AZ Ajo 29 S
NPS, Organ Pipe Cactus National Monument
31.9 N 112.80 W 1661'
September 28, 2010

AZ Amado 23 W
FWS, Buenos Aires National Wildlife Refuge
31.7 N 111.45 W 3300'
September 26, 2010

Non-Commissioned

Supplemental

AZ Bowie 23 SSE
NPS, Chiricahua National Monument (NADP site)
32.0 N 109.39 W 5133'
February 28, 2010



AZ Cameron 25 SSE
NPS, Wupatki National Monument (Woodhouse Mesa)
35.5 N 111.35 W 4807'
December 15, 2009

AZ Camp Verde 3 N
NPS, Montezuma Castle Water Tank Butte (Water Tank Butte)
34.6 N 111.84 W 3434'
March 3, 2010

AZ Coolidge 5 W
NPS, Casa Grande Ruins National Monument
33.0 N 111.53 W 1425'
February 28, 2010

AZ Fredonia 7 SSE
BLM near Fredonia
32.9 N 109.63 W 3176'
September 26, 2011

AZ Gila Bend 3 ENE
Gila Bend Municipal Airport
33.0 N 112.67 W 780'
September 25, 2010

Non-Commissioned

Supplemental

AZ Heber 3 SE
FS, Sitgreaves National Forest (Black Mesa Ranger Station)
34.4 N 110.57 W 6625’
December 17, 2009

AZ Holbrook 17 ESE
NPS, Petrified Forest National Park (NADP site)
34.8 N 109.89 W 5613'
July 11, 2009

AZ Kayenta 16 WSW
NPS, Navajo National Monument
36.7 N 110.54 W 7274'
August 19, 2010

AZ Kingman 8 NE
Kingman Airport
35.3 N 113.93 W 3425'
September 27, 2011

AZ Lake Havasu City 19 SE
Buckskin Mountain State Park
34.3 N 114.13 W 416'
September 23, 2010

AZ Meadview 7 N
NPS, Lake Mead National Recreation Area (Pearce Ferry Airport)
36.1 N 114.05 W 2938'
Septmeber 29, 2011

AZ Page 9 WSW
NPS, Glen Canyon National Recreation Area (Lees Ferry)
36.9 N 111.60 W 3254'
August 4, 2010

AZ Phoenix 7 S
South Mountain Regional Park
33.3 N 112.08 W 1404'
March 01, 2010

AZ Safford 5 NNE
Safford Regional Airport
32.9 N 109.63 W 3176'
June 23, 2011

AZ Tsaile 1 SSW
Dine College
36.3 N 109.22 W 7071'
August 18, 2010

AZ Whiteriver A 1 SW

BIA, Whiteriver, Fort Apache Tribe (Fire Management Facility)

33.8 N 110.00 W 5173'

June 22, 2011

CO Akron A 4 E
USDA Central Great Plains Research Station
40.2 N 103.14 W 4542'
June 15, 2009

CO Buena Vista 2 SSE
Central Colorado Regional Airport

Non-Commissioned

38.8 N 106.12 W 7933'

July 17, 2010

Supplemental

CO Center A 4 SSW
Colorado State University (San Luis Valley Research Center)
37.7 N 106.14 W 7678'
November 2, 2009



CO Colorado Springs 23 NW

FS, Rocky Mountain Research Stations (Manitou Experimental Forest)

Non-Commissioned

39.1 N 105.09 W 7872'

June 30, 2010

Supplemental

CO Craig 30 N
BLM near Craig
40.9 N 107.61 W 6518'
July 21, 2010

CO Eads 16 ENE
NPS, Sand Creek Massacre National Historic Site
38.5 N 102.50 W 3967'
June 19, 2009

Non-Commissioned

Supplemental

CO Eagle 13 SSE
Sylvan Lake State Park
39.5 N 106.73 W 8605'
June 19, 2009

CO Genoa 35 N
Woodlin School
39.8 N 103.52 W 4764'
July 1, 2010



CO Grand Junction 9 W
NPS, Colorado National Monument
39.1 N 108.74 W 5806'
June 17, 2009

Non-Commissioned

Supplemental

CO Kim 9 WSW
FS, Comanche National Grassland near Kim
37.2 N 103.50 W 5870'
May 15, 2010

CO Meeker 15 W
Rio Blanco Lake State Wildlife Area

Non-Commissioned

40.1 N 108.20 W 5761'

July 20, 2010

Supplemental

CO Rifle 23 NW
BLM Roan Plateau
39.8 N 108.13 W 7550'
July 20, 2010

CO Rocky Ford 1 ESE
Colorado State University (Arkansas Valley Research Center)
38.0 N 103.69 W 4170'
November 1, 2009

Experimental



CO Saguache 2 WNW
Saguache Municipal Airport
38.1 N 106.17 W 7823'
June 18, 2009

CO Springfield 6 WSW
FS, Comanche National Grassland near Springfield
37.4 N 102.72 W 4557'
May 17, 2010



CO Stratton 24 N
Liberty School, Kirk
39.7 N 102.62 W 4212'
June 14, 2009

CO Woodland Park 14 WSW
NPS, Florissant Fossil Beds National Monument
38.9 N 105.27 W 8535'
June 29, 2010

NM Artesia 2 WNW
Artesia Municipal Airport
32.9 N 104.46 W 3501'
June 24, 2010



NM Aztec 43 E
FS, Carson National Forest (Jicarilla Ranger District)
36.7 N 107.22 W 7024'
August 25, 2010

NM Carrizozo 1 W
Carrizozo Municipal Airport
33.6 N 105.89 W 5366’
July 9, 2009

NM Clayton 3 ENE
FS, Kiowa and Rita Blanca National Grasslands near Clayton
36.5 N 103.12 W 4885'
May 11, 2010

NM Clovis 7 N
Ned Houk State Park
34.5 N 103.17 W 4316'
December 13, 2009

NM Elida 14 SW
BLM near Kenna
33.8 N 103.84 W 4313'
June 24, 2011

NM Grants 2 S
NPS, Northwest New Mexico Interagency (BLM, FS, NPS) Visitor Center
35.1 N 107.83 W 6443'
August 29, 2010

NM Hachita 7 ESE
BLM near Hachita
31.9 N 108.20 W 1189'
September 30, 2011

NM Hagerman 10 ESE
BLM near Hagerman
33.1 N 104.16 W 3552'
September 4, 2010

NM Las Vegas 6 NE
Las Vegas Airport
35.7 N 105.14 W 6911'
June 25, 2011

NM Mills 6 WSW

FS, Kiowa and Rita Blanca National Grasslands near Mills

36.1 N 104.36 W 5866'

May 12, 2010

NM Mountainair 2 WSW
FS, Cibola National Forest (Mountainair Ranger Station)
34.5 N 106.27 W 6489’
June 28, 2010

NM Nageezi 18 SSW
NPS, Chaco Culture National Historical Park
36.0 N 107.90 W 6449'
September 2, 2010



NM Pinon 8 SSE
BLM near Pinon
32.5 N 105.36 W 5469'
October 2, 2011



NM Ramah 9 SE
NPS, El Morro National Monument
35.0 N 108.36 W 7164'
September 3, 2010

NM Raton 26 ESE
NPS, Capulin Volcano National Monument
36.8 N 103.98 W 7232'
May 14, 2010

Non-Commissioned

Supplemental

NM Reserve 1 W
FS, Gila National Forest (Reserve Ranger Station)
33.7 N 108.78 W 5842'
July 10, 2009

NM Santa Fe 20 WNW
NPS, Bandelier National Monument

Non-Commissioned

35.8 N 106.32 W 7258'

May 10, 2010

Supplemental

NM Socorro 17 WSW
FS, Cibola National Forest (Magdalena Ridge Observatory)
34.0 N 107.19 W 10486'
June 26, 2010

NM Taos 27 NW
FS, Carson National Forest (Tres Piedras Ranger Station)
36.7 N 105.97 W 8151'
November 4, 2009

NM Vaughn 36 SSE
BLM near Ramon
34.1 N 104.93 W 5034'
August 28, 2010

UT Beaver 15 E
FS, Fishlake National Forest (Big Flat Ranger Station)
38.3 N 112.36 W 10006'
September 23, 2011



UT Blanding 26 SSW
BLM near Sand Island Recreation Area
37.3 N 109.61 W 4390'
August 15, 2010



UT Bluff 32 NW
NPS, Natural Bridges National Monument
37.6 N 109.99 W 6428'
August 14, 2010

Non-Commissioned

Supplemental

UT Cedar City 18 SSE
NPS, Zion National Park (Kolob Canyons)
37.5 N 113.22 W 5096'
August 6, 2010

UT Delta 4 NE
Delta Municipal Airport
39.4 N 112.51 W 4761'
August 1, 2010

UT Grantsville 12 WNW
BLM, Skull Valley (Muskrat Fire Station)
40.6 N 112.68 W 4593'
September 21, 2011

UT Manila 18 ESE
FS, Ashley National Forest (Dutch John)
40.9 N 109.39 W 6566'
September 21, 2011

UT Mexican Hat 10 NW
BLM near Muley Point
37.3 N 109.99 W 6364'
August 18, 2010

UT Midway 3 NE
Utah Valley University (Wasatch (Campus)
40.5 N 111.41 W 5748’
July 23, 2010

UT Milford 42 WNW
FS, Rocky Mountain Resarch Stations (Desert Range Experimental Station)
38.6 N 113.75 W 5255'
August 2, 2010



UT Monticello 24 NW
BLM Indian Creek
38.1 N 109.62 W 5025'
August 14, 2010

UT Price 3 E
Carbon County Airport
39.6 N 110.75 W 5808'
September 18, 2011

UT Provo 22 E

FS, Uinta-Wasatch-Cache National Forest (Hub Guard Station)

Non-Commissioned

40.3 N 111.24 W 7808'

August 1, 2010

Supplemental

UT Spanish Valley 20 W
NPS, Canyonlands National Park (Island in the Sky – NADP site)
38.3 N 109.86 W 6311'
September 19, 2011



UT St. George 15 NE
BLM near White Reef
37.2 N 113.38 W 3417'
August 5, 2010

Non-Commissioned

Supplemental

UT Tropic 9 SE
Kodachrome Basin State Park
37.5 N 119.98 W 5895'
July 14, 2009

UT Vernal 23 SSE
FWS, Ouray National Wildlife Refuge
40.1 N 109.64 W 4664'
September 20, 2011