ISSN 0364-5339

CLIMATOLOGICAL DATA
NEW ENGLAND
FEBRUARY 1995
VOLUME 107 NUMBER 2

MONTHLY PRECIPITATION DEPARTURE FROM
INDIVIDUAL STATION NORMALS (1961–1990)

M INCOMPLETE DATA FOR THE MONTH
EXACTLY NORMAL
5,10,20,.. 50% OR MORE BELOW NORMAL
10,20,40,...100% OR MORE ABOVE NORMAL

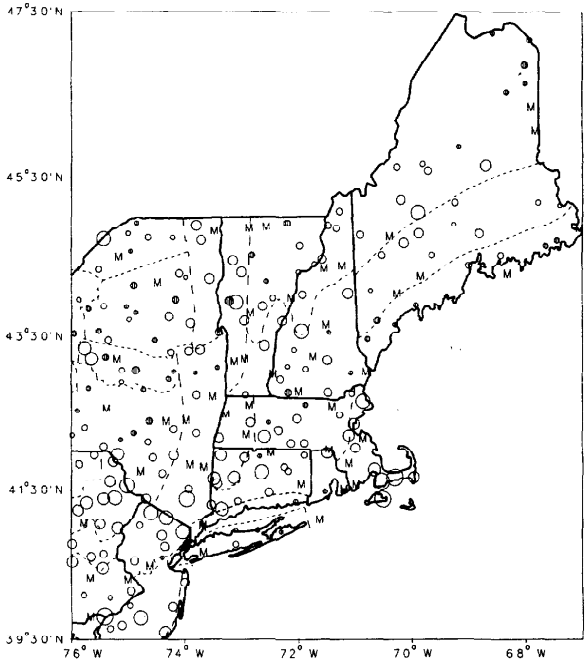

CIRCLE DIAMETER IS PROPORTIONAL TO DEPARTURE ON A CONTINUOUS SCALE

"I CERTIFY THAT THIS IS AN OFFICIAL PUBLICATION OF THE NATIONAL OCEANIC AND ATMOSPHERIC ADMINISTRATION (NOAA). IT IS COMPILED USING INFORMATION FROM WEATHER OBSERVING SITES SUPERVISED BY NOAA/NATIONAL WEATHER SERVICE AND RECEIVED AT THE NATIONAL CLIMATIC DATA CENTER (NCDC), ASHEVILLE, NORTH CAROLINA 28801."

Kenneth D. Wadle

DIRECTOR, NATIONAL CLIMATIC DATA CENTER

noaa

NATIONAL OCEANIC AND ATMOSPHERIC ADMINISTRATION

NATIONAL ENVIRONMENTAL SATELLITE, DATA AND INFORMATION SERVICE

NATIONAL CLIMATIC DATA CENTER ASHEVILLE NORTH CAROLINA

TEMPERATURE AND PRECIPITATION EXTREMES

NEW ENGLAND
FEBRUARY 1995

CONNECTICUT			
HIGHEST TEMPERATURE	54	FEBRUARY 20+	2 STATIONS
LOWEST TEMPERATURE	-21	FEBRUARY 7	FALLS VILLAGE
GREATEST TOTAL PRECIPITATION	3.92		GROTON
LEAST TOTAL PRECIPITATION	1.84		HARTFORD BRAINARD FIEL
GREATEST 1 DAY PRECIPITATION	1.73	FEBRUARY 4	HARTFORD WSO AIRPORT R
GREATEST TOTAL SNOWFALL	16.5		NORFOLK 2 SW
GREATEST DEPTH OF SNOW OR ICE	15	FEBRUARY 5	NORFOLK 2 SW
MAINE			
HIGHEST TEMPERATURE	52	FEBRUARY 20	MIDDLE DAM
LOWEST TEMPERATURE	-33	FEBRUARY 27	VAN BUREN 2
GREATEST TOTAL PRECIPITATION	5.11M		ACADIA NATIONAL PARK
LEAST TOTAL PRECIPITATION	1.49		BINGHAM WYMAN DAM
GREATEST 1 DAY PRECIPITATION	2.61	FEBRUARY 5	ELIOT
GREATEST TOTAL SNOWFALL	40.9		CARIBOU WSO AIRPORT //R
GREATEST DEPTH OF SNOW OR ICE	44	FEBRUARY 28	VAN BUREN 2
MASSACHUSETTS			
HIGHEST TEMPERATURE	58	FEBRUARY 19	PLYMOUTH-KINGSTON
LOWEST TEMPERATURE	-17	FEBRUARY 7	GREAT BARRINGTON ARPT
GREATEST TOTAL PRECIPITATION	4.25		COLRAIN
LEAST TOTAL PRECIPITATION	1.71		EDGARTOWN
GREATEST 1 DAY PRECIPITATION	2.00	FEBRUARY 5	COLRAIN
GREATEST TOTAL SNOWFALL	19.4		NORTHINGTON
GREATEST DEPTH OF SNOW OR ICE	16	FEBRUARY 13	HEATH
NEW HAMPSHIRE			
HIGHEST TEMPERATURE	54	FEBRUARY 20+	3 STATIONS
LOWEST TEMPERATURE	-39	FEBRUARY 7	MOUNT WASHINGTON //
GREATEST TOTAL PRECIPITATION	5.34		MOUNT WASHINGTON //
LEAST TOTAL PRECIPITATION	1.52		GRAFTON
GREATEST 1 DAY PRECIPITATION	2.35	FEBRUARY 5	FITZWILLIAM 2 W
GREATEST TOTAL SNOWFALL	52.4		MOUNT WASWINGTON //
GREATEST DEPTH OF SNOW OR ICE	28	FEBRUARY 28	PINKHAM NOTCH
RHODE ISLAND			
HIGHEST TEMPERATURE	56	FEBRUARY 20	NEWPORT ROSE R
LOWEST TEMPERATURE	-6	FEBRUARY 7	NORTH FOSTER 1 E
GREATEST TOTAL PRECIPITATION	4.16		NORTH FOSTER 1 E
LEAST TOTAL PRECIPITATION	2.67		WOONSOCKET
GREATEST 1 DAY PRECIPITATION	2.00	FEBRUARY 4	BLOCK ISLAND STATE AP
GREATEST TOTAL SNOWFALL	11.8		NORTH FOSTER 1 E
GREATEST DEPTH OF SNOW OR ICE	8	FEBRUARY 5	WOONSOCKET
VERMONT			
HIGHEST TEMPERATURE	53	FEBRUARY 20	CAVENDISH
LOWEST TEMPERATURE	-33	FEBRUARY 7	MOUNT MANSFIELD
GREATEST TOTAL PRECIPITATION	5.48M		JAY PEAK
LEAST TOTAL PRECIPITATION	1.22		SALISBURY 2 N
GREATEST 1 DAY PRECIPITATION	1.37	FEBRUARY 5	BROOKFIELD 2 SW
GREATEST TOTAL SNOWFALL	45.8		ALBANY
GREATEST DEPTH OF SNOW OR ICE	94	FEBRUARY 28	JAY PEAK

MONTHLY SUMMARIZED STATION AND DIVISIONAL DATA

NEW ENGLAND

FEBRUARY 1995

STATION	TEMPERATURE (°F)														PRECIPITATION (IN)									
											NO. OF DAYS								SNOW, SLEET		NO. OF DAYS		
											MAX		MIN										
	AVERAGE MAXIMUM	AVERAGE MINIMUM	AVERAGE	DEPARTURE FROM NORMAL	HIGHEST	DATE	LOWEST	DATE	HEATING DEGREE DAYS	COOLING DEGREE DAYS	90 OR ABOVE	32 OR BELOW	32 OR BELOW	0 OR BELOW	TOTAL	DEPARTURE FROM NORMAL	GREATEST DAY	DATE	TOTAL	MAX. DEPTH ON GROUND	DATE	.10 OR MORE	.50 OR MORE	1.00 OR MORE
CONNECTICUT																								
NORTHWEST 01																								
BAKERSVILLE	34.1	10.6	22.4		51	20	-15	7	1187	0	0	12	28	7	2.99		1.31	5	11.9	11	5	5	2	1
BULLS BRIDGE DAM	35.1	15.1	25.1	-1.4	52	19	-9	7	1110	0	0	12	28	2	2.08	-1.04	.64	5	M 7.5	8	5	5	1	0
FALLS VILLAGE	36.0	7.3	21.7	-3.7	53	19	-21	7	1207	0	0	10	28	8	1.92	-.83	.60	5	M 8.5	T		5	1	0
NORFOLK 2 SW	30.0	9.2	19.6	-1.1	48	20	-12	7	1265	0	0	14	28	6	2.69	-1.19	1.03	5	16.5	15	5	6	2	1
SHEPAUG DAM	35.2	9.3	22.3	-3.3	50	21+	-16	7	1192	0	0	10	27	7	2.85	-.51	1.05	28	10.0	8	8+	5	3	1
WIGWAM RESERVOIR	35.7	9.5	22.6	-3.9	51	20	-14	8	1179	0	0	9	28	7	2.24	-1.04	.90	5	M10.0	11	6+	4	2	0
--DIVISIONAL DATA------->			22.3	-2.7											2.46	-.79			12.8					
CENTRAL 02																								
BURLINGTON	37.0	12.2	24.6	-.9	53	21	-10	7	1125	0	0	9	28	4M	3.32		1.50	5	M .0	9	10+	4	2	1
COCKAPONSET RANGER STA	35.6	12.2	23.9		52	20	-11	7	1145	0	0	11	28	6	3.10	-.62	.96	5	7.0	7	9+	6	3	0
DANBURY	34.8	15.4	25.1		53	19	-2	8	1109	0	0	12	28	2	2.11		.86	5	12.4	11	5	4	1	0
HARTFORD BRAINARD FIEL	36.1	18.0	27.1	-.8	53	20	-2	7	1057	0	0	10	27	1	1.84	-1.16	.58	5	M .5	0		5	1	0
HARTFORD WSO AIRPORT R	35.5	16.1	25.8	-1.7	53	19	-9	7	1088	0	0	11	27	4	3.24	.01	1.73	4	10.1	7	7+	5	2	1
MANSFIELD HOLLOW LAKE	36.2	12.8	24.5	-1.2	54	20	-6	7	1127	0	0	10	28	5	3.04	-.28	.85	5	M 7.0	6	10+	6	3	0
MIDDLETOWN 4 W	36.2	17.4	26.8	-2.4	51	21	-7	7	1065	0	0	9	27	1	2.43	-1.07	.80	4	6.8	7	5	5	2	0
MOUNT CARMEL	37.4	17.1	27.3	-2.5	51	20	-9	7	1052	0	0	9	26	3	2.84	-.55	1.09	4	9.5	8	7+	4	4	1
NORTH SOMERS	M	M	M																M	M				
NORWICH PUB UTIL PLANT	39.8	17.4	28.6	-1.1	54	19	-5	7	1014	0	0	7	26	3	3.75	-.13	1.35	4	M 6.5	7	4	6	3	2
STORRS	33.5	16.4	25.0	-1.6	51	20	-5	7	1116	0	0	11	27	3	3.11	-.35	1.02	5	6.0	6	9+	5	4	1
WEST THOMPSON LAKE	34.7M	11.8M	23.3M	-1.9	53	21	-6	9+			0	8	19	6	3.07	-.29	1.08	5	M 7.0	6	9+	5	3	1
--DIVISIONAL DATA------->			25.6	-1.7											2.85	-.52			8.6					
COASTAL 03																								
BRIDGEPORT WSO ARPT R	37.1	21.6	29.4	-1.0	48	17	4	6	993	0	0	1	24	0	2.85	-.16	1.11	28	8.0	3	10+	4	2	1
GROTON	37.5	20.4	29.0	-.4	50	19	0	7	1003	0	0	9	24	1	3.92	.09	1.55	28	5.3	2	4	6	3	1
STAMFORD 5 N	38.3	18.6	28.5	-1.4	52	19	1	7	1018	0	0	7	26	0	3.50	.10	1.72	4	13.0	11	7	4	2	1
--DIVISIONAL DATA------->			29.0	-1.2											3.42	.12			8.8					
MAINE																								
NORTHERN 01																								
ALLAGASH	18.8	-13.1	2.9		40	20	-32	27	1740	0	0	25	28	25	1.61		.60	5	29.0	34	28+	5	2	0
BRASSUA DAM	21.1	-4.1	8.5	-3.6	44	20	-26	9+	1579	0	0	21	28	17	2.14	-.10	.93	5	30.7	23	28	5	1	0
BRIDGEWATER	22.9	-3.8	9.6	-4.4	42	19	-31	8	1550	0	0	21	28	16M	2.52		1.27	5	28.0	20	28+	5	2	1
CARIBOU WSO AIRPORT //R	19.6	-1.7	9.1	-2.8	41	19	-22	27	1565	0	0	24	28	16	2.70	.78	.74	24	40.9	34	5	8	2	0
CLAYTON LAKE	18.7	-10.8	4.0		42	20	-29	27	1707	0	0	23	28	22	1.70		.90	5	M25.0	23	6	5	1	0
COMSTOCK	20.7	-6.9	6.9		47	20	-28	9	1623	0	0	24	28	18	2.63		1.10	5	32.0	22	28	6	1	1
EUSTIS	20.3	-1.2	9.6		46	20	-23	28+	1550	0	0	21	28	17	2.46		1.26	5	36.0	28	28	5	1	1
FORT KENT	20.4	-8.5	6.0	-3.3	41	20	-27	27	1652	0	0	23	28	22	1.97	.16	.72	5	M24.1	28	10+	6	1	0
HOULTON AIRPORT	M	M	M																M	M				
HOULTON 5 N	24.2	-1.5	11.4		42	19	-30	8	1497	0	0	19	28	15	2.67		1.05	5	25.9	26	5	5	2	1
JACKMAN	21.4	-3.5	9.0	-3.0	46	20	-24	27	1565	0	0	21	28	16	1.88	-.18	1.03	5	31.0	32	16	4	1	1
LONG FALLS DAM	22.3	-.3	11.0	-2.7	47	20	-22	8	1508	0	0	20	28	14	1.86	-.43	1.00	5	28.5	21	28	4	1	1
MIDDLE DAM	25.1	-1.9	11.6	-1.1	52	20	-22	27	1493	0	0	17	28	17	1.71	-.27	.48	5	31.5	20	16+	4	0	0
MILLINOCKET	23.0	-1.2	10.9	-4.0	44	20	-22	9+	1511	0	0	20	28	13	1.81	-.63	.56	5	25.0	M		5	1	0
PATTEN 2	21.3	-1.4	10.0		42	20	-19	7	1537	0	0	20	28	15	2.84		1.10	5	M30.5	25	28	7	2	1
PRESQUE ISLE	23.0	.9	12.0	-2.5	42	19	-22	27	1482	0	0	21	28	12	1.66	.05	.51	5	30.0	39	18+	5	2	0
RANGELEY	22.3	-5.4	8.5		48	20	-26	27	1578	0	0	22	28	17	2.37		1.27	5	32.5	20	5	4	1	1
RIPOGENUS DAM	22.8	-7.1	7.9	-4.0	46	20	-27	28	1598	0	0	20	28	22	1.95	.07	.69	5	27.0	15	28	5	1	0
SEBEC LAKE	25.8	-4.4	10.7		43	20	-30	8	1516	0	0	18	28	17	2.82		1.07	5	25.8	24	28	5	2	1
SQUA PAN DAM	21.5	-12.9	4.3	-5.0	43	20	-32	28	1696	0	0	21	28	22	2.24	.34	.94	5	M34.0	33	28	6	1	0
VAN BUREN 2	19.4	-12.6	3.4	-5.4	40	20	-33	27	1725	0	0	23	28	24	2.29	.44	.60	5	31.5	44	28	7	1	0

SEE REFERENCE NOTES FOLLOWING STATION INDEX

MONTHLY SUMMARIZED STATION AND DIVISIONAL DATA

NEW ENGLAND

FEBRUARY 1995

STATION	TEMPERATURE (°F)										NO. OF DAYS				PRECIPITATION (IN)				SNOW, SLEET			NO. OF DAYS		
	AVERAGE MAXIMUM	AVERAGE MINIMUM	AVERAGE	DEPARTURE FROM NORMAL	HIGHEST	DATE	LOWEST	DATE	HEATING DEGREE DAYS	COOLING DEGREE DAYS	MAX 90 OR ABOVE	MAX 32 OR BELOW	MIN 32 OR BELOW	MIN 0 OR BELOW	TOTAL	DEPARTURE FROM NORMAL	GREATEST DAY	DATE	TOTAL	MAX. DEPTH ON GROUND	DATE	.10 OR MORE	.50 OR MORE	1.00 OR MORE
--DIVISIONAL DATA------->			8.4	-4.4											2.17	.06			30.3					
SOUTHERN INTERIOR 02																								
AUGUSTA FAA ARPT	28.0	10.1	19.1	-2.6	43	19	-12	8	1280	0	0	17	28	6M	2.49		.57	4	28.0	15	6+	8	1	0
BANGOR AIRPORT	27.5	6.3	16.9	-2.9	43	19	-20	7	1339	0	0	17	28	11	2.36	-.53	.59	24	19.7	11	12+	7	2	0
BARNARD	25.6	-.3	12.7		44	20	-25	8	1461	0	0	19	28	13	2.49		.95	5	26.4	25	28	5	1	0
BRIDGTON 3 NW	28.1	3.7	15.9	-4.0	48	20	-17	8+	1369	0	0	16	28	11	3.32	-.03	1.99	5	24.8	16	28	5	2	1
CORINNA	25.1	-1.0	12.1	-4.2	42	20+	-24	8	1480	0	0	21	28	14	2.61	-.05	.97	5	19.0	14	28+	6	1	0
DANFORTH	24.6	-7.9	8.4		45	20	-30	8	1582	0	0	18	28	19	2.50		.91	5	29.5	23	5	6	1	0
DOVER-FOXCROFT	23.6	.4	12.0	-4.4	43	20	-23	8+	1479	0	0	20	28	11	2.66	-.27	.98	5	27.7	21	28	6	1	0
EAST HIRAM	28.5	4.9	16.7		49	20	-17	7	1344	0	0	16	28	12	2.92		1.68	5	26.3	18	5	5	2	1
FARMINGTON	26.6	.5	13.6	-2.4	46	20	-22	8	1436	0	0	16	28	12	2.38	-.68	1.10	5	25.0	17	28	5	1	1
GARDINER	28.6	6.5	17.6	-.8	44	2	-16	9+	1324	0	0	16	28	9	2.46	-.40	1.30	5	M 6.0	14	6+	1	1	1
GRAND LAKE STREAM	27.6	-2.8	12.4	-4.9	45	20	-24	8	1466	0	0	18	28	17	3.07	-.16	1.33	5	M19.8	M		5	1	1
LEWISTON	31.0M	11.8	21.4M	-1.3	46	18+	-9	8+	1211	0	0	13	28	6M	2.63		1.12	5	22.3	15	5	5	1	1
MADISON	27.4	2.4	14.9	-2.0	45	20	-17	28+	1400	0	0	16	28	11	2.05	-.55	.70	5	19.1	M		5	1	0
ORONO	30.6	9.2	19.9	.6	44	16	-13	8	1256	0	0	14	28	6	1.50	-1.13	.49	5	18.0	M		4	0	0
RUMFORD 1 SSE	29.6	7.1	18.4	-.9	48	19	-16	8	1299	0	0	14	28	9	2.24	-.30	.58	28	22.0	15	28	7	2	0
SPRINGFIELD	24.6	.9	12.8		43	20	-21	7	1455	0	0	19	28	13	2.89		.70	5	31.0	25	28	7	3	0
VANCEBORO 2	25.0	-2.8	11.1		44	20	-25	8	1504	0	0	19	28	16	2.58		1.17	5	26.3	21	8+	6	1	1
WATERVILLE TREATMENT P	28.5	5.9	17.2	-5.1	45	20+	-14	8	1331	0	0	16	28	10	2.27	-.17	.73	5	20.5	13	5	5	1	0
WEST BUXTON 2 NNW	31.1	7.2	19.2	-1.0	49	19	-16	7	1277	0	0	15	28	10	4.40	1.10	2.34	4	M	M		7	2	1
WOODLAND	28.7	-1.5	13.6	-4.8	45	20	-24	9+	1435	0	0	18	28	15	3.26	-.03	1.71	5	M 7.0	10	11+	5	2	1
--DIVISIONAL DATA------->			15.3	-3.8											2.66	-.28			24.1					
COASTAL 03																								
ACADIA NATIONAL PARK	32.1	10.1	21.1		44	20	-15	7	1224	0	0	15	28	7M	5.11		2.42	5	20.5	15	28	5	4	1
BELFAST	31.0	8.2	19.6	-3.7	45	19	-18	7	1264	0	0	15	28	8	2.96	-.34	1.10	5	25.5	14	28	3	3	2
BRUNSWICK	32.0	11.7	21.9	-.8	47	18	-15	7	1204	0	0	14	28	6	3.86	.33	1.63	4	24.6	18	7+	8	2	1
DURHAM	32.6	4.4	18.6		48	19+	-20	8+	1292	0	0	13	28	11	3.27		1.54	5	19.9	14	6+	5	3	1
EASTPORT	M	M			38	5	8	3			0	2	5	0			1.42	5	M	3	5	1	1	1
ELLSWORTH	30.1	9.0	19.6	-2.5	45	16	-18	7	1265	0	0	15	28	7	3.08	-.29	1.35	5	M	M		5	1	1
FALMOUTH	31.8	9.4	20.6		47	2	-14	7	1236	0	0	14	28	7	3.37		1.43	5	18.1	14	10+	7	3	1
HOLLIS	30.6	5.2	17.9		48	20	-16	7	1314	0	0	15	28	11	3.31		1.78	5	20.9	16	5	5	2	1
JONESBORO	29.3	6.5	17.9	-2.0	42	20+	-16	7	1313	0	0	15	28	9	4.37	.69	2.07	5	16.5	6	14+	6	3	1
KENNEBUNKPORT	32.3	11.3	21.8		48	2	-8	8+	1201	0	0	13	28	7	3.61		2.13	5	M16.0	13	9+	6	2	1
NEWCASTLE	29.9	12.5	21.2		44	18	-14	7	1221	0	0	16	28	6	4.03		1.26	5	18.7	10	28+	7	4	1
PORT CLYDE	33.0	17.4	25.2		45	16	-7	7	1105	0	0	11	26	2	3.59		1.00	5	23.0	5	21	7	4	1
PORTLAND WSFO AP //R	30.7	11.8	21.3	-2.0	47	1	-10	7	1216	0	0	15	28	5	3.55	.22	1.36	4	17.3	13	5	8	2	1
ROBBINSTON	29.0	6.0	17.5		44	19	-18	7	1326	0	0	17	28	12	3.71		.97	4	26.7	19	28	8	2	0
SANFORD 2 NNW	34.1	11.4	22.8	-1.2	50	19	-13	8	1174	0	0	12	28	6	4.34	.55	1.55	5	M18.5	16	8+	6	4	1
WEST ROCKPORT 1 NNW	29.0	9.8	19.4		43	2	-13	7	1270	0	0	18	28	8	3.71		1.76	5	16.0	12	11	4	3	1
--DIVISIONAL DATA------->			20.4	-2.6											3.63	.08			20.6					
MASSACHUSETTS																								
WESTERN 01																								
BORDEN BROOK RESERVOIR	M	M	M												2.60		1.48	5	15.8	M		5	1	1
GREAT BARRINGTON ARPT	31.7	8.0	19.9	-2.3	52	20	-17	7	1258	0	0	14	28	8	2.26	-.63	.92	5	13.0	12	6+	4	2	0
KNIGHTVILLE DAM	M	M	M		44	2	-12	9			0	9	17	7					M	12	10+	3	1	0
LANESBORO	M	M	M																M	M				
WEST GRANVILLE	32.9	9.4	21.2		53	19	-13	7	1220	0	0	15	28	9	2.86		1.69	5	14.8	13	5	4	1	1
WORTHINGTON	32.4	7.7	20.1		53	20+	-9	7	1250	0	0	13	28	10	2.91		1.38	5	19.4	14	5	4	2	1
--DIVISIONAL DATA------->			20.4	-1.7											2.66	-.55			15.8					

SEE REFERENCE NOTES FOLLOWING STATION INDEX

MONTHLY SUMMARIZED STATION AND DIVISIONAL DATA

NEW ENGLAND

FEBRUARY 1995

STATION	TEMPERATURE (°F)										NO. OF DAYS				PRECIPITATION (IN)				SNOW, SLEET			NO. OF DAYS		
	AVERAGE MAXIMUM	AVERAGE MINIMUM	AVERAGE	DEPARTURE FROM NORMAL	HIGHEST	DATE	LOWEST	DATE	HEATING DEGREE DAYS	COOLING DEGREE DAYS	MAX 90 OR ABOVE	MAX 32 OR BELOW	MIN 32 OR BELOW	MIN 0 OR BELOW	TOTAL	DEPARTURE FROM NORMAL	GREATEST DAY	DATE	TOTAL	MAX. DEPTH ON GROUND	DATE	.10 OR MORE	.50 OR MORE	1.00 OR MORE
CENTRAL 02																								
AMHERST	35.1	11.0	23.1	-3.4	49	19	-10	8	1168	0	0	10	28	7	3.00	.07	1.02	5	10.5	10	5	4	2	2
BARRE FALLS DAM	M	M	M		44	17	-16	8			0	7	15	6	2.23	-.48	.55	16	13.0	12	6+	5	2	0
BEDFORD	35.8	15.5	25.7	-1.0	55	19	-6	7	1093	0	0	10	28	2	3.22	-.36	1.64	4	13.4	7	6+	7	2	1
BIRCH HILL DAM	M	M	M																M	M				
BLUE HILL R	34.8	17.0	25.9	-1.4	54	19	-5	7	1089	0	0	13	27	3	3.03	-1.28	1.09	4	10.0	6	6+	6	2	2
BUFFUMVILLE LAKE	M	M	M		45	17+	-6	7			0	5	12	2	2.88	-.49	1.30	4	M .0	14	4	5	3	1
EAST BRIMFIELD LAKE	34.2	12.3	23.3	-.2	52	20	-8	8+	1161	0	0	13	28	6	2.79	-.51	1.00	5	14.0	11	6+	6	2	1
HAVERHILL	35.5	15.3	25.4	-1.5	55	19	-7	7	1100	0	0	9	28	3	3.25	-.21	1.55	4	M13.6	8	4	6	2	1
LAWRENCE	M	M	M																M	M				
LOWELL	M	M	M																M	M				
PEPPERELL	36.4	8.6	22.5		56	20	-11	8+	1182	0	0	11	28	6	3.02		1.73	5	16.0	14	5	5	2	1
READING	35.6	16.1	25.9	-.8	54	19	-6	7	1088	0	0	10	28	2	3.71	-.09	1.79	4	12.3	7	4	7	2	1
SOUTHBRIDGE 3 SW	33.1	13.2	23.2		52	20	-4	8+	1165	0	0	13	28	3	3.29	-.49	1.45	5	M13.0	12	6+	5	2	1
TULLY LAKE	M	M	M		44	17+	-12	9+			0	8	15	6	2.68	-.36	.95	5	M 8.5	8	6+	5	2	0
WALPOLE 2	36.8	17.1	27.0		55	19	-4	7	1058	0	0	9	28	2	2.24		.91	5	9.7	6	10+	5	1	0
WEST MEDWAY	38.8	13.5	26.2	.3	56	20	-4	8+	1080	0	0	7	28	4	2.65	-.99	1.38	5	10.0	6	7+	5	1	1
WORCESTER WSO AP //R	31.1	14.8	23.0	-1.8	50	19	-7	7	1170	0	0	14	28	3	2.86	-.60	.94	28	14.3	10	8+	6	2	0
--DIVISIONAL DATA------->			24.7	-.8											2.92	-.44			12.3					
COASTAL 03																								
BOSTON WSFO AP R	36.1	20.8	28.5	-1.8	55	19	1	7	1016	0	0	10	25	0	2.57	-1.05	.84	28	8.5	4	5	6	2	0
BROCKTON	37.9	16.4	27.2	-1.4	56	19	-1	7	1053	0	0	10	27	2	2.83	-.91	1.03	4	M 4.0	2	7+	5	2	1
CHATHAM WSMO	38.6	24.8	31.7	.9	51	16	3	7	925	0	0	6	20	0	2.86	-1.07	1.04	4	2.2	T		4	2	2
EAST WAREHAM	37.4	20.4	28.9	.6	55	19	2	7	1004	0	0	10	27	0	2.59	-1.23	1.22	5	M 5.3	1	5	5	2	1
EDGARTOWN	40.1	21.5	30.8	1.0	52	20	5	7+	950	0	0	7	26	0	1.71	-1.91	.93	5	M 2.0	T		3	2	0
GROVELAND	35.1	14.8	25.0		53	19	-8	7	1116	0	0	10	28	4	3.50		1.58	4	14.8	9	8+	6	2	1
HINGHAM	37.6	19.1	28.4	-.7	56	19	-1	7	1019	0	0	8	26	1	3.28	-.77	1.06	28	8.0	4	4	5	3	1
HYANNIS	37.7	19.7	28.7	-.2	51	20	2	7	1010	0	0	7	24	0	1.80	-1.76	1.21	5	T	T		3	1	1
MARBLEHEAD	37.0	20.4	28.7		48	20+	-3	7	1010	0	0	9	25	2	3.15		1.00	5	M 7.0	6	4	6	3	1
MIDDLETON	38.2	16.6	27.4	-.4	53	20	-8	7	1046	0	0	7	28	3	2.59	-.83	1.01	28	11.5	10	4	6	1	1
NEW BEDFORD R	37.4	19.4	28.4	-3.4	55	19	-2	7	1017	0	0	10	25	2 M	3.53		1.18	4	6.5	T		5	3	2
PEABODY	38.1	19.8	29.0		55	19	-3	7	999	0	0	7	26	1	2.79		1.00	4	11.0	9	4	6	2	1
PLYMOUTH-KINGSTON	39.3	20.4	29.9	2.2	58	19	1	7	979	0	0	5	25	0	3.49	-.47	1.19	28	5.4	T		5	3	2
ROCHESTER	37.6	19.9	28.8	1.0	56	20	1	7	1011	0	0	10	25	0	2.72	-.76	1.19	5	M 1.0	1	10+	4	2	1
TAUNTON	36.6	18.2	27.4	.0	54	20	0	7	1044	0	0	10	25	1 M	2.44		.98	5	T	T		5	2	0
--DIVISIONAL DATA------->			28.6	-.9											2.76	-.96			6.8					
NEW HAMPSHIRE																								
NORTHERN 01																								
BENTON 5 SW	25.2	3.5	14.4	-4.8	48	20	-21	8+	1413	0	0	18	28	13	1.81	-.30	.54	28	22.7	14	28	5	2	0
BERLIN	26.6	3.5	15.1	-1.6	54	20	-13	27+	1394	0	0	16	28	13 M	2.02		1.04	5	28.0	23	14+	4	2	1
BETHLEHEM 2	24.9	.8	12.9		49	20	-19	7	1456	0	0	17	28	15	1.95		.74	28	28.4	18	28	3	2	0
COLEBROOK	25.2	3.3	14.3	-.6	46	19	-19	27	1417	0	0	20	28	12	1.78	-.26	.44	27	M23.0	14	10	6	0	0
FIRST CONN LAKE	19.8	-3.3	8.3	-1.8	44	20	-23	27	1587	0	0	24	28	17	2.09	-.23	.77	5	32.8	19	28	4	1	0
GRAFTON	28.3	2.0	15.2	-4.1	52	20	-21	9+	1392	0	0	16	28	11	1.52	-1.08	.70	5	M16.0	14	8+	3	2	0
LANCASTER	25.4	-.3	12.6	-4.2	48	20	-17	7	1461	0	0	17	28	14	1.61	-.32	.72	28	18.6	11	28	5	1	0
MONROE 5 NNE	21.4	-2.0	9.7	-6.0	42	20+	-20	7	1547	0	0	23	28	15	1.90	-.07	.80	28	25.4	M		4	2	0
NORTH STRATFORD	24.4	-2.4	11.0	-2.4	47	20	-19	27	1509	0	0	18	28	17	1.97	-.13	.68	28	18.9	16	28	4	2	0
PINKHAM NOTCH	23.4	3.1	13.3	-2.7	47	20	-16	7	1444	0	0	20	28	12	2.85	-1.09	1.14	5	39.2	28	28	6	2	1
YORK POND	25.3	-.2	12.6		48	20	-20	27	1465	0	0	19	28	13	2.94		1.04	5	30.6	22	28	5	2	1
--DIVISIONAL DATA------->			12.7	-3.6											2.04	-.37			27.2					

SEE REFERENCE NOTES FOLLOWING STATION INDEX

MONTHLY SUMMARIZED STATION AND DIVISIONAL DATA

NEW ENGLAND

FEBRUARY 1995

STATION	TEMPERATURE (°F)										NO. OF DAYS				PRECIPITATION (IN)				SNOW, SLEET			NO. OF DAYS		
	AVERAGE MAXIMUM	AVERAGE MINIMUM	AVERAGE	DEPARTURE FROM NORMAL	HIGHEST	DATE	LOWEST	DATE	HEATING DEGREE DAYS	COOLING DEGREE DAYS	MAX 90 OR ABOVE	MAX 32 OR BELOW	MIN 32 OR BELOW	MIN 0 OR BELOW	TOTAL	DEPARTURE FROM NORMAL	GREATEST DAY	DATE	TOTAL	MAX. DEPTH ON GROUND	DATE	.10 OR MORE	.50 OR MORE	1.00 OR MORE
SOUTHERN 02																								
CONCORD WSO AIRPORT R	32.4	9.0	20.7	-1.1	51	19	-15	8	1235	0	0	14	28	7	2.03	-.50	.57	4	18.2	10	5	6	1	0
DEERING	29.9	12.4	21.2	-2.3	49	18	-13	7	1220	0	0	16	28	4	3.17	-.22	1.04	4	15.2	13	5	6	2	1
DURHAM	34.6	12.1	23.4	-1.6	52	19	-12	8	1161	0	0	12	27	5	2.76	-.22	.85	5	14.0	12	5	6	3	0
EPPING	34.0	12.4	23.2	-1.9	53	19	-13	7	1164	0	0	13	27	6	3.48	.20	1.00	5	15.0	12	9+	6	4	1
GREENLAND	34.7	15.8	25.3	-.4	52	19	-8	7	1106	0	0	11	26	2	4.47	.77	1.33	4	17.5	11	4	6	4	2
HANOVER	28.3	8.6	18.5	-2.7	49	18	-16	7	1298	0	0	17	27	10	1.87	-.48	.51	28+	20.7	11	4	5	2	0
KEENE	32.3	6.4	19.4	-4.7	52	20	-16	8	1272	0	0	14	28	10	2.32	-.33	.93	5	M13.6	11	8+	5	1	0
LAKEPORT 2	31.7	9.9	20.8		52	20	-9	8+	1232	0	0	14	28	7	2.45	.04	1.06	5	15.0	11	5	5	2	1
MASSABESIC LAKE	37.9	7.1	22.5	-.9	53	19	-13	7	1185	0	0	13	28	7	2.56	.10	1.10	4	14.0	12	4	5	2	1
MILFORD	32.9	12.8	22.9		51	19	-8	7	1175	0	0	14	28	5	2.99		1.37	4	10.8	10	10+	5	2	1
MOUNT SUNAPEE	29.4	13.0	21.2	-.9	50	19	-11	7	1221	0	0	16	28	3	2.74	-.10	.58	5	M20.5	M		7	2	0
NASHUA 2 NNW	32.3	11.4	21.9	-1.6	50	19	-9	7	1202	0	0	14	28	6	2.74	-.50	1.47	5	13.3	T		5	1	1
NEWPORT	30.5	5.0	17.8		54	20	-15	9+	1318	0	0	14	28	11	1.96	-.69	.75	5	M	0		5	2	0
NORTH CONWAY	31.5	6.4	19.0	-.6	48	20+	-12	9+	1282	0	0	14	28	10	2.54	-.91	.93	28	25.3	14	28	5	2	0
PETERBORO 2 S	M	M	M																M	M				
PLYMOUTH	30.5	3.9	17.2	-1.1	50	20+	-17	9+	1335	0	0	14	28	13	2.03	-.99	.75	28	14.0	6	25+	5	2	0
TAMWORTH 3	28.9	4.3	16.6	-1.6	46	20	-15	7	1351	0	0	15	28	13	2.51	-1.82	.86	28	17.4	16	28	6	2	0
WEARE	35.0M	10.4	22.7M		54	19	-12	8	1172	0	0	12	28	5	3.31	.01	1.92	5	16.0	14	5	5	2	1
WEBSTER	M	M	M																M	M				
--DIVISIONAL DATA------->			20.8	-1.3											2.70	-.28			16.2					
RHODE ISLAND																								
ADAMSVILLE 2 NW	M	M	M																M	M				
BLOCK ISLAND STATE AP	42.9	28.8	35.9	4.9	54	18	8	6	810	0	0	2	22	0M	2.80		2.00	4	4.0	0		3	2	1
KINGSTON	39.3	19.6	29.5	.2	55	19	-2	7	990	0	0	7	25	1	3.85	.15	1.21	28+	7.5	4	4	4	3	3
NEWPORT ROSE R	38.8	21.3	30.1	-1.2	56	20	2	8+	974	0	0	10	24	0M	2.27		1.33	16	4.0	T		2	2	1
NORTH FOSTER 1 E	35.8	15.3	25.6		53	19	-6	7	1097	0	0	11	28	3	4.16		1.42	4	11.8	7	10+	6	2	2
PROVIDENCE WSO AIRPORT R	38.7	20.0	29.4	-.3	54	19	1	7	990	0	0	8	27	0	3.14	-.47	.99	28	8.4	4	9+	6	3	0
--DIVISIONAL DATA------->			30.1	.5											3.72	.10			7.1					
VERMONT																								
NORTHEASTERN 01																								
ALBANY	25.3	-.5	12.4		49	20	-19	27	1468	0	0	18	28	14	2.76		.88	5	45.8	21	28	8	2	0
CHELSEA	28.4	-.8	13.8	-1.4	48	20	-25	8	1428	0	0	16	28	15	1.96	-.15	.90	5	19.5	12	28	5	2	0
ENOSBURG FALLS	29.0	6.0	17.5	-.5	48	19	-20	7	1324	0	0	17	28	12M	2.23		1.05	5	34.5	20	5	6	2	1
ISLAND POND	22.5	-2.2	10.2		46	20	-21	27	1532	0	0	20	28	16	2.15		.72	5	M24.5	16	28	3	2	0
JAY PEAK	20.4	-.1	10.2		42	20	-24	7+	1532	0	0	22	28	15M	5.48		.92	10	M37.5	94	28	13	5	0
MARSHFIELD	27.3	1.9	14.6		47	20	-16	6	1407	0	0	15	28	14	1.93		.76	5	29.2	11	5	4	2	0
MONTPELIER AP	26.6M	6.8M	16.7M	-.8	51	19	-17	6	1346	0	0	17	27	8	2.22	.16	.98	4	24.6	14	6+	5	1	0
MORRISVILLE 4 SSW	25.6M	2.3	14.0M		48	20	-15	15+	1414	0	0	17	28	13	1.56		.85	5	31.5	19	5	2	1	0
MOUNT MANSFIELD	13.6	-1.6	6.0	-5.1	33	19	-33	7+	1647	0	0	27	28	15	4.86	1.04	.90	24	45.7	47	28	15	2	0
NEWPORT	27.6	5.5	16.6	-1.3	50	19	-15	7	1352	0	0	16	28	13	3.24	.93	1.03	4	43.9	24	5	8	2	1
NORTHFIELD	M	M	M																M	M				
ROCHESTER	M	M	M																M	M				
SAINT JOHNSBURY	30.5	7.0	18.8	-.4	48	19	-15	6	1290	0	0	15	28	11	1.96	-.16	.78	28	25.7	14	28	6	1	0
WEST BURKE	25.3	-3.3	11.0	-1.1	46	20	-22	26	1509	0	0	19	28	18	2.04	-.26	.73	28	22.3	18	28	6	2	0
WEST DANVILLE 2	23.9	-.3	11.8		50	20	-19	27	1487	0	0	19	28	15	2.20		.83	28	35.0	22	28	7	2	0
--DIVISIONAL DATA------->			13.4	-3.3											2.44	.15			32.5					

SEE REFERENCE NOTES FOLLOWING STATION INDEX

MONTHLY SUMMARIZED STATION AND DIVISIONAL DATA

NEW ENGLAND
FEBRUARY 1995

STATION	TEMPERATURE (°F)															PRECIPITATION (IN)									
											NO. OF DAYS									SNOW, SLEET			NO. OF DAYS		
											MAX		MIN												
	AVERAGE MAXIMUM	AVERAGE MINIMUM	AVERAGE	DEPARTURE FROM NORMAL	HIGHEST	DATE	LOWEST	DATE	HEATING DEGREE DAYS	COOLING DEGREE DAYS	90 OR ABOVE	32 OR BELOW	32 OR BELOW	0 OR BELOW		TOTAL	DEPARTURE FROM NORMAL	GREATEST DAY	DATE	TOTAL	MAX. DEPTH ON GROUND	DATE	.10 OR MORE	.50 OR MORE	1.00 OR MORE
WESTERN 02																									
BURLINGTON WSO AP R	28.0	9.9	19.0	.8	45	19	-13	6	1283	0	0	17	27	8		1.26	-.37	.62	4	26.8	18	5	3	1	0
CORNWALL	28.3	11.7	20.0	-.9	45	19	-18	7	1254	0	0	15	27	6		3.05	1.24			M15.0	10	28	5	0	0
DORSET 2 SE	27.8M	4.2	16.0M		49	20	-26	8	1358	0	0	16	28	13	M	2.87		.98	5	23.6	18	6	5	3	0
ESSEX JUNCTION 1 N	27.7	4.9	16.3		47	20	-14	8+	1358	0	0	15	28	12		1.61		1.00	5	25.5	18	5	3	1	1
POWNAL 1 NE	27.9	7.1	17.5		43	21+	-19	8	1324	0	0	15	28	12		1.90		.64	5	M18.5	15	7+	5	1	0
RUTLAND	31.3	10.0	20.7	-2.2	52	19	-16	7	1235	0	0	15	27	9		1.80	-.09	.40	28+	16.0	10	9+	6	0	0
ST ALBANS RADIO	24.9	7.7	16.3		46	19	-17	6	1358	0	0	18	28	9		1.34		.40	4	26.8	15	8+	6	0	0
SALISBURY 2 N	31.8	8.7	20.3		49	19+	-24	6	1250	0	0	15	28	10		1.22	-.83	.32	28	27.8	11	5	5	0	0
SHOREHAM	28.0M	6.4	17.2M		45	20	-17	7	1320	0	0	16	28	11	M	1.37		.80	5	M17.2	11	5	3	1	0
SOUTH HERO	27.8	9.9	18.9		45	18	-16	6	1286	0	0	16	28	7		1.55		1.06	4	18.3	13	7+	2	1	1
SOUTH LINCOLN	24.9	.9	12.9		46	20	-23	7	1455	0	0	18	28	14		2.32		.69	5	35.9	22	6+	7	1	0
--DIVISIONAL DATA------->			17.7	-2.3												1.78	-.11			25.1					
SOUTHEASTERN 03																									
BELLOWS FALLS	33.9	9.6	21.8	.5	50	20	-9	9+	1204	0	0	14	28	6		2.23	-.59	.91	5	15.3	10	6+	5	1	0
CAVENDISH	31.1	5.8	18.5	-.3	53	20	-16	7	1297	0	0	15	28	9		2.20	-.69	.92	5	18.4	11	5	4	2	0
READSBORO 1 SE	29.5M	7.4	18.5M	-1.6	50	21+	-9	7	1293	0	0	15	28	12		3.15	-.28	1.30	5	17.1	15	9	4	2	1
VERNON	31.4	11.0	21.2	-.9	48	20	-8	9+	1216	0	0	14	28	6		2.74	-.50	1.36	5	14.6	M		4	2	1
--DIVISIONAL DATA------->			20.0	.1												2.58	-.54			16.4					

SEE REFERENCE NOTES FOLLOWING STATION INDEX

DAILY PRECIPITATION (INCHES)

NEW ENGLAND
FEBRUARY 1995

STATION	TOTAL	1	2	3	4	5	6	7	8	9	10	11	12	13	14	15	16	17	18	19	20	21	22	23	24	25	26	27	28	29	30	31
		DAY OF MONTH																														
CONNECTICUT																																
NORTHWEST 01																																
BAKERSVILLE	2.99		T	T	.08	1.31	T	T			T						.37						T		.48	.11	T	T	.64			
BARKHAMSTED	2.69				.09	1.28											.35						T		.35	.12	T		.50			
BULLS BRIDGE DAM	2.08				.04	.64											.46								.32	.15	.01		.46			
FALLS VILLAGE	1.92				.02	.60											.28								.24	.36	T	T	.42			
NORFOLK 2 SW	2.69	T	T	T	.08	1.03	.10										.30						.03		.33	.28	.01	T	.53			
ROCKY RIVER DAM	2.35				.06	.85											.46								.39				.59			
SHEPAUG DAM	2.85				.25	.40											.50								.65				1.05			
TORRINGTON	3.05					1.54											.40								.45	.10	.03	.06	.47			
WIGHAM RESERVOIR	2.24				.06	.90											.43								.51		.02		.32			
WOODBURY	3.07		T		1.01											.36	.09					T	T	.36	.22		T	.10	.93			
CENTRAL 02																																
ANSONIA 1 NE	2.92				.35	1.12											.50								.42	.03			.50			
BURLINGTON	M 3.32				.37	1.50											.40					T			-	.08	T	T	.97			
COCKAPONSET RANGER STA	3.10				.19	.96											.73						.09		.40	.12		T	.61			
DANBURY	2.11				.07	.86		T									.41						.02		.38	.06		T	.31			
HARTFORD BRAINARD FIEL	1.84				.05	.58											.43						T	.02	.48	.10			.18			
HARTFORD WSO AIRPORT R	3.24				1.73	T										.24	.04					.05	T	.15	.26	T		.05	.72			
JEWETT CITY	M	-	-	-	-	-	-	-	-	-	-	-	-	-	-	-	-	-	-	-	-	-	-	-	-	-	-		-			
MANSFIELD HOLLOW LAKE	3.04				.22	.85											.67						.09		.32	.33			.56			
MIDDLETOWN 4 N	2.43				.60	.30											.22						.03		.40			.04	.64			
MOUNT CARMEL	2.84				1.09	T										T	.56						T		.53			.02	.64			
NORTH SOMERS	M	-	-	-	-	-	-	-	-	-	-	-	-	-	-	-	-	-	-	-	-	-	-	-	-	-	-	-	-			
NORWICH PUB UTIL PLANT	3.75				1.35	T										.77	.16					T		.16	.19			.03	1.09			
ROUND POND	2.79				1.50												.36								.36				.57			
SAUGATUCK RESERVOIR	2.33				.71	.42											.44								.45			.04	.27			
SHUTTLE MEADOW RESVR	M 2.05				±	1.28											-								.36			T	.41			
STAFFORD SPRINGS 2	3.18				.14	.89											.55						.04		.40	.41			.75			
STORRS	3.11				.09	1.02											.66					T	.02		.50	.19			.63			
WEST HARTFORD	M	-	-	-	-	-	-	-	-	-	-	-	-	-	-	-	-	-	-	-	-	-	-	-	-	-	-	-	-			
WEST THOMPSON LAKE	3.07					1.08											.63						T		.30	.21			.85			
COASTAL 03																																
BRIDGEPORT WSO ARPT R	2.85				.85											.39	.08					T		.05	.35		T	.02	1.11			
EAST HAVEN SALTONSTALL	2.56					.97											.63								.53				.43			
GROTON	3.92				.95	T										.50	.48					T	.02	.18	.21			.03	1.55			
PUTNAM LAKE	M	-	-	-	-	-	-	-	-	-	-	-	-	-	-	-	-	-	-	-	-	-	-	-	-	-	-	-	-			
STAMFORD 5 N	3.50				1.72											T	.38					.05		T	.37		T	T	.98			
MAINE																																
NORTHERN 01																																
ALLAGASH	1.61	.10				.60	.10				.02	.03													.17	.55			.04			
BINGHAM WYMAN DAM	1.49					.39	.19									.02	.26							.10	.25				.28			
BLANCHARD	2.20	T	.01	T		.80	.04					.05					.37		T						.31	.31			.31			
BRASSUA DAM	2.14	.02	.04	T		.93	.04				T	.02		T			.36		T	.02					.18	.26			.27			
BRIDGEWATER	M 2.52	.17	T		T	1.27			-			.10					-		T						.70			T	.28			
CARIBOU WSO AIRPORT //R	2.70	.13	T		.39	.72	T	T	T	T	.01	.09	.01		T	.16	.14	T	.02					T	.74	T		.12	.17			
CLAYTON LAKE	1.70	.19	.03	T		.90	.03		T		T	.03	.01		T	T	.18								.12	.03			.18			
COMSTOCK	2.63	.05	.10	.01		1.10	.08			.01	.02	.06	.02		.01	.01	.40	.01		.04					.13	.27			.31			
EUSTIS	2.46					1.26	.04					.03	T				.25	.03							.14	.24			.47			
FORT KENT	1.97	.20				.72	.10	.01		T	.01	.06	T	T			.35		T			T			.11	.34			.07			
HARRIS STATION	1.69	.01	.03		.35	.25						.02				.01	.23							.02	47			.17	.13			
HOULTON AIRPORT	M	-	-	-	-	-	-	-	-	-	-	-	-	-	-	-	-	-	-	-	-	-	-	-	-	-	-	-	-			
HOULTON 5 N	2.67	.13	.02		.02	1.05				T	T	.08					.30							.01	.72			.02	.32			
JACKMAN	1.88	.03	.08	T		1.03	T			T	.03	.02	T	T	T	T	.18	T	T	T	T			T	.05	.22	T		.24			
KINGFIELD	2.56					1.10						.10	T				.31								.50				.55			
LONG FALLS DAM	1.86	T	.02			1.00	.02					.01		T			.13	T	T						.08	.24			.36			
MIDDLE DAM	1.71		.08			.48	.02		.01		.06	.02	.02				.33								.09	.29			.31			
MILLINOCKET	1.81	.03	T			.56	.01					.06	T				.26								.23	.37			.29			
MOOSEHEAD	1.88	.03	.05	T		.82	.06				.01	.02	T	T			.25	T	T	.01					.16	.30			.17			
PATTEN 2	2.84	.10	T			1.10	.20					T					.50								.47	.25			.22			

SEE REFERENCE NOTES FOLLOWING STATION INDEX

DAILY PRECIPITATION (INCHES)

NEW ENGLAND
FEBRUARY 1995

STATION	TOTAL	1	2	3	4	5	6	7	8	9	10	11	12	13	14	15	16	17	18	19	20	21	22	23	24	25	26	27	28	29	30	31
		DAY OF MONTH																														
PHILLIPS	M 2.26					1.10							.03				-								.48				.65			
PRESQUE ISLE	1.66	.11	T			.51	T			T		T	T	T			.36								.50	T	T	T	.18			
RANGELEY	2.37	T	.03			1.27	T		.01	T	.02	.01	T	T	T		.24								.08	.23			.48			
RIPOGENUS DAM	1.95	.06	.02			.69	.16										.31								.07	.49			.15			
SEBEC LAKE	2.82	.03	.02			1.07	.03	T			T	.09		T			.51		T					T	.28	.39			.40			
SQUA PAN DAM	2.24	.16	.05			.94	.06			.01		.02	.05				.38							T	.17	.25			.15			
VAN BUREN 2	2.29	.34		T		.60	.17			T		T	T				.42		T					T	.18	.42	T		.16			
SOUTHERN INTERIOR 02																																
ALBION	2.54	T	T			1.05						.11					.41					T	T		.17	.43			.37			
AUGUSTA FAA ARPT	M 2.49		T		.57	.20			-		.02	.08	T			.22	.15					T		.16	.43			.28	.38			
BANGOR AIRPORT	2.36	.01	T		.53	.18					T	.05				.04	.21					T		.10	.59			.31	.34			
BARNARD	2.49	.01	T			.95	T				T	.08		T			.45							T	.29	.38			.33			
BRIDGTON 3 NW	3.32					1.99						T					.33								.23	.25			.52			
CORINNA	2.61	T	T			.97						.10					.39								.28	.45			.42			
DANFORTH	2.50	.10	.08			.91	T					.06	.05				.38								.25	.32			.35			
DOVER-FOXCROFT	2.66	T				.98						.08		T			.42							.23	.23	.27			.45			
EAST HIRAM	2.92					1.68						.01					.26					T			.24	.15			.58			
FARMINGTON	2.38	T	T			1.10	T					.06					.31								.23	.29			.39			
FRYEBURG	2.72	T	T		T	1.20					T	.04					.33						T		.18	.18			.79			
GARDINER	2.46					1.30	.05					.06					.08								.07	*	*	*	.90			
GRAND LAKE STREAM	3.07	.04	.07			1.33	.05					.03					.35	.02							.33	.37			.48			
GUILFORD	2.46	.02				.78	.01					.07	T				.47			.01					.25	.12			.73			
HARMONY	1.94	T				.54	T					.06					.31								.27	.41			.35			
LEWISTON	M 2.63		T			1.12						T				.40								-	.25	.43			.43			
MADISON	2.05					.70						.06					.31								.23	.36			.39			
NEW SHARON	2.46	T				.93						.06					.41								.23	.31			.52			
ORONO	1.50		.07		.35	.49						.07					.24								T				.28			
RUMFORD 1 SSE	2.24				.14	.45						.50					.10							T	.25			.22	.58			
SPRINGFIELD	2.89	.04	.09			.70	.15					.11					.37								.30	.55			.58			
VANCEBORO 2	2.58	.18	T	T		1.17	.02					.01	.04				.29						T		.24	.37			.26			
WATERBORO	3.53					1.90											.30								.25	.32			.75			
WATERVILLE TREATMENT P	2.27	T				.73						.08					.44								.24	.36			.42			
WEST BUXTON 2 NNW	4.40				2.34	.08										.20	.10							.19	.42			.49	.58			
WEST PARIS	1.92					.79						T	T				.30								.14	.21			.48			
WOODLAND	3.26	.06	.04			1.71	.06					.03	T				.35						.03	T	.36	.10			.52			
COASTAL 03																																
ACADIA NATIONAL PARK	M 5.11	.01				2.42					-	.11					.69					.06	.08	.01	.71	.05			.97			
BATH	3.30	T				1.41						.06					.58						T		.29	.51			.45			
BELFAST	2.96					1.10						.08													.75				1.03			
BRUNSWICK	3.86				1.63	.16					.02	.03				.29	.11					T		.24	.58			.40	.40			
DURHAM	3.27	T	T			1.54						.04					.40					T		T	.28	.51			.50			
EASTPORT	M	.08	.01	T	.01	1.42	-	-	-	-	-	-	-	-	-	-	-	-	-	-	-	-	-	-	-	-	-	-	-			
ELIOT	M 4.02					2.61						T					.17					-	-		.28	.23			.73			
ELLSWORTH	3.08	T				1.35	T				T	.09	T				.42						.01		.30	.45			.46			
FALMOUTH	3.37					1.43						.05				.18	.11					T	T		.20	.36		53	.51			
HOLLIS	3.31					1.78						.01					.29					T	T		.24	.36			.63			
JONESBORO	4.37	.03	T			2.07						.01					.80					.05	.13	.01	.49	.12			.66			
KENNEBUNKPORT	3.61					2.13						.10					.30								.30	.21		T	.57			
LIMINGTON	1.73					.35						T					.20								.20	.40			.58			
MACHIAS	4.12	.05	.02			1.79	.03					.04	.01				.80					.02	.05	.02	.52	.16			.61			
NEWCASTLE	4.03	T	T		.30	1.26						.11					.58					.01		T	.76	.06		.13	.82			
PORT CLYDE	3.59				.02	1.00						.12					.68					.17			.65			.15	.80			
PORTLAND WSFO AP //R	3.55				1.36	.15					T	.01				.20	.14				T	T		.22	.39			.59	.49			
ROBBINSTON	3.71	.05	.04		.97	.29						.08	.03			.01	.47					.12		.13	.40			.39	.73			
SANFORD 2 NNW	4.34				.81	1.55						T	T				.30					T			.56			.31	.91			
WEST ROCKPORT 1 NNW	3.71	T	T	T		1.76						.02					.62					T	.09	T	.32				.90			

SEE REFERENCE NOTES FOLLOWING STATION INDEX

DAILY PRECIPITATION (INCHES)

NEW ENGLAND
FEBRUARY 1995

STATION	TOTAL	1	2	3	4	5	6	7	8	9	10	11	12	13	14	15	16	17	18	19	20	21	22	23	24	25	26	27	28	29	30	31
		DAY OF MONTH																														
MASSACHUSETTS																																
WESTERN 01																																
BORDEN BROOK RESERVOIR	2.60		T		.04	1.48											.24						T		.22	.10	T	T	.47			
CHESTERFIELD	2.92	.03			.33	1.25										T	.32						.04		.35	T			.60			
GREAT BARRINGTON ARPT	2.26				.05	.92											.24						T		.37	T	T	T	.68			
HEATH	M 2.78				.14	.90											.38						-		.44		.02	-	.90			
KNIGHTVILLE DAM	M		-		*	1.64						-	-	-			.27		-	-	-	-	T		.37	-	-	-	.60			
LANESBORO	M	-	-	-	-	-	-	-	-	-	-	-	-	-	-	-	-	-	-	-	-	-	-	-	-	-	-	-	-			
PLAINFIELD 2	2.24				.07	.50											.34						.01		.47	T		T	.85			
WEST GRANVILLE	2.86		T		.07	1.69						T					.23						.02		.29	.07	T	T	.49			
WEST OTIS	M	-	-	-	-	-	-	-	-	-	-	-	-	-	-	-	-	-	-	-	-		-	-	-	-	-	-	-			
WORTHINGTON	2.91	T	.03	T	.07	1.38	.01	T	T	T	T	T	T	T		T	.29					T	.01	T	.38	.07	.02	T	.65			
CENTRAL 02																																
AMHERST	3.00				.02	1.02											.36						.09		.46	.05		T	1.00			
ASHBURNHAM	4.07	T	.01		1.87						T					.25	.23				.01	.03	.01	.25	.48	.01		.18	.74			
ASHFIELD	M	-	-	-	-	-	-	-	-	-	-	-	-	-	-	-	-	-	-	-	-	-	-	-	-	-	-	-	-			
BARRE FALLS DAM	2.23		T		.06	.39											.55					T	.08		.39	.26	T	T	.50			
BEDFORD	3.22				1.64	.01					T	T				.14	.10				.01	.02	.02	.18	.23	T		.26	.61			
BELCHERTOWN	2.66		T		.11	.79											.40						.10		.36	.28		T	.62			
BIRCH HILL DAM	M	-	-	-	-	-	-	-	-	-	-	-	-	-	-	-	-	-	-	-	-	-	-	-	-	-	-	-	-			
BLUE HILL R	3.03				1.09	T					T					.19	.02				.02	.03	.05	.13	.23	.01		.21	1.05			
BUFFUMVILLE LAKE	2.88				1.30												.52					.03	.03		.29	.17			.54			
COLRAIN	4.25	T	T	T	.25	2.00	T	T	T	T	T	T	T	T	T	T	T	T	T	T	T	T	T	T	1.50	T	T	T	.50			
EAST BRIMFIELD LAKE	2.79				.10	1.00											.53					.01	.05		.40	.24	.01		.45			
FRANKLIN	M 2.56					1.24						-		-			.46					.02	.02		.16	.17	.02		.47			
GARDNER	M	-	-	-	-	-	-	-	-	-	-	-	-	-	-	-	-	-	-	-	-	-	-	-	-	-	-	-	-			
HARDWICK	2.94				.02	.83											.51					T	.10		.61	.03			.04			
HARDWICK 3 WSW	2.50				.10	.88											T	.39					.06		.27	.21			.67			
HAVERHILL	3.25				1.55	.01					T					.03	.14				T	T	T	.16	.28			.39	.69			
HOLYOKE	1.99				.07	.88											.28								.39				.37			
LAWRENCE	M	-	-	-	-	-	-	-	-	-	-	-	-	-	-	-	-	-	-	-	-	-	-	-	-	-	-	-	-			
LOWELL	M	-	-	-	-	-	-	-	-	-	-	-	-	-	-	-	-	-	-	-	-	-	-	-	-	-	-	-	-			
MILFORD	2.82				.08	1.31											.48						.03		.18	.15			.59			
NATICK	2.26				*	1.23											.31					.01	.05		.14	.12			.40			
NEW SALEM	3.50			T	.12	.72											.62					T	.14		.41	.09	T	.74	.66			
NORTHBRIDGE 2	M 3.03				.06	1.50											.57					T	T		.31	.04	-		.55			
PEPPERELL	3.02					1.73											.32					.02	.02		.28	.13			.52			
PETERSHAM 3 N	M 1.78		.01		.05	-											.56						.10		*	*	*	.78	.28			
READING	3.71				1.79	.01					T					.16	.19				T	.01	.02	.18	.24			.28	.83			
SOUTHBRIDGE 3 SW	3.29				.05	1.45											.61					.01	.02		.38	.35	T		.42			
SUNDERLAND	2.68				.02	1.10											.41						.12		.42	.06		T	.55			
TULLY LAKE	2.68		T		T	.95											.49					T	.04		.47	.20			.53			
WALPOLE 2	2.24				.01	.91						T					.42					.01	.04	T	.17	.23	.01	T	.44			
WARE	2.79				T	1.17											.40						T		.49	.03	T		.71			
WESTFIELD	M	-	-	-	-	-	-	-	-	-	-	-	-	-	-	-	-	-	-	-	-	-	-	-	-	-	-	-	-			
WEST MEDWAY	2.65				T	1.38											.44					T	T		.21	.15	T		.47			
WORCESTER WSO AP //R	2.86	T	T		.92						T					.21	.11				T	.04	T	.15	.45	.01		.03	.94			
COASTAL 03																																
BEECHWOOD	M	-	-	-	-	-	-	-	-	-	-	-	-	-	-	-	-	-	-	-	-	-	-	-	-	-	-	-	-			
BOSTON WSFO AP R	2.57				.78	.01					T					.09	.24				T	.02	.02	.14	.23	.03	T	.17	.84			
BROCKTON	2.83				1.03	.02															.02	.03	.02	.26	.18			.32	.95			
CHATHAM WSMO	2.86			T	1.04	T						T					.39				T	.27	T	.02	.08			.06	1.00			
EAST WAREHAM	2.59					1.22											.69				.01	T			.22	.11			.34			
EDGARTOWN	1.71			T		.93											.58					T	T		.13				.07			
GROVELAND	3.50				1.50	.06					T	.01				.01	.27				T	.01	.01	.15	.35			.36	.69			
HATCHVILLE	1.87					1.20									.50										.17							
HINGHAM	3.28				.98	.02						T				T	.50					.08	.05	.02	.36		.02	.19	1.06			
HYANNIS	1.80			T	T	1.21											.43					T	T	T	T	T			.16			
IPSWICH	2.33					.60						.03					.23								.49				.98			
MARBLEHEAD	3.15				.56	1.00											.24					T			.38			.10	.87			
MIDDLEBORO	2.92				.08	1.25											.60					.05	.08		.27	.17			.42			
MIDDLETON	2.59				.35	.30											.35								.47			.11	1.01			
NEW BEDFORD R	M 3.53				1.18											.88					.01	.01	-	.15	.14			.05	1.11			

SEE REFERENCE NOTES FOLLOWING STATION INDEX

DAILY PRECIPITATION (INCHES)

NEW ENGLAND
FEBRUARY 1995

STATION	TOTAL	1	2	3	4	5	6	7	8	9	10	11	12	13	14	15	16	17	18	19	20	21	22	23	24	25	26	27	28	29	30	31
		DAY OF MONTH																														
NEWBURYPORT 3 WNW	2.45					1.17						.01		T			.27					T	T		.26	.21		T	.53			
PEABODY	2.79				1.00							T					.21					T	T	.12	.26			.23	.97			
PLYMOUTH-KINGSTON	3.49			T	1.15	T	T				T	T				.03	.60				.01	.04	.03	.17	.20	T	T	.07	1.19			
ROCHESTER	2.72				.01	1.19											.75			T		.03	.02		.29	.08	T		.35			
TAUNTON	M 2.44				-	.98											.60					T	T		.28	.14			.44			
NEW HAMPSHIRE																																
NORTHERN 01																																
BENTON 5 SW	1.81	T	.02	T		.53	T				T	.03	T	T	T		.22	T	T				T	T	.10	.37			.54			
BERLIN	M 2.02	T	T	T	T	1.04	T		T		-	.06	T	T	T		.22								T	.18			.52			
BETHLEHEM 2	1.95	T	.05	T		.55	.01			T	.03	.01	T	.01			.08		T				T	T	.04	.43			.74			
COLEBROOK	1.79				.42	.40					.31	T	T	T			.11								T			.44	.10			
DIXVILLE NOTCH	2.35					.82				.20							.58						.18						.57			
ERROL	2.36		.05			.81	.01		.01		.02	.06	.01				.39								.16	.17			.67			
FIRST CONN LAKE	2.09	.02	.08	T		.77	.04	T	T	.03	.04	.03	T	.05	.01		.30	T	T					T	.06	.26			.40			
GLENCLIFF 2	2.52		T	.02		.98					T	T	.04				.12						T	T	.12	.60			.64			
GRAFTON	1.52					.70	T				T	T	T				T					T	.01		.18	T	T		.63			
JEFFERSON	M	-	-	-	-	-	-	-	-	-	-	-	-	-	-	-	-	-	-	-	-	-	-	-	-	-	-	-	-			
LANCASTER	1.61	T	T	T		.42			T	T	T	.02	T		T	T	.11		T				T	T	.13	.21			.72			
MONROE 5 NNE	1.90		.03			.61	T		T		.02	.07	T	T			.14						T		.07	.16			.80			
MOUNT WASHINGTON //	5.34	.63	.20		.63	.37			.01	.04	.16	.27	.01	.01	T	.15	.18				T		.02	.07	1.19	T		.75	.65			
NORTH GROTON	2.74		T		.09	1.20					T						.19					T	T	T	.32	.05		T	.89			
NORTH STRATFORD	1.97	.01	.02			.52	.02		.01		.02	.05	.02	.02		.02	.25								.07	.26			.68			
PINKHAM NOTCH	2.85		.10		T	1.14				T	.01	.07	T	T			.32					T	.02		.13	.38		T	.68			
YORK POND	2.94	.02	.06			1.04			.01	T	.03	.08	.08	.02	T		.30								.31	.22			.77			
SOUTHERN 02																																
CONCORD WSO AIRPORT R	2.03				.57	.05					.03	T	T			.28	.05				T	.01	T	.10	.29	T		.20	.40			
DEERING	3.17	T			1.04	.46						.01	T				.37				T	.04	.02	.01	.45	T	T	.13	.64			
DURHAM	2.76				.45	.85											.17								.60			.15	.54			
EPPING	3.48				.88	1.00											.10								.50			.10	.90			
FITZWILLIAM 2 W	4.41					2.35											.37						.06		.57				1.06			
GREENLAND	4.47				1.33	1.13						.02					.24							T	.50			.31	.94			
GREENVILLE 1 NNE	2.86				T	1.93						T									.02		.03	.03	.36	.11	T		.38			
HANOVER	1.87				.51	.02						.01					.26					T		.24				.32	.51			
JAFFREY	M 2.98					1.49						.02					.42			-		.02	.10		.26	.04	.01		.60			
KEENE	2.32					.93						.01					.46						.03		.28	.16	T		.45			
LAKEPORT 2	2.45					1.06						T					.26					T			.28	.19			.66			
MARLOW	2.62		.02			1.03						.02					.45					T	.05		.35	.19	.02		.49			
MASSABESIC LAKE	2.56				1.10								T				.25				T	T			.33		.23		.65			
MEREDITH 3 NNE	M 2.54				.39	.31						-					.23								.55			.35	.71			
MILFORD	2.99				1.37												.27					.05	.02	.08	.37			.16	.67			
MOUNT SUNAPEE	2.74				.39	.58											.31					.29	.08		.39			.20	.56			
NASHUA 2 NNW	2.74					1.47											.30					T	.06		.26	.19			.46			
NEW DURHAM 4 N	2.82					1.26						T					.26					T			.23	.29			.78			
NEWPORT	1.96		T			.75					T	.02	T		T		.28					T	.02		.17	.16		T	.56			
NORTH CONWAY	2.54		.01			.85						.06	T				.35						T		.17	.17			.93			
PETERBORO 2 S	M	-	-	-	-	-	-	-	-	-	-	-	-	-	-	-	-	-	-	-	-	-	-	-	-	-	-	-	-			
PLYMOUTH	2.03					.66						.05					.20								.12	.25			.75			
ROCHESTER	3.10					1.51						T					.22					.05	T		.23	.32			.77			
SOUTH LYNDEBORO	M	-	-	-	-	-	-	-	-	-	-	-	-	-	-	-	-	-	-	-	-	-	-	-	-	-	-	-	-			
TAMWORTH 3	2.51	T	T			.72	T					.12	T	T	T		.42					T			.24	.15			.86			
WALPOLE 3	M 2.41					.65	.19					-					.46						.05		.41		.10	-	.55			
WEARE	3.31				T	1.92						.01	.02				.39					.06	.04		.20	.12			.53			
WEBSTER	M	-	-	-	-	-	-	-	-	-	-	-	-	-	-	-	-	-	-	-	-	-	-	-	-	-	-	-	-			

SEE REFERENCE NOTES FOLLOWING STATION INDEX

DAILY PRECIPITATION (INCHES)

NEW ENGLAND
FEBRUARY 1995

STATION	TOTAL	1	2	3	4	5	6	7	8	9	10	11	12	13	14	15	16	17	18	19	20	21	22	23	24	25	26	27	28	29	30	31
		DAY OF MONTH																														
RHODE ISLAND																																
ADAMSVILLE 2 NW	M	-	-	-	-	-	-	-	-	-	-	-	-	-	-	-	-	-	-	-	-	-	-	-	-	-	-	-	-			
BLOCK ISLAND STATE AP	M 2.80				2.00												.62								-			.10	-			
KINGSTON	3.85				1.04	.01										T	1.21						.01		.36			.01	1.21			
NEWPORT ROSE R	M 2.27					.94											1.33			T					T			T	-			
NORTH FOSTER 1 E	4.16				1.42	T										.27	.43				T	.03	.01	.18	.38	.01	T	.05	1.38			
PROVIDENCE WSO AIRPORT R	3.14				.81	T					T					.57	.28				T	.01	.04	.19	.20	T	T	.05	.99			
WOONSOCKET	2.67				.10	1.41											.64					T	.05		.17				.30			
VERMONT																																
NORTHEASTERN 01																																
ALBANY	2.76	.04	.11	T		.88	.04	T	.05	T	.22	.12	T	.01	.02	T	.26	T	T				.01	T	.14	.13			.73			
BETHEL 4 N	2.12	T	.02		T	.85	T		T		T	.07			T		.25						T		.20	T		T	.73			
BROOKFIELD 2 SW	3.19		.06			1.37					.03	.03					.30						.01		.35	.06			.98			
CANAAN	1.69	T	.03			.49	.03	T	.01	.03	.03	.05	T	T	.03	T	.26	T	T				T	T	.05	.08			.60			
CHELSEA	1.96		.03			.90	T		T		T	.06					.16						T		.13	.10			.58			
ENOSBURG FALLS	M 2.23	.10	.06		T	1.05	-	T	.03	T	.05	T	T	T			.13					T	.05		.10	T		.12	.54			
ENOSBURG FALLS 2	M .20	-	-	-		-	-		-	T	-			T			T						-		T	.20			-			
GILMAN	1.65	T	.02			.43	T				T	.02		T			.14						T		.11	.18			.75			
ISLAND POND	2.15	.01	.05		T	.72	.01	T	.03	.02	.04	.07	.01	.01	.02		.22						.01	*	*	.26			.67			
JAY PEAK	M 5.48	.41	.56			-	.42		.15	T	.92	.17	.13	.08	.06	T	.28		.52				.13		.10	.84			.71			
LUDLOW	2.31		.02		.01	.77	.09		T			.03	.05		.01		.31						.01		.22	.14	.01		.64			
MARSHFIELD	1.93	T	.12			.76	.01	T	T		.08	.04	.01	T	T		.09	T	T				.02		.15	.01			.64			
MONTPELIER AP	2.22	.08	.02		.98	.21	T	T	.01	T	.05	T	T	T	T	.07	.02					.05	.02	.03	.12	.03		.25	.28			
MORRISVILLE 4 SSW	1.56	T	.08	T		.85	T	T	.03	T	.04	.02	T	T	.01		.01						T	T	.06	.04			.42			
MOUNT MANSFIELD	4.86	.40	.35		.30	.34	.15	T	.12	.14	.36	.23	.05	.05	.15		.23					T	T		.90	.20		.19	.70			
NEWPORT	3.24	.06	.05		1.03	.29	.02		.04	.02	.15	.04	T	T		.20	.16					T	.03	.06	.21			.58	.30			
NORTHFIELD	M	-	-	-	-	-	-	-	-	-	-	-	-	-	-	-	-	-	-	-	-	-	-	-	-	-	-	-	-			
ROCHESTER	M	-	-	-	-	-	-	-	-	-	-	-	-	-	-	-	-	-	-	-	-	-	-	-	-	-	-	-	-			
SAINT JOHNSBURY	1.96	T	.01		.21	.29	T	T	T	T	.02	.08	T	.01	T		.11	T					.01		.24	T		.20	.78			
SOUTH NEWBURY	M 2.03	-	T			.74					T	T	T	T		T	.17								.15	.11	.15		.71			
WAITSFIELD 2 W	2.71	T	.20		T	1.10	.08				.05	T		T	T		.41						T		.14	.14			.59			
WEST BURKE	2.04	T	.03			.58			.01	T	.12	.05	T	T	T		.20						T	T	.16	.16			.73			
WEST DANVILLE 2	2.20	T	.12			.68	.04	T	T		.05	.10		.02	T		.10						T		.13	.13			.83			
WESTERN 02																																
BURLINGTON WSO AP R	1.26	.02	.08		.62	.04	T	T	.02	T	T	T	T	T		.02	T	T				.02	.01	.03	T			.26	.14			
CHITTENDEN	1.92		.05		T	.73	.09				T	T					.31						T		.22	.10			.42			
CORNWALL	3.05		*	*	1.15	.46					.21						.47											.36	.40			
DORSET 2 SE	M 2.87		.01			.98	.09		-		-	.02			T		.62						.01	-	.44	.05	.10		.51			
ESSEX JUNCTION 1 N	1.61	T	.10	T	T	1.00	T		.03	T	T	T	T	T	T		.01						.07	T	.05	T			.35			
HUNTINGTON CENTER	1.35		.17			.65	.10					.01			T		.14						.03			T			.25			
POWNAL 1 NE	1.90		T	T	T	.64	.03				T	T	T	T	T	T	.19			*	*	*	.03	T	.43	.12	T		.46			
RUTLAND	1.80		.04		.40	.30						T					.28					T		T	.25	T		.13	.40			
ST ALBANS RADIO	1.34	.03	.01		.40	.20		.01	.02	T	.01	.01		T		.10	.02	T				.01	.07	.10	.01			.22	.12			
SALISBURY 2 N	1.22	T	.06		.18	.22	.02				.01						.13					T	T					.28	.32			
SHOREHAM	M 1.37		-			.80	T				-	T					T						T		T	.10			.47			
SOUTH HERO	1.55		T		1.06	.09					T						.02					.03						.07	.28			
SOUTH LINCOLN	2.32		.20			.69	.12	.01			.06				.01		.36						.01		.13	.27			.46			
SUNDERLAND 2	2.69	T	T		T	.80	.05	T		T	T	.04	T	T	T		.61						.02	T	.42	.17	T		.58			
SOUTHEASTERN 03																																
BELLOWS FALLS	2.23					.91						T					.34						.05		.39	.10	T	T	.44			
CAVENDISH	2.20	T	T			.92	T		T	T	T	.05	.02		T		.25						.01	T	.21	T	T	T	.74			
PERU	M 3.01					1.09			-			.22			-		.41						-		.44	-			.85			
READSBORO 1 SE	3.15		.03		.08	1.30						.05					.47						T		.38	.07	.03	T	.74			
SEARSBURG STATION	3.63		.07		.05	1.24	.08			T		.06		T	.02		.51						T		.75	.11	.10	T	.64			
VERNON	2.74		T		.02	1.36											.43						.05		.33	T	.01	T	.54			
WEST DOVER	3.61	*	*	*	.09	1.35	.12	T		T		.09	T	T	.01		.56						.02		.45	.05	.05	T	.82			
WEST WARDSBORO	3.35	T	T		.12	1.32	.14		T	T		.07			T		.43						T		.40	T	.10	T	.77			
WHITTINGHAM 1 W	3.10		.04		.09	1.09	.07			T		.04		T	T		.38						T		.66	.08	.06	T	.59			

SEE REFERENCE NOTES FOLLOWING STATION INDEX

DAILY TEMPERATURES (°F)

NEW ENGLAND

FEBRUARY 1995

STATION	OB. TIME	MAX/MIN	1	2	3	4	5	6	7	8	9	10	11	12	13	14	15	16	17	18	19	20	21	22	23	24	25	26	27	28	29	30	31	AVERAGE
			DAY OF MONTH																															
CONNECTICUT																																		
NORTHWEST 01																																		
BAKERSVILLE	07	MAX	37	41	33	30	30	19	12	21	24	28	37	44	19	25	28	39	43	43	49	51	48	40	35	44	38	34	32	32				34.1
		MIN	18	29	7	7	17	-4	-15	-14	-6	13	13	4	-2	2	-3	-1	21	15	17	24	26	24	22	30	15	11	11	16				10.6
BULLS BRIDGE DAM	07	MAX	44	39	29	31	28	13	23	25	30	38	45	23	24	30	36	44	41	48	52	50	38	34	43	42	37	31	27	37				35.1
		MIN	28	18	12	20	4	1	-9	-4	6	13	19	7	5	7	3	32	22	15	17	22	32	23	26	26	19	14	18	27				15.1
FALLS VILLAGE	18	MAX	43	39	31	32	28	12	23	24	29	44	44	37	24	29	35	42	40	48	53	52	43	36	43	40	35	34	27	41				36.0
		MIN	19	12	2	11	1	-12	-21	-11	0	4	14	-1	-8	-1	-6	26	13	9	12	17	26	17	17	21	9	5	9	19				7.3
NORFOLK 2 SW	08	MAX	33	39	31	25	28	13	13	16	18	25	33	39	14	19	24	36	37	35	44	48	45	34	28	40	36	29	25	33				30.0
		MIN	23	28	4	5	13	-7	-12	-11	-4	11	17	1	0	2	0	2	16	16	16	21	29	18	17	18	9	6	6	13				9.2
SHEPAUG DAM	12	MAX	38	40	32	32	35	20	18	22	24	33	38	45	22	27	30	41	42	40	50	50	50	37	40	41	40	35	30	34				35.2
		MIN	24	23	4	15	15	-8	-16	-11	3	9	15	-1	-2	7	-5	0	19	12	12	20	21	17	13	35	10	5	8	15				9.3
		OBS																19																
WIGHAM RESERVOIR	08	MAX	39	44	37	34	31	19	14	24	26	30	39	46	22	26	31	37	44	43	49	51	50	39	37	41	43	37	33	33				35.7
		MIN	20	25	4	5	15	-4	-9	-14	-7	8	7	3	-3	1	-3	0	21	14	15	15	27	23	21	27	14	12	12	16				9.5
		OBS																10																
CENTRAL 02																																		
BURLINGTON	08	MAX	39	45	37	34	32	27	22	25	27	32	39	47	23	28	34	40	45	45	50	52	53	44	37	38	40	35	30	35				37.0
		MIN	22	29	8	8	10	-3	-10	-8	0	15	19	6	3	5	1	3	23	18	20	20	22	24	25	23	17	13	14	14				12.2
COCKAPONSET RANGER STA	08	MAX	36	44	44	28	35	21	14	24	24	28	36	45	21	25	30	46	43	43	48	52	50	38	38	44	43	35	30	31				35.6
		OBS		***																														
		MIN	15	27	11	12	19	-1	-11	-6	-4	8	10	9	0	8	-1	1	24	15	16	17	26	26	22	31	16	15	14	20				12.2
		OBS		***																														
DANBURY	MID	MAX	44	38	28	30	25	14	24	26	29	38	44	21	23	30	35	45	44	48	53	50	37	35	42	42	37	30	26	35				34.8
		MIN	28	15	9	21	1	-1	3	-2	10	17	21	5	6	10	1	31	21	15	16	23	30	24	31	21	17	14	17	26				15.4
HARTFORD BRAINARD FIEL	07	MAX	39	46	41	28	34	21	17	24	27	30	38	46	15	26	33	41	46	44	49	53	52	41	37	45	41	37	29	32				36.1
		OBS						33	34																									
		MIN	23	32	14	14	22	2	-2	7	6	20	23	10	10	12	10	11	26	22	22	27	31	29	28	35	21	15	15	18				18.0
HARTFORD WSO AIRPORT	MID	MAX	46	38	31	33	28	13	24	24	30	38	45	22	27	30	36	43	44	48	53	52	42	38	44	41	35	31	25	34				35.5
		MIN	27	18	10	23	4	-1	-9	-1	11	20	22	7	8	8	0	32	22	17	20	28	33	27	29	23	18	14	16	25				16.1
MANSFIELD HOLLOW LAKE	08	MAX	38	46	40	32	34	20	11	23	26	28	37	45	20	25	30	47	45	44	52	54	52	40	38	47	43	33	33	31				36.2
		MIN	15	29	9	9	18	-1	-6	-5	-4	9	10	7	3	3	0	1	23	16	17	24	28	30	25	31	16	15	16	19				12.8
MIDDLETOWN 4 W	12	MAX	41	46	36	29	33	19	19	24	24	34	42	45	22	26	33	42	43	45	48	49	51	40	43	44	40	35	28	32				36.2
		MIN	30	31	12	19	18	1	-7	4	8	20	30	9	8	10	4	8	24	20	20	26	32	26	24	38	18	16	16	22				17.4
		OBS																33																
MOUNT CARMEL	16	MAX	46	43	32	34	32	16	26	26	30	38	46	42	23	31	36	45	44	50	49	51	44	39	43	44	37	36	30	33				37.4
		MIN	26	29	11	19	16	0	-9	-1	3	14	28	8	3	7	5	31	27	18	18	26	34	27	25	37	18	16	20	22				17.1
NORTH SOMERS	08	MAX																																M
		MIN																																M
NORWICH PUB UTIL PLANT	MID	MAX	50	44	36	38	30	18	28	29	32	42	49	33	29	34	51	51	47	53	54	53	42	39	45	44	36	36	31	39				39.8
		MIN	33	20	12	22	6	1	-5	-4	-1	20	30	11	9	14	7	34	26	21	21	29	31	28	25	26	20	18	12	20				17.4
		OBS										***			***	***	***																	
STORRS	08	MAX	36	42	35	28	36	17	9	20	21	26	34	42	17	22	27	50	41	40	48	51	47	39	33	43	40	31	29	34				33.5
		MIN	27	31	9	12	18	-2	-5	-1	10	17	22	6	6	10	7	4	26	23	26	33	32	27	27	32	17	13	13	18				16.4
		OBS																16																
WEST THOMPSON LAKE	08	MAX	39	46	41		33		12	21	25	30			26	26	30	45	47				53	37	35	42			40	32				34.7
		OBS						33																										
		MIN	19	31	8			-2	-4	-6	-6	14			6	7	-1	0	23				28	27	24	29			11	16				11.8

SEE REFERENCE NOTES FOLLOWING STATION INDEX

DAILY TEMPERATURES (°F)

NEW ENGLAND

FEBRUARY 1995

STATION	OB. TIME	MAX/MIN	1	2	3	4	5	6	7	8	9	10	11	12	13	14	15	16	17	18	19	20	21	22	23	24	25	26	27	28	29	30	31	AVERAGE
COASTAL 03																																		
BRIDGEPORT WSO ARPT	MID	MAX	45	43	30	38	28	18	25	27	31	39	43	31	26	32	39	47	48	45	46	46	41	40	43	47	38	32	30	40				37.1
		MIN	35	20	15	27	5	4	8	11	14	23	31	10	12	19	15	33	30	24	24	32	33	29	33	25	22	19	24	28				21.6
GROTON	MID	MAX	46	46	29	44	29	15	24	21	28	38	44	36	24	31	47	48	43	45	50	49	39	37	44	45	36	33	32	48				37.5
		MIN	35	22	13	21	6	4	0	9	12	22	35	12	11	16	11	36	26	21	22	28	35	27	27	28	21	19	22	29				20.4
STAMFORD 5 N	17	MAX	48	43	34	34	30	18	26	29	32	40	48	41	25	33	36	46	47	49	52	51	41	41	40	47	38	36	31	37				38.3
		MIN	26	29	13	22	11	2	1	13	12	19	20	8	7	4	4	32	25	18	19	26	33	27	26	36	19	18	21	29				18.6
MAINE																																		
NORTHERN 01																																		
ALLAGASH	07	MAX	14	32	13	14	17	15	-12	-3	8	16	19	29	8	11	20	33	31	22	29	40	24	24	24	35	30	10	6	16				18.8
		MIN	-2	-3	-23	-24	-22	-16	-17	-23	-19	-18	-11	-1	-19	-10	-17	-16	-18	-12	-1	1	0	-12	-12	6	2	-17	-32	-31				-13.1
BRASSUA DAM	07	MAX	27	34	18	19	17	16	-12	0	9	18	20	31	4	17	17	35	33	26	29	44	34	25	27	38	34	10	8	13				21.1
		MIN	5	14	-8	-8	0	-16	-18	-26	-26	3	7	-2	-7	-6	-7	-6	-5	-5	6	16	15	1	1	13	2	-11	-24	-24				-4.1
BRIDGEWATER	18	MAX	31	29	10	15	20	4	-1	13	19	21	32	19	19	24	25	35	23	34	42	36	24	23	34	34	33	12	11	21				22.9
		MIN	11	7	-7	-24	4	-14	-19	-31	-23	7	-7	1	-9	-4	-17	22	-6	-4	0	10	4	2	-6	16	5	-6	-26	8				-3.8
CARIBOU WSO AIRPORT	MID	MAX	33	19	9	14	19	-5	-3	11	19	18	32	16	16	21	24	34	20	27	41	25	23	22	32	33	18	6	9	20				19.8
		MIN	12	0	-8	-19	-6	-16	-21	-12	-11	5	0	-5	-11	3	-4	7	0	11	6	9	11	3	0	18	2	-9	-22	8				-1.7
CLAYTON LAKE	07	MAX	19	32	14	15	16	16	-16	-5	5	18	16	28	4	15	16	33	30	24	36	42	29	27	24	33	33	7	3	10				18.7
		OBS	***															***											-5					
		MIN	-8	-8	-22	-22	-15	-19	-20	-17	-17	4	-6	0	-19	-18	-15	-15	-15	-14	2	2	8	-12	-2	13	2	-13	-29	-26				-10.8
		OBS															-2	***																
COMSTOCK	06	MAX	26	32	15	15	17	15	-2	0	8	19	17	30	4	18	18	35	32	25	30	47	32	26	25	37	33	9	4	12				20.7
		MIN	-2	3	-12	-16	-16	-16	-21	-27	-28	3	5	0	-9	-9	-9	-11	-9	-10	7	16	13	4	3	10	2	-11	-26	-26				-6.9
		OBS																												-7				
EUSTIS	07	MAX	27	34	13	17	16	12	-12	0	9	19	21	29	2	17	11	34	33	28	33	46	33	27	25	35	32	10	5	11				20.3
		MIN	13	12	-1	-7	-5	-17	-18	-16	-12	4	11	-3	-6	-4	-10	-9	0	0	11	20	19	11	11	14	3	-8	-23	-23				-1.2
FORT KENT	08	MAX	18	33	18	12	13	18	0	5	7	19	17	29	8	18	20	34	34	31	27	41	28	25	22	34	32	12	6	11				20.4
		OBS	32	12	***																													
		MIN	-6	3	-14	-19	-14	-14	-17	-18	-18	-9	-10	3	-15	-11	-14	-13	-10	-8	0	6	6	-2	-1	8	3	-8	-27	-19				-8.5
		OBS		-19	***														15															
HOULTON AIRPORT	MID	MAX																																M
		MIN																																M
HOULTON 5 N	18	MAX	33	31	13	15	21	7	1	15	18	22	35	20	20	24	26	35	26	35	42	40	23	25	36	34	34	11	13	22				24.2
		MIN	12	9	-6	-18	7	-13	-23	-30	-21	8	0	4	-10	-1	-13	24	-6	0	5	13	11	3	-5	17	7	-5	-19	9				-1.5
JACKMAN	07	MAX	27	33	16	18	17	17	-13	3	9	18	20	31	5	17	17	35	35	27	30	46	37	26	27	38	33	10	6	13				21.4
		MIN	11	13	-7	-10	4	-16	-19	-22	-21	5	6	-3	-8	-4	-8	-9	-9	-9	7	17	18	5	6	12	1	-10	-24	-23				-3.5
LONG FALLS DAM	07	MAX	28	35	17	20	16	15	-10	3	12	20	24	31	4	18	19	36	33	29	34	47	35	27	29	38	34	11	7	11				22.3
		MIN	15	13	-1	-4	1	-15	-17	-22	-15	5	10	-1	-6	-5	-8	-10	2	3	19	20	20	9	10	15	3	-7	-21	-20				-.3
MIDDLE DAM	07	MAX	30	36	16	22	17	13	-7	6	15	22	25	34	9	20	21	36	38	33	42	52	38	33	29	41	36	15	11	20				25.1
		MIN	12	11	-6	-8	7	-18	-19	-17	-4	1	7	-4	-7	-4	-13	-11	0	-2	8	18	16	13	8	13	0	-15	-22	-17				-1.9
MILLINOCKET	07	MAX	25	36	20	18	19	19	-7	3	15	21	21	34	8	21	22	35	37	29	35	44	31	24	27	36	35	14	9	14				23.0
		MIN	3	17	2	-9	-9	-11	-17	-22	-22	5	9	7	-5	-4	-4	-5	3	1	1	13	16	7	4	12	7	-4	-14	-14				-1.2
		OBS		3																														
PATTEN 2	07	MAX	25	33	18	16	16	16	-9	0	13	19	21	34	7	19	21	36	33	27	33	42	30	21	25	35	33	12	7	14				21.3
		OBS			33	33																												
		MIN	-4	13	-4	-8	-2	-15	-19	-14	-14	4	6	2	-8	-6	-3	-6	4	1	13	12	12	4	8	10	5	-8	-13	-8				-1.4
		OBS																8		11														
PRESQUE ISLE	17	MAX	33	32	10	14	18	13	-2	11	18	19	33	27	18	21	24	34	28	30	42	41	22	23	34	34	32	9	8	18				23.0
		MIN	9	9	-6	-16	9	-16	-21	-8	-9	9	4	3	-16	8	0	22	-1	10	8	9	9	7	0	22	4	-9	-22	7				.9
RANGELEY	07	MAX	27	32	17	23	18	12	-11	2	11	19	22	31	4	19	17	35	32	30	38	48	36	32	28	37	34	11	8	12				22.3
		MIN	10	11	-10	-9	2	-18	-19	-24	-10	4	6	-4	-7	-10	-19	-18	-7	-6	0	8	8	3	4	12	1	-9	-26	-23				-5.4
RIPOGENUS DAM	06	MAX	23	34	21	20	23	16	-8	1	13	20	21	35	5	20	22	31	35	27	35	46	33	27	28	37	35	14	8	17				22.8
		MIN	0	11	-6	-8	-5	-19	-25	-23	-22	-8	2	-2	-15	-14	-8	-11	-8	-9	11	12	11	-1	-2	10	-1	-16	-26	-27				-7.1

SEE REFERENCE NOTES FOLLOWING STATION INDEX

DAILY TEMPERATURES (°F)

NEW ENGLAND

FEBRUARY 1995

STATION	OB. TIME	MAX/MIN	1	2	3	4	5	6	7	8	9	10	11	12	13	14	15	16	17	18	19	20	21	22	23	24	25	26	27	28	29	30	31	AVERAGE
SEBEC LAKE	07	MAX	31	39	25	22	19	20	-1	7	20	24	26	38	9	24	26	34	36	35	35	43	35	26	30	39	36	18	13	14				25.8
		OBS																				35												
		MIN	10	11	0	-8	-4	-10	-18	-30	-28	2	12	1	-13	-10	-14	-13	-5	-6	2	10	17	-1	2	14	4	-10	-22	-15				-4.4
		OBS		22																														
SQUA PAN DAM	07	MAX	20	33	17	13	17	18	-10	0	13	21	22	34	11	21	20	31	37	25	34	43	28	21	25	37	34	16	11	11				21.5
		MIN	-15	3	-12	-22	-22	-16	-21	-26	-26	-20	-8	3	-23	-22	-21	-19	-14	-14	-3	10	4	-6	-6	4	3	-8	-31	-32				-12.9
		OBS		13																														
VAN BUREN 2	07	MAX	15	28	16	11	16	20	-10	-3	10	21	15	35	10	17	23	33	34	19	26	40	25	23	24	33	29	15	6	11				19.4
		MIN	-10	2	-17	-27	-26	-15	-21	-18	-25	-20	-16	-2	-17	-15	-18	-14	-15	-9	-7	8	-2	-9	-6	5	5	-6	-33	-26				-12.6
SOUTHERN INTERIOR 02																																		
AUGUSTA FAA ARPT	MID	MAX	42	36	23	24	19	1	8	22	22	29	39	22	26	26	32	40	36	42	43	38	30	33	40	35	23	16	12	26				28.0
		MIN	29	11	7	7	-4	-9	-11	-12	4	14	22	-1	2	10	5	27	16	16	25	28	21	18	20	23	6	1	-5	12				10.1
BANGOR AIRPORT	MID	MAX	41	36	20	23	22	0	7	20	22	27	37	23	25	25	34	40	35	39	43	37	29	30	40	38	23	15	14	26				27.5
		MIN	28	11	3	2	-6	-14	-20	-16	-3	10	20	-4	-11	0	-4	23	17	12	18	26	20	12	14	23	6	0	-6	14				6.3
BARNARD	07	MAX	29	38	26	23	18	19	-1	7	19	22	26	38	11	25	26	31	39	33	38	44	36	24	32	38	35	17	13	12				25.6
		MIN	9	24	1	-5	-3	-11	-17	-25	-22	3	14	3	-6	-3	-7	-5	7	3	5	15	19	4	7	15	5	-5	-18	-15				-.3
		OBS																					3											
BRIDGTON 3 NW	07	MAX	35	42	24	26	20	20	0	9	19	25	30	39	15	25	26	30	41	37	42	48	38	38	34	42	35	22	10	16				28.1
		MIN	14	24	2	2	13	-11	-17	-17	-13	5	10	2	-9	-8	-8	-7	11	12	15	23	25	18	18	24	8	-11	-11	-10				3.7
CORINNA	07	MAX	32	42	28	21	20	22	4	6	17	20	23	31	7	21	22	32	33	32	35	42	34	24	31	40	34	22	14	14				25.1
		MIN	13	24	3	0	8	-8	-22	-24	-23	-9	-1	3	-14	-14	-12	-13	5	2	11	11	21	9	11	16	6	-2	-15	-15				-1.0
DANFORTH	07	MAX	24	35	21	21	22	20	-4	1	17	19	23	35	8	21	24	34	38	38	36	45	34	22	28	37	39	17	17	16				24.6
		MIN	-3	18	-5	-15	-14	-12	-26	-30	-29	-17	1	6	-22	-22	-15	-15	-6	-7	2	2	14	5	-2	10	8	-10	-18	-18				-7.9
DOVER-FOXCROFT	07	MAX	31	39	25	17	16	9	-2	6	18	22	24	35	8	18	24	30	36	33	36	43	34	24	29	32	34	14	12	15				23.6
		OBS					***																											
		MIN	12	17	3	5	1	-6	-23	-23	-18	2	14	2	-7	-8	-8	-3	3	3	6	15	17	9	3	12	6	-6	-3	-13				.4
		OBS					***																							9				
EAST HIRAM	07	MAX	34	42	27	25	23	18	-1	9	19	26	30	38	14	25	25	32	41	37	44	49	37	36	34	41	35	22	18	17				28.5
		MIN	11	27	0	0	12	-8	-17	-13	-9	8	13	1	-2	1	-10	-9	10	11	17	24	26	17	17	25	12	-9	-10	-8				4.9
FARMINGTON	07	MAX	33	41	25	25	18	17	-2	8	18	25	28	36	9	24	23	37	38	35	42	46	35	30	34	39	36	18	14	13				26.6
		MIN	16	25	0	2	6	-10	-15	-22	-21	8	14	3	-4	-10	-10	-10	5	1	2	17	17	7	6	10	6	-3	-20	-18				.5
GARDINER	07	MAX	35	44	29	24	25	19	3	8	22	23	29	40	15	24	27	33	41	38	43	43	40	28	35	41	36	23	18	16				28.6
		MIN	16	28	9	8	12	-6	11	16	-16	4	7	8	-9	-4	-6	-3	13	12	12	26	25	20	17	23	11	1	-2	2				6.5
GRAND LAKE STREAM	07	MAX	29	41	25	17	25	28	2	4	22	22	28	39	12	25	28	33	42	35	38	45	40	22	30	41	42	23	15	20				27.6
		MIN	0	20	0	-9	-8	-17	-23	-24	-23	-7	4	-4	-11	-11	-8	-7	5	5	6	18	14	9	3	4	9	-4	-11	-9				-2.8
		OBS											-7																					
LEWISTON	21	MAX	46	35	26	25	20	7	14	24	27	34	43		28	28	33	42	38	46	45	38	32	35	44	35		21	13	27				31.0
		MIN	29	12	10	13	-4	-7	-9	-9	9	10	26	8	5	2	0	29	18	15	21	25	23	20	24	30	12	7	-1	13				11.8
MADISON	07	MAX	33	42	26	24	20	21	-1	10	19	25	26	37	11	26	24	38	39	37	41	45	36	30	33	39	39	19	15	14				27.4
		MIN	13	26	8	4	7	-9	-11	-17	-17	5	15	6	-14	-14	-9	-8	6	5	5	21	21	15	16	18	11	-3	-17	-17				2.4
		OBS																										-14						
ORONO	MID	MAX	40	39	23	24	24	17	10	22	24	31	38	36	25	30	34	44	35	39	42	39	35	30	36	38	34	20	19	28				30.6
		MIN	28	12	4	3	1	-8	-10	-13	2	16	19	2	0	6	0	26	15	13	20	25	20	14	15	23	9	3	-4	16				9.2
RUMFORD 1 SSE	MID	MAX	43	35	28	20	19	3	12	24	27	33	40	18	28	28	33	39	41	47	48	39	35	33	42	34	23	19	10	28				29.6
		MIN	30	10	5	5	-4	-10	-12	-16	4	13	18	3	-5	-6	-10	29	11	6	18	20	28	19	16	23	5	0	-12	11				7.1
SPRINGFIELD	OB	MAX	30	36	21	17	20	19	-2	2	18	19	23	36	10	24	24	33	39	31	37	43	35	22	28	37	38	19	12	19				24.6
		MIN	8	17	-1	-9	-5	-11	-21	-14	-10	7	6	5	-6	3	-4	-6	2	10	12	17	16	5	5	14	7	-4	-16	-2				.9
		OBS					11											14																
VANCEBORO 2	07	MAX	25	35	21	14	25	25	0	1	19	19	26	37	10	22	26	34	40	29	38	44	33	19	28	38	41	20	14	17				25.0
		MIN	0	18	-1	-13	-11	-13	-24	-25	-24	-13	5	6	-13	-8	-10	-11	3	3	13	17	13	8	1	15	8	-4	-10	-9				-2.8
WATERVILLE TREATMENT P	07	MAX	35	45	29	26	23	21	1	10	23	23	28	39	14	28	28	33	43	33	42	45	37	27	34	41	35	22	19	15				28.5
		MIN	16	29	8	6	9	-6	-11	-14	-13	10	10	8	-7	-6	-4	-4	14	14	4	25	23	17	18	18	11	1	-6	-4				5.9
WEST BUXTON 2 NNW	MID	MAX	47	35	28	28	22	3	11	22	27	32	40	27	26	30	33	44	39	44	49	38	36	38	47	37	25	24	13	27				31.1
		MIN	25	12	4	9	-3	-8	-16	-14	1	6	15	0	-7	-5	-10	24	11	13	18	23	28	20	20	22	8	-4	-5	14				7.2

SEE REFERENCE NOTES FOLLOWING STATION INDEX

DAILY TEMPERATURES(°F)

NEW ENGLAND

FEBRUARY 1995

STATION	OB. TIME	MAX/MIN	1	2	3	4	5	6	7	8	9	10	11	12	13	14	15	16	17	18	19	20	21	22	23	24	25	26	27	28	29	30	31	AVERAGE
WOODLAND	07	MAX	32	42	26	18	31	27	5	5	26	22	27	39	12	24	28	41	42	33	40	45	38	23	30	40	44	24	17	22				28.7
		OBS						37																					41					
		MIN	3	20	-2	-11	-10	-14	-23	-24	-24	-10	5	5	-11	-10	-8	-8	9	10	10	12	11	11	4	14	12	0	-7	-7				-1.5
COASTAL	03																																	
ACADIA NATIONAL PARK	13	MAX	39	41	28	28	38	22	6	21	24	28	40	38	24	27	31	43	43	40	43	44	32	28	40	40	41	24	18	28				32.1
		MIN	21	24	4	5	14	-7	-15	-7	-1	16	16	7	-2	7	6	7	16	23	27	25	18	13	18	30	11	0	-4	11				10.1
		OBS				21				7								21																
BELFAST	16	MAX	43	40	26	26	26	20	7	21	23	28	38	34	27	27	30	42	38	42	45	39	36	32	40	37	35	21	18	26				31.0
		MIN	29	25	7	3	11	-7	-18	-16	-9	14	12	6	-14	-4	-6	30	11	11	18	24	21	13	15	31	13	1	-6	15				8.2
BRUNSWICK	MID	MAX	46	36	28	30	22	7	14	26	28	33	41	25	29	30	38	45	41	47	43	42	33	37	40	39	28	22	19	28				32.0
		MIN	27	13	9	12	0	-9	-15	-4	9	14	23	5	-1	6	-3	29	17	19	21	26	26	21	22	27	11	5	1	16				11.7
DURHAM	07	MAX	38	48	33	27	26	23	9	13	27	26	33	47	30	31	27	34	47	40	48	46	44	33	38	46	36	28	22	18				32.8
		MIN	13	25	5	4	15	-6	-20	-20	-19	1	0	7	-7	-9	-11	-11	15	11	15	23	28	19	17	23	14	-1	-9	2				4.4
EASTPORT	18	MAX	37	36	16	32	38																											M
		MIN	29	12	8	9	10																											M
ELLSWORTH	18	MAX	40	33	22	25	33	8	6	22	23	30	40	32	25	28	32	45	35	39	43	38	33	30	40	41	33	18	17	31				30.1
		MIN	29	21	9	2	8	-8	-18	-13	-3	11	13	6	-8	1	-3	31	13	16	19	27	20	15	10	30	13	2	-6	14				9.0
FALMOUTH	07	MAX	44	47	32	30	30	27	10	15	23	29	32	42	25	23	34	37	41	38	36	41	37	34	35	37	38	29	20	25				31.8
		OBS		33																														
		MIN	24	30	7	7	17	-4	-14	-11	-6	-2	8	9	3	2	-1	-5	16	14	15	19	23	26	24	24	26	9	1	1				9.4
		OBS		11														20	31															
HOLLIS	07	MAX	35	45	32	27	27	20	2	12	21	28	32	40	17	25	27	36	43	38	44	48	38	36	37	42	37	25	22	20				30.6
		MIN	11	28	4	2	13	-6	-16	-14	-14	2	8	7	-9	-7	-10	-10	12	14	19	24	24	22	19	25	15	-3	-7	-7				5.2
JONESBORO	07	MAX	33	40	31	19	39	27	3	4	22	22	34	38	22	23	25	42	42	33	39	42	39	24	30	39	41	22	21	23				29.3
		OBS						35						***														***						
		MIN	7	28	4	1	4	-8	-16	-14	-5	-1	16	9	-5	-3	5	6	15	16	26	21	17	13	13	25	13	2	-4	-4				6.5
		OBS												***								***					***	***						
KENNEBUNKPORT	07	MAX	37	48	35	29	32	20	7	15	23	30	35	42	18	27	29	39	44	40	43	43	37	37	36	41	40	28	24	24				32.3
		MIN	14	31	6	6	16	-5	-8	-8	-5	13	20	10	-5	8	-1	-1	17	17	23	30	30	24	21	30	17	5	5	6				11.3
NEWCASTLE	17	MAX	43	37	23	27	29	7	5	20	21	27	37	34	26	28	32	41	37	44	42	38	32	33	42	38	32	18	17	27				29.9
		MIN	27	22	7	11	7	-7	-14	-3	3	16	21	8	-2	8	2	29	19	23	26	29	23	16	23	31	13	0	-2	15				12.5
PORT CLYDE	17	MAX	41	39	25	29	38	17	12	25	29	33	38	36	32	29	36	45	38	42	41	41	33	33	39	39	35	20	28	31				33.0
		OBS						71																										
		MIN	32	25	9	14	3	-2	-7	11	10	24	25	11	5	18	13	36	21	30	31	31	21	18	26	34	17	7	3	21				17.4
PORTLAND WSFO AP	MID	MAX	47	36	27	30	22	3	13	22	29	32	40	28	26	27	38	43	39	39	43	39	33	35	39	39	26	22	15	28				30.7
		MIN	30	13	8	12	-1	-7	-10	-6	2	14	21	3	1	6	-2	29	16	20	22	30	27	22	23	24	11	3	3	15				11.8
ROBBINSTON	MID	MAX	38	33	17	28	36	4	3	22	24	29	42	31	21	29	34	43	32	42	44	37	25	31	37	43	25	15	20	28				29.0
		MIN	26	9	0	-1	-4	-16	-18	-12	-4	9	13	-3	-5	3	-1	24	12	15	18	23	17	9	7	25	6	0	-4	19				6.0
SANFORD 2 NNW	16	MAX	44	42	34	29	28	9	15	22	29	34	41	41	26	27	31	41	41	48	50	49	39	38	43	40	38	26	21	30				34.1
		MIN	28	27	12	5	9	-6	-10	-13	9	8	16	8	-4	-6	-6	29	13	15	21	28	26	24	20	32	15	5	1	13				11.4
WEST ROCKPORT 1 NNW	08	MAX	34	43	30	23	30	22	4	13	23	23	29	40	15	26	27	39	42	36	42	42	36	25	32	41	27	24	19	25				29.0
		MIN	27	29	7	10	13	-8	-13	-5	-6	12	13	7	-10	2	-1	14	16	21	20	29	21	16	15	27	12	0	-1	7				9.8
MASSACHUSETTS																																		
WESTERN	01																																	
BORDEN BROOK RESERVOIR	07	MAX																																M
		MIN																																M
GREAT BARRINGTON ARPT	08	MAX	37	41	28	27	28	13	7	19	20	25	33	41	16	22	26	39	39	38	49	52	50	36	30	42	35	35	27	32				31.7
		MIN	24	27	6	6	13	-5	-17	-16	-8	8	12	2	-4	-3	-6	-3	15	13	15	16	21	20	19	30	11	6	6	16				8.0
KNIGHTVILLE DAM	07	MAX	39	44	32				8	20	20	29				23	25	41	40					38	35	42			30	30				M
		MIN	13	26	4			-5	-10	-11	-12	8				-5	-6	-6	16					25	23	26			11	12				M
LANESBORO	07	MAX																																M
		MIN																																M

SEE REFERENCE NOTES FOLLOWING STATION INDEX

DAILY TEMPERATURES(°F)

NEW ENGLAND

FEBRUARY 1995

STATION	OB. TIME	MAX/MIN	1	2	3	4	5	6	7	8	9	10	11	12	13	14	15	16	17	18	19	20	21	22	23	24	25	26	27	28	29	30	31	AVERAGE
WEST GRANVILLE	19	MAX	43	32	29	20	22	10	20	22	28	37	44	31	24	28	30	42	40	49	53	45	39	34	41	37	30	28	20	35				32.9
		MIN	22	11	0	11	-3	-7	-13	-8	7	4	19	-1	-2	-1	-7	29	16	11	15	25	29	20	18	22	11	6	8	20				9.4
WORTHINGTON	07	MAX	35	41	30	32	26	11	4	20	21	29	35	41	15	24	25	43	41	40	53	53	45	38	34	42	36	29	30	33				32.4
		MIN	17	30	1	1	11	-7	-9	-7	-4	10	14	0	0	1	-6	-5	14	14	18	18	26	23	20	25	10	-5	-4	10				7.7
CENTRAL 02																																		
AMHERST	07	MAX	39	47	35	33	31	17	12	23	25	30	37	45	20	28	38	43	44	39	49	48	45	40	48	43	39	33	29	22				35.1
		OBS									37																							
		MIN	14	29	10	9	8	-1	-8	-10	-8	8	19	6	8	0	-4	-3	18	15	18	24	28	27	25	30	12	10	13	11				11.0
BARRE FALLS DAM	08	MAX	34	43	33				6	12	22	27				22	27	40	44					36	35	42				32				M
		MIN	6	25	0				-11	-16	-15	8				1	-10	-10	14					21	20	22				9				M
BEDFORD	MID	MAX	49	39	29	35	25	13	19	28	34	39	48	28	27	30	38	48	44	51	55	44	38	37	45	42	33	28	23	33				35.8
		MIN	29	14	8	18	2	-2	-6	1	8	17	27	7	9	9	-4	31	23	22	22	27	29	25	27	23	18	9	11	21				15.5
BIRCH HILL DAM	08	MAX																																M
		MIN																																M
BLUE HILL	MID	MAX	45	38	26	42	23	9	17	24	31	36	47	28	25	29	47	48	43	49	54	42	34	33	44	41	31	27	29	31				34.8
		MIN	31	13	8	19	0	-3	-5	9	8	18	28	6	9	14	14	32	27	29	30	34	28	25	26	21	16	8	12	20				17.0
BUFFUMVILLE LAKE	08	MAX	36	44	37				9			28				24	27	45	45						36	43				32				M
		MIN	15	30	8				-6			10				1	-2	6	22						24	30				14				M
EAST BRIMFIELD LAKE	08	MAX	35	43	38	30	30	28	9	19	23	27	35	43	19	24	28	44	44	48	51	52	40	37	35	43	39	32	30	32				34.2
		MIN	13	28	7	7	21	-6	-8	-8	0	12	16	4	6	6	-4	-4	19	20	28	30	29	26	23	31	15	8	10	15				12.3
HAVERHILL	MID	MAX	45	36	30	38	26	11	20	27	35	40	45	32	29	33	39	48	44	43	55	40	38	38	43	42	36	25	23	33				35.5
		MIN	30	15	9	14	5	-5	-7	0	10	18	30	11	10	12	12	20	18	20	18	25	30	28	30	22	14	8	13	18				15.3
		OBS																												30				
LAWRENCE	06	MAX																																M
		MIN																																M
LOWELL	06	MAX																																M
		MIN																																M
PEPPERELL	06	MAX	42	49	36	32	32	23	11	22	28	35	39	47	23	30	34	41	49	46	52	56	41	38	40	43	41	32	29	28				36.4
		MIN	11	24	3	3	14	-1	-11	-11	-8	6	11	6	4	4	-3	-3	18	15	15	15	24	28	24	24	15	6	4	4				8.6
READING	MID	MAX	48	39	29	38	25	12	19	27	33	38	47	30	28	31	40	49	43	49	54	43	38	35	45	42	33	26	22	33				35.6
		MIN	31	15	10	19	2	-1	-6	1	8	20	27	8	9	13	5	31	22	22	21	28	29	27	28	23	18	8	10	22				16.1
SOUTHBRIDGE 3 SW	07	MAX	35	43	37	28	32	18	11	18	22	28	34	41	18	23	26	44	43	40	47	52	44	38	35	43	38	30	28	31				33.1
		MIN	18	30	8	8	17	-4	-4	-4	5	14	16	4	5	7	1	1	23	23	20	21	28	26	27	29	14	8	12	16				13.2
TULLY LAKE	08	MAX	35	44	32				5	21	24	30				27	31	38	44					38	40	39				31				M
		MIN	10	28	6				-6	-12	-12	9				-4	-7	-7	18					26	25	27				12				M
WALPOLE 2	19	MAX	48	40	28	38	37	11	21	27	32	38	47	38	28	32	37	48	45	51	55	43	37	35	47	42	35	31	25	33				36.8
		MIN	32	25	9	18	7	-1	-4	2	7	16	30	8	9	14	4	32	24	22	20	28	31	27	27	30	18	10	13	22				17.1
WEST MEDWAY	07	MAX	43	49	43	34	37	23	14	24	30	35	43	50	25	31	35	49	50	48	53	56	45	38	38	48	42	37	35	31				38.8
		MIN	16	31	7	8	20	-2	-4	-4	-2	11	20	9	8	8	2	2	23	20	18	19	31	28	24	31	17	11	10	16				13.5
WORCESTER WSO AP	MID	MAX	41	33	28	30	18	5	16	20	25	33	41	21	21	25	41	43	38	47	50	40	35	33	40	38	28	25	24	31				31.1
		MIN	28	10	5	17	-1	-4	-7	6	7	16	21	4	6	9	12	29	23	28	26	30	28	25	26	18	13	5	9	24				14.8
COASTAL 03																																		
BOSTON WSFO AP	MID	MAX	48	40	25	38	27	11	20	26	32	37	47	32	27	31	44	49	44	47	55	44	36	36	44	43	33	28	34	33				36.1
		MIN	34	17	13	24	6	3	1	14	14	24	32	11	15	19	18	34	29	30	28	33	31	27	30	25	20	11	15	23				20.8
BROCKTON	MID	MAX	49	43	29	44	26	14	22	28	34	40	49	27	31	32	40	50	50	54	56	45	37	35	47	47	35	31	32	34				37.9
		MIN	31	13	10	15	2	0	-1	2	8	16	27	10	10	10	4	29	26	19	21	35	29	26	26	21	18	10	15	27				16.4
		OBS											15																					
CHATHAM WSMO	MID	MAX	47	44	37	46	45	17	21	29	30	37	42	37	27	33	36	51	44	43	48	44	40	37	41	47	42	30	38	48				38.6
		MIN	34	29	22	36	17	4	3	15	15	25	31	15	15	20	19	36	35	33	32	34	31	28	29	37	22	19	21	37				24.8
		OBS																											31					
EAST WAREHAM	MID	MAX	49	42	26	46	23	14	22	28	32	38	46	36	28	32	48	49	45	46	55	43	37	35	43	45	26	29	39	46				37.4
		MIN	32	21	16	18	9	5	2	10	13	22	32	12	14	15	7	36	28	23	21	29	31	29	29	26	15	16	28	31				20.4

SEE REFERENCE NOTES FOLLOWING STATION INDEX

DAILY TEMPERATURES(°F)

NEW ENGLAND

FEBRUARY 1995

STATION	OB. TIME	MAX/MIN	1	2	3	4	5	6	7	8	9	10	11	12	13	14	15	16	17	18	19	20	21	22	23	24	25	26	27	28	29	30	31	AVERAGE
			DAY OF MONTH																															
EDGARTOWN	08	MAX	42	49	47	33	48	30	18	26	32	34	47	50	24	32	36	51	51	44	50	52	42	41	41	45	48	36	30	44				40.1
		MIN	27	31	18	17	17	5	5	8	14	20	28	16	13	18	8	21	30	25	21	30	36	30	30	40	21	20	23	30				21.5
GROVELAND	21	MAX	47	40	27	37	35	10	18	25	34	38	46	33	28	30	36	46	42	49	53	40	38	36	44	41	31	25	22	32				35.1
		MIN	31	17	7	12	9	-2	-8	-3	9	19	24	10	7	12	0	30	17	19	18	25	31	26	25	25	17	7	10	19				14.8
HINGHAM	19	MAX	47	42	26	44	44	12	19	27	33	39	49	37	28	31	37	51	46	51	56	43	38	35	46	43	33	32	32	33				37.6
		MIN	33	26	14	16	9	1	-1	6	12	20	31	10	12	17	7	33	25	24	24	28	32	27	27	32	19	12	16	24				19.1
HYANNIS	07	MAX	41	42	43	32	46	30	14	23	34	24	39	46	23	28	33	49	50	43	47	51	47	37	35	43	46	33	33	43				37.7
		OBS			63																													
		MIN	32	35	23	16	16	3	2	4	9	13	23	13	13	14	12	11	33	23	23	26	37	31	31	34	20	18	18	18				19.7
MARBLEHEAD	16	MAX	46	45	31	37	37	15	18	26	32	37	47	43	27	31	35	48	47	46	47	48	37	36	43	43	40	30	30	33				37.0
		MIN	33	30	11	16	14	0	-3	12	12	23	31	10	12	17	14	32	26	28	29	36	31	26	30	38	19	10	14	21				20.4
MIDDLETON	16	MAX	46	46	32	35	38	17	20	28	33	38	46	44	28	33	36	52	45	52	52	53	38	38	43	44	38	32	29	33				38.2
		MIN	29	28	7	22	15	-1	-8	0	9	19	27	8	10	14	5	20	27	21	22	30	30	26	25	27	17	8	10	19				16.6
NEW BEDFORD	MID	MAX	49	41	26	45	28	12	21	25	30	38	48	35	26	31	47	49	46	52	55	46	36	33	42	44	32	28	33	48				37.4
		MIN	34	17	10	23	2	-1	-2	12	10	20	31	8	11	17	14	36	29	29	24	35	29	26	28	25	18	12	16	30				19.4
PEABODY	19	MAX	49	49	29	43	44	13	20	29	34	39	48	40	29	33	37	50	45	51	55	45	38	37	46	44	34	28	24	34				38.1
		MIN	24	21	12	12	10	2	-3	10	13	24	32	11	14	18	12	36	26	28	28	36	32	28	30	32	20	11	13	23				19.8
PLYMOUTH-KINGSTON	23	MAX	49	44	32	47	37	15	22	30	34	41	50	37	31	34	43	51	44	50	58	45	38	36	46	46	35	34	35	35				39.3
		MIN	33	23	16	20	6	3	1	12	12	19	32	12	12	16	11	38	27	26	23	33	32	28	28	29	20	14	16	29				20.4
ROCHESTER	08	MAX	40	48	41	29	46	24	14	21	27	31	42	49	22	28	32	51	50	47	51	56	45	36	37	45	44	34	29	33				37.6
		MIN	29	34	13	17	22	2	1	5	12	20	25	11	12	14	8	21	28	26	23	29	34	28	28	37	20	14	16	27				19.9
TAUNTON	08	MAX	40	46	42	29	44	23	13	20	26	30	39	47	21	27	31	51	48	45	50	54	44	36	35	46	42	34	30	33				36.6
		OBS										***																						
		MIN	27	33	12	17	21	2	0	3	11	15	16	11	12	16	6	15	26	21	23	28	33	28	26	34	20	14	15	25				18.2
		OBS										***																						
NEW HAMPSHIRE																																		
NORTHERN	01																																	
BENTON 5 SW	07	MAX	31	37	15	20	22	9	-8	8	14	23	29	33	11	19	26	37	34	34	45	48	37	34	28	38	32	17	12	21				25.2
		MIN	17	15	-4	-3	8	-17	-21	-21	-1	2	12	-7	-4	3	-4	-3	11	15	19	20	21	18	17	24	3	-6	-11	-5				3.5
BERLIN	07	MAX	34	37	17	23	20	14	-6	8	15	25	30	34	9	21	22	42	36	34	45	54	38	35	29	41	34	16	16	21				26.6
		MIN	14	16	-5	-5	11	-12	-13	-12	-2	6	12	1	-5	-3	-8	-8	10	11	18	18	27	20	17	17	6	-9	-13	-12				3.5
BETHLEHEM 2	07	MAX	31	37	14	22	22	11	-8	6	13	23	28	33	6	20	20	38	36	33	43	49	43	34	28	41	33	13	11	18				24.9
		MIN	16	14	-9	-9	8	-17	-19	-17	-6	-1	11	-2	-9	-4	-8	-8	9	9	10	21	21	18	15	20	2	-14	-16	-12				.8
COLEBROOK	19	MAX	34	32	17	20	16	-9	4	12	22	24	32	17	20	20	32	36	31	42	46	40	36	32	39	37	19	8	15	31				25.2
		MIN	28	5	-10	-6	-9	-18	-16	-12	0	10	17	-4	14	2	-18	25	2	3	17	26	27	16	13	19	8	-16	-19	15				3.3
FIRST CONN LAKE	07	MAX	26	30	6	16	16	6	-16	0	6	17	24	27	0	16	15	32	28	25	37	44	35	32	32	37	32	8	4	20				19.8
		MIN	14	3	-8	-10	6	-22	-22	-21	-15	1	6	-6	-14	-3	-15	-15	-6	-6	15	23	23	12	7	15	-2	-15	-23	-15				-3.3
GRAFTON	07	MAX	33	42	22	24	22	14	0	12	17	25	31	36	15	21	24	35	37	35	50	52	36	36	31	41	35	21	17	27				28.3
		OBS																										36						
		MIN	8	22	3	2	12	-12	-13	-21	-21	7	11	2	-13	-14	-16	-16	7	4	7	19	19	22	18	24	10	-3	-10	-3				2.0
LANCASTER	06	MAX	31	37	18	20	23	13	-7	7	13	24	26	35	8	20	22	36	36	35	44	48	40	36	27	42	34	16	11	17				25.4
		MIN	17	18	-5	-6	6	-14	-17	-16	-14	1	10	0	-9	-5	-15	-15	5	2	1	11	17	21	17	19	7	-15	-15	-14				-.3
MONROE 5 NNE	08	MAX	27	30	11	15	17	7	-11	8	12	17	23	30	5	17	20	29	31	33	42	42	33	32	28	35	30	14	10	12				21.4
		MIN	12	10	-9	-9	7	-18	-20	-19	-15	-8	5	-1	-12	-12	-13	-13	3	3	3	10	19	16	15	18	2	-9	-12	-10				-2.0
		OBS		-4																														
MOUNT WASHINGTON	MID	MAX	15	13	7	10	5	-28	-10	-7	-1	10	11	-10	-6	-1	27	26	10	20	28	25	25	14	22	23	-11	3	25	29				9.8
		MIN	7	-6	-4	-3	-35	-39	-39	-19	-18	-8	-11	-25	-20	-11	-2	0	1	4	15	14	5	2	5	-13	-23	-23	-1	21				-8.1
NORTH STRATFORD	07	MAX	31	35	12	20	23	12	-9	8	13	24	26	33	6	21	19	37	33	32	42	47	41	36	27	39	34	13	9	19				24.4
		MIN	20	10	-8	-9	2	-16	-18	-13	-11	0	4	-7	-13	-7	-16	-17	0	0	8	11	16	18	15	18	2	-18	-19	-18				-2.4
PINKHAM NOTCH	07	MAX	29	35	16	19	18	8	-4	7	14	21	27	29	8	17	17	39	33	33	42	47	31	30	25	37	33	12	11	22				23.4
		MIN	10	15	-4	-4	7	-13	-16	-14	4	8	11	-2	-3	8	-6	-5	7	6	12	19	17	18	11	17	4	-5	-13	-3				3.1
		OBS																5			27													

SEE REFERENCE NOTES FOLLOWING STATION INDEX

DAILY TEMPERATURES(°F)

NEW ENGLAND

FEBRUARY 1995

STATION	OB. TIME	MAX/MIN	1	2	3	4	5	6	7	8	9	10	11	12	13	14	15	16	17	18	19	20	21	22	23	24	25	26	27	28	29	30	31	AVERAGE
YORK POND	07	MAX	31	34	18	26	18	13	-9	9	14	25	29	30	10	20	22	32	39	36	43	48	38	33	28	42	34	14	13	19				25.3
		OBS													21																			
		MIN	12	11	-12	-10	5	-17	-18	-15	2	5	7	-2	-2	3	-10	-9	-6	1	6	17	22	16	12	20	2	-15	-20	-11				-.2
SOUTHERN 02																																		
CONCORD WSO AIRPORT	MID	MAX	46	35	30	29	21	5	17	22	29	34	40	24	25	27	32	43	40	50	51	41	39	37	44	41	29	23	20	33				32.4
		MIN	27	10	2	11	-3	-7	-9	-15	11	10	17	6	-9	-6	-9	26	12	12	14	23	31	21	22	22	11	3	1	19				9.0
DEERING	17	MAX	40	34	26	25	24	2	14	19	26	31	37	32	22	25	30	40	37	49	48	40	35	33	40	36	26	21	17	29				29.9
		MIN	28	17	5	13	1	-9	-13	2	7	15	24	1	5	7	3	28	18	25	22	29	28	23	23	26	10	-1	0	11				12.4
DURHAM	17	MAX	47	42	28	29	31	8	17	23	31	35	41	39	29	29	34	44	41	48	52	49	38	37	44	40	36	27	20	31				34.6
		MIN	27	26	4	10	8	-5	-9	-12	12	13	16	9	-6	1	-5	30	17	13	16	24	30	27	20	34	16	5	2	15				12.1
EPPING	18	MAX	46	41	29	31	32	8	18	24	31	35	42	32	26	28	35	44	42	50	53	38	39	38	43	40	34	24	17	31				34.0
		MIN	29	19	4	10	8	-6	-13	-10	11	18	18	9	-6	-1	-4	30	18	17	16	25	31	28	22	34	16	5	2	16				12.4
GREENLAND	19	MAX	47	40	29	31	35	11	18	24	33	35	42	32	27	29	34	45	42	48	52	43	37	38	44	40	37	26	22	31				34.7
		MIN	33	25	7	13	11	-4	-8	1	12	19	23	10	4	12	4	32	19	22	23	30	29	28	24	35	17	6	7	8				15.8
HANOVER	20	MAX	43	34	25	23	19	0	1	19	26	32	32	22	16	26	30	40	36	49	41	38	41	33	41	40	23	18	15	29				28.3
		MIN	34	11	0	10	-11	-12	-16	-4	-2	13	17	4	-6	8	-5	28	16	17	15	23	23	21	25	18	-1	-3	4	14				8.6
KEENE	06	MAX	37	43	30	29	27	17	6	19	22	29	34	40	17	25	29	41	42	41	51	52	46	38	36	39	37	28	24	25				32.3
		MIN	10	28	3	3	16	-6	-14	-16	-15	2	11	4	-1	-2	-8	-9	14	13	13	14	23	26	24	26	14	-2	-2	9				6.4
LAKEPORT 2	07	MAX	38	44	25	30	24	18	4	16	22	29	35	40	18	27	28	40	41	42	49	52	40	37	36	45	38	25	20	25				31.7
		MIN	20	24	16	6	14	-7	-9	-9	-6	10	17	5	1	4	0	0	16	18	18	18	27	25	22	26	12	3	0	6				9.9
MASSABESIC LAKE	08	MAX	42	47	46	31	30	31	13	30	29	35	31	42	20	27	31	40	46	48	53	52	51	52	52	52	42	30	30	29				37.9
		OBS							31																									
		MIN	17	17	2	4	12	-11	-13	-8	-9	8	11	4	-3	-1	4	-4	13	12	19	24	21	22	19	17	11	2	2	6				7.1
		OBS					-3											12	-1															
MILFORD	19	MAX	44	39	30	30	30	7	20	23	32	36	41	27	25	29	34	43	40	45	51	39	38	36	41	39	28	24	18	31				32.9
		MIN	26	19	8	18	4	-3	-8	-7	11	15	14	6	5	0	-3	30	18	19	16	24	30	28	23	27	14	5	4	16				12.8
MOUNT SUNAPEE	17	MAX	38	37	24	23	21	3	11	14	22	29	34	31	21	23	31	39	35	46	50	44	35	35	41	37	30	20	18	30				29.4
		MIN	30	18	8	13	2	-10	-11	4	7	7	25	2	5	12	3	29	16	26	22	28	29	22	20	30	10	1	0	17				13.0
NASHUA 2 NNW	MID	MAX	39	46	35	31	30	8	8	20	24	32	37	25	19	26	29	35	46	42	50	40	40	38	40	42	40	29	27	25				32.3
		OBS						21						43								54												
		MIN	27	11	6	6	0	-2	-9	-8	-6	13	20	8	3	5	-1	27	19	18	18	18	25	29	25	28	17	6	6	11				11.4
		OBS	15	29			17											1																
NEWPORT	08	MAX	36	42	26	28	23	11	3	12	20	28	33	37	18	23	22	40	41	38	52	54	41	37	35	44	37	24	20	29				30.5
		MIN	10	25	0	0	10	-9	-15	-15	-15	2	10	3	2	-2	-10	-10	10	9	11	19	29	23	21	25	10	-6	-4	6				5.0
		OBS																										-16						
NORTH CONWAY	07	MAX	37	47	28	29	21	20	5	15	22	31	33	42	15	28	28	40	42	41	48	48	41	37	38	44	38	25	22	17				31.5
		MIN	15	24	3	3	12	-9	-9	-12	-12	11	16	2	2	-4	-4	-3	12	10	11	17	23	23	23	24	11	-1	-6	-2				6.4
PETERBORO 2 S	07	MAX																																M
		MIN																																M
PLYMOUTH	07	MAX	33	43	27	30	23	15	2	14	21	29	33	40	16	27	27	37	37	40	50	50	38	38	35	44	37	25	20	22				30.5
		MIN	15	25	0	0	11	-11	-12	-17	-17	8	17	2	-1	-8	-10	-9	10	7	7	14	22	23	19	22	9	-3	-8	-7				3.9
		OBS																	-2															
TAMWORTH 3	07	MAX	34	40	28	27	13	22	2	10	20	27	32	37	16	27	21	36	40	38	40	46	40	36	37	41	35	22	21	21				28.9
		MIN	12	24	-2	-1	9	-9	-15	-13	-13	11	19	1	-4	-4	-11	-8	9	14	13	18	23	23	18	23	7	-11	-12	-2				4.3
		OBS					-3																											
WEARE	08	MAX	40	44	30	30	27	20		22	25	33	36	42	19	26	30	40	46	42	54	52	43	38	39	45	40	30	25	26				35.0
		OBS								***																								
		MIN	19	28	7	10	13	4	-5	-12	-4	12	14	4	2	5	1	4	15	20	18	18	28	24	21	29	13	-3	-1	6				10.4
		OBS							***		***																							
WEBSTER	08	MAX																																M
		MIN																																M

SEE REFERENCE NOTES FOLLOWING STATION INDEX

DAILY TEMPERATURES(°F)

NEW ENGLAND

FEBRUARY 1995

STATION	OB. TIME	MAX/MIN	1	2	3	4	5	6	7	8	9	10	11	12	13	14	15	16	17	18	19	20	21	22	23	24	25	26	27	28	29	30	31	AVERAGE
RHODE ISLAND																																		
ADAMSVILLE 2 NW	MID	MAX																																M
		MIN																																M
BLOCK ISLAND STATE AP	18	MAX	50	45	45	47	47	18	30	35	34	38	46	45	44	45	44	47	52	54	50	45	40	41	48	50	44	40	38	40				42.9
		OBS	36																															
		MIN	30	28	30	30	18	8	16	25	28	24	26	26	28	30	28	36	32	32	28	35	33	32	39	40	25	30	31	38				28.8
KINGSTON	16	MAX	48	45	37	42	44	18	24	26	28	37	46	42	27	32	36	51	46	52	55	53	43	37	45	43	42	34	30	38				39.3
		MIN	32	28	12	16	18	2	-2	4	12	15	29	13	9	13	6	36	28	18	22	27	33	30	22	36	21	18	20	30				19.6
NEWPORT ROSE	08	MAX	46	49	43	32	46	27	16	25	29	30	40	48	24	28	30	50	45	53	49	56	55	36	36	49	42	35	32	34				38.8
		MIN	30	35	16	17	24	5	2	2	15	15	25	14	14	14	20	20	33	30	28	28	34	28	30	36	22	18	18	24				21.3
NORTH FOSTER 1 E	23	MAX	45	40	30	34	24	13	21	27	31	38	46	32	27	31	43	48	44	49	53	46	36	35	47	40	33	32	25	33				35.8
		MIN	29	15	7	16	0	-3	-6	1	8	11	29	6	7	10	7	32	24	20	23	30	30	24	24	21	16	11	13	24				15.3
PROVIDENCE WSO AIRPORT	MID	MAX	49	45	31	41	28	15	24	27	32	39	49	35	29	33	51	52	47	52	54	49	38	37	47	44	36	33	31	35				38.7
		MIN	32	20	14	25	6	3	1	8	11	20	29	12	12	17	11	36	28	24	23	32	32	27	27	27	21	16	20	26				20.0
VERMONT																																		
NORTHEASTERN	01																																	
ALBANY	07	MAX	31	35	14	19	21	9	-10	8	13	25	27	31	7	23	22	38	36	34	44	49	41	38	30	40	36	15	13	20				25.3
		MIN	20	6	-17	-16	8	-18	-18	-13	-6	5	6	-2	-8	5	-14	-14	4	5	10	21	24	15	15	17	0	-17	-19	-12				-.5
CHELSEA	07	MAX	34	40	19	24	24	14	-1	11	19	26	32	37	16	23	26	39	37	38	44	48	39	40	31	41	36	21	16	21				28.4
		MIN	12	18	-6	-5	13	-12	-24	-25	-15	-8	5	-4	-8	-5	-13	-13	5	4	3	10	12	20	18	22	1	-11	-11	-6				-.8
ENOSBURG FALLS	16	MAX	38	38	20	26	23	-5	9	11	26	28	33	30	23	23	31	39	35	43	48	46	39	28	45	43	28	13	22	28				29.0
		OBS																					49											
		MIN	30	5	-15	-1	-5	-18	-20	-10	4	0	22	-3	-10	11	-11	29	10	22	22	17	28	15	16	28	4	-10	-11	18				6.0
ISLAND POND	07	MAX	29	34	8	16	20	10	-13	5	10	21	27	29	2	19	17	36	31	29	41	46	39	35	24	40	38	11	7	20				22.5
		OBS																							***	***								
		MIN	18	6	-13	-13	5	-20	-20	-14	-7	2	4	-5	-8	-5	-17	-17	-2	3	10	18	23	15	12	16	-1	-18	-21	-12				-2.2
		OBS																							***	***								
JAY PEAK	07	MAX	27	30	5	17	17	17	-16	3	5	16	26	22	6	14	13	36	27	27	40	42	38	32	20	36	35	6	6	25				20.4
		OBS					***								22														33					
		MIN	16	2	-6	-5	9	-24	-24	-16	-4	-1	4	-6	-4	5	-15	-13	9	18	8	20	21	12	11	19	-4	-12	-13	-9				-.1
		OBS					***										0	1			23													
MARSHFIELD	07	MAX	34	40	13	24	24	13	-5	11	19	29	28	33	13	24	33	34	36	35	38	47	41	39	28	39	38	19	11	25				27.3
		OBS							13																									
		MIN	20	11	-9	-8	12	-16	-14	-14	-8	-1	9	6	-2	-4	-13	-11	11	7	7	15	18	18	19	27	6	-10	-12	-10				1.9
		OBS											23				2																	
MONTPELIER AP	MID	MAX	38	29	24	20	17	-7	10	15	25	29	32	13	20		33	40	37	46	51	36	35	27	38	34	15	11	20	29				26.6
		MIN	29	-2	-6	5	-10	-17	-12	11	4	12	13	1	6		-7	22	14	15	27	22	22	17	20	7	2	-6	-10	15				6.8
MORRISVILLE 4 SSW	06	MAX	31	36	13	20	21		-10	8	13	23	28	30	11	20	21	39	35	35	43	48	41	36	25	40	35	17	11	22				25.6
		MIN	20	11	-12	-12	10	-15	-15	-13	-5	5	11	1	-2	-2	-15	-12	11	12	14	14	25	18	18	20	6	-10	-11	-8				2.3
MOUNT MANSFIELD	16	MAX	22	22	12	12	9	-22	-7	-3	6	15	17	12	2	5	14	27	16	24	33	29	24	20	24	26	11	-4	6	28				13.6
		MIN	15	-6	-7	1	-22	-33	-33	-9	-8	0	9	-12	-12	-2	-5	10	11	13	21	18	17	3	8	11	-12	-16	-7	3				-1.6
NEWPORT	18	MAX	35	35	17	26	22	-5	8	12	26	26	32	26	26	19	31	35	35	41	50	44	38	33	40	38	23	8	20	33				27.6
		MIN	29	5	-13	-7	-8	-5	-15	-8	-2	5	18	-3	-6	1	-8	26	7	18	22	23	28	17	18	22	-3	-12	-13	18				5.5
NORTHFIELD	07	MAX																																M
		MIN																																M
ROCHESTER	07	MAX																																M
		MIN																																M
SAINT JOHNSBURY	16	MAX	40	38	25	23	22	0	12	19	28	30	35	32	25	25	29	38	36	46	48	47	39	37	42	41	35	16	15	32				30.5
		MIN	29	11	-5	4	-2	-15	-14	-10	0	13	24	0	-7	3	-10	26	10	6	16	19	29	20	20	31	5	-10	-10	13				7.0

SEE REFERENCE NOTES FOLLOWING STATION INDEX

DAILY TEMPERATURES(°F)

NEW ENGLAND

FEBRUARY 1995

STATION	OB. TIME	MAX/MIN	1	2	3	4	5	6	7	8	9	10	11	12	13	14	15	16	17	18	19	20	21	22	23	24	25	26	27	28	29	30	31	AVERAGE
WEST BURKE	07	MAX	32	37	12	19	22	13	-8	8	13	24	31	32	8	22	21	36	35	32	43	46	42	38	26	42	36	14	9	22				25.3
		MIN	18	9	-14	-12	2	-18	-17	-14	-8	-4	11	-12	-16	-6	-17	-15	0	0	6	10	15	16	13	17	-1	-22	-19	-15				-3.3
WEST DANVILLE 2	06	MAX	32	35	11	19	20	10	-11	7	12	22	26	31	4	19	18	37	33	31	42	50	41	35	27	42	33	13	10	19				23.9
		MIN	17	10	-12	-12	8	-17	-18	-15	0	4	9	-7	-7	0	-15	-14	5	5	5	16	18	16	12	20	-1	-10	19	-7				-.3
WESTERN 02																																		
BURLINGTON WSO AP	MID	MAX	40	29	24	25	18	-5	10	16	26	30	34	14	22	25	36	41	37	43	45	40	37	29	40	39	19	13	28	28				28.0
		MIN	29	2	-5	10	-6	-13	-12	0	8	11	13	6	6	4	-1	22	19	20	36	23	25	17	22	17	6	-1	0	19				9.9
CORNWALL	18	MAX	37	34	21	22	22	-3	10	18	25	30	27	33	33	23	28	38	35	38	45	42	38	35	36	38	24	19	18	26				28.3
		OBS	15																															
		MIN	34	9	0	14	-3	-17	-18	1	1	15	15	3	1	12	5	28	20	32	32	24	18	24	30	24	7	-1	0	18				11.7
		OBS	12		12									22																				
DORSET 2 SE	07	MAX	34	35	19	23	22		-2	12	17	22	33	32	13	20	23	41	37	34	47	49	45	35	26	37	32	19	15	30				27.8
		MIN	18	18	-1	-1	11	-12	-25	-26	-9	7	16	-2	-2	-2	-9	-9	13	13	14	17	26	20	18	23	8	-8	-8	9				4.2
ESSEX JUNCTION 1 N	08	MAX	35	39	15	23	26	5	-5	11	17	26	33	36	14	24	25	39	37	37	46	47	42	38	29	42	38	20	12	25				27.7
		MIN	24	10	-10	-6	3	-14	-14	-14	-4	6	4	2	-4	0	0	-1	15	14	24	22	22	15	15	25	8	-5	-5	4				4.9
POWNAL 1 NE	07	MAX	36	38	25	22	25	9	0	15	17	24	35	35	12	20	23	42	37	34	42	43	43	31	27	37	33	21	20	34				27.9
		OBS																			*****	*****	*****											
		MIN	22	25	0	-1	9	-11	-18	-19	4	10	16	-2	-2	-1	-2	-1	17	16	15	18	25	19	17	26	8	-3	-2	13				7.1
		OBS																			*****	*****	*****											
RUTLAND	17	MAX	40	36	26	28	26	2	14	23	25	33	38	23	23	28	35	41	38	47	52	47	40	30	40	40	24	17	29	32				31.3
		MIN	33	10	-3	10	-3	-13	-16	-7	-2	15	23	2	6	12	-6	27	20	17	16	20	29	20	23	20	10	-3	0	21				10.0
		OBS																12																
ST ALBANS RADIO	MID	MAX	36	25	16	25	15	-10	7	10	24	30	32	9	23	20	36	37	33	40	46	38	36	22	42	37	13	7	23	25				24.9
		MIN	25	4	-1	12	-10	-17	-13	-4	7	3	9	-6	-2	10	9	20	15	26	31	20	22	14	18	11	3	-5	-3	17				7.7
SALISBURY 2 N	17	MAX	43	38	23	27	24	-1	15	21	27	33	35	31	31	29	35	39	40	49	49	47	43	31	41	40	27	19	24	29				31.8
		MIN	32	10	-5	15	-4	-24	-22	-7	-3	8	25	1	-2	9	-3	29	17	19	24	19	28	16	21	25	5	-5	-3	18				8.7
SHOREHAM	07	MAX	34	42	15	19	24		-3	11	17	25	31	32	15	22	26	37	38	37	44	45	40	38	28	37	38	24	14	26				28.0
		OBS																									26							
		MIN	18	15	-2	3	11	-16	-17	-16	-6	7	16	0	0	6	-10	0	15	17	21	20	23	19	20	25	8	-1	-2	5				6.4
		OBS							-32																									
SOUTH HERO	21	MAX	38	33	25	23	20	-7	14	17	26	32	33	12	23	25	35	39	42	45	44	40	36	27	39	38	20	13	21	25				27.8
		MIN	25	8	1	10	-7	-16	-11	-3	10	10	12	2	-3	15	5	25	19	25	31	21	24	15	18	19	8	-2	-2	19				9.9
		OBS																												-2				
SOUTH LINCOLN	07	MAX	30	35	12	22	22	6	-7	9	14	21	29	30	11	19	23	36	35	34	44	46	40	36	27	38	34	9	13	28				24.9
		MIN	15	10	-12	-12	6	-21	-23	-20	-8	-1	4	-3	-2	6	-7	-6	12	15	18	17	15	14	14	24	-3	-17	-16	5				.9
SOUTHEASTERN 03																																		
BELLOWS FALLS	08	MAX	38	44	31	29	25	23	15	19	25	30	36	41	20	26	30	42	45	42	49	50	46	41	38	39	40	30	27	27				33.9
		MIN	17	27	6	6	19	-6	-9	-9	-9	5	16	5	5	5	-2	-2	18	11	12	21	30	27	27	28	14	2	2	2				9.6
CAVENDISH	08	MAX	35	41	24	26	27	14	3	15	21	28	34	38	19	24	27	40	39	45	49	53	48	38	31	40	38	24	22	27				31.1
		MIN	17	20	2	3	3	-14	-16	-14	-11	13	19	-2	3	4	-12	-5	13	8	18	16	26	23	20	27	9	-9	-5	5				5.8
READSBORO 1 SE	08	MAX	33	39		30	24	12	2	15	16	25	32	37	12	25	23	38	36	35	50	50	50	38	30	35	35	20	24	31				29.5
		OBS																												40				
		MIN	19	28	0	0	12	-8	-9	-8	-6	14	16	-1	-1	8	-6	-6	12	12	14	15	24	23	22	25	10	-5	-5	8				7.4
VERNON	08	MAX	35	43	29	28	25	18	7	23	23	27	34	40	16	25	27	39	40	40	47	48	43	38	34	36	36	28	25	25				31.4
		MIN	14	29	6	8	16	-2	-6	-8	-8	17	18	5	5	4	-1	0	20	15	18	19	26	25	25	29	14	3	8	10				11.0

SEE REFERENCE NOTES FOLLOWING STATION INDEX

DAILY SOIL TEMPERATURES

NEW ENGLAND

FEBRUARY 1995

STATION	DEPTH	TIME	DAY OF MONTH 1	2	3	4	5	6	7	8	9	10	11	12	13	14	15	16	17	18	19	20	21	22	23	24	25	26	27	28	29	30	31	AVERAGE
MAINE NORTHERN 01 CARIBOU WSO AIRPORT //	(IN)																																	
	4	MAX	28	27	26	26	27	27	27	27	27	27	26	27	27	27	27	26	26	26	27	27	26	26	26	26	26	26	26	26				26.5
	4	MIN	26	26	26	26	26	26	26	26	26	26	26	26	27	26	26	26	26	26	26	26	26	26	26	26	26	26	26	25				26.0

STATION NAME	SOIL TYPE	SOIL COVER	SLOPE	UNITS
CARIBOU WSO, ME	ROCKY LOAM	GRASS	0%	F

SEE REFERENCE NOTES FOLLOWING STATION INDEX

SNOWFALL AND SNOW ON GROUND (INCHES)

NEW ENGLAND

FEBRUARY 1995

STATION		DAY OF MONTH 1	2	3	4	5	6	7	8	9	10	11	12	13	14	15	16	17	18	19	20	21	22	23	24	25	26	27	28	29	30	31
CONNECTICUT																																
NORTHWEST 01																																
BAKERSVILLE	SNOWFALL		T	T	.8	10.4	T	T			T						T						.1			.1	.1	T	.4			
	SN ON GND	T	T	T	1	11	10	9	9	9	8	8	8	8	8	8	7	7	6	6	6	5	5	4	4	3	3	3	3			
BARKHAMSTED	SNOWFALL				-	12.0																							-			
	SN ON GND				-	12	-	-	-	-	-	9	8	-	8	-	-	7	-	-	-	4	-	-	2	-	-	2	2			
BULLS BRIDGE DAM	SNOWFALL				-	7.5																					-					
	SN ON GND				-	8	-	-	-	-	-	-	-	-	-	-	-	-	-	-	-	-	-	-	-	-	-	-	-			
FALLS VILLAGE	SNOWFALL				-	8.5																						T				
	SN ON GND				-	-	-	-	-	-	-	-	-	-	-	-	-	-	-	-	-	-	-	-	-	-	-	-	-			
NORFOLK 2 SW	SNOWFALL	T	T	T	1.0	11.5	1.0										T						.4		T	2.0	.3	T	.3			
	SN ON GND	3	3	3	4	15	14	13	13	12	11	11	10	10	10	9	9	8	8	8	8	8	8	8	7	9	9	8	8			
SHEPAUG DAM	SNOWFALL				5.0	5.0																										
	SN ON GND				-	-	8	8	8	7	7	6	6	5	4	4	3	3	3	2	1											
TORRINGTON	SNOWFALL					10.0																				-	-	-				
	SN ON GND					-	-	-	-	-	-	-	-	-	-	-	-	-	-	-	-	-	-	-	-	-	-	-	-			
WIGWAM RESERVOIR	SNOWFALL				-	10.0																										
	SN ON GND				1	11	11	10	9	8	7	7	6	6	5	5	4	3	3	2	2	1	1									
WOODBURY	SNOWFALL		T		9.8											T						T	T		T		T	.3				
	SN ON GND				9	9	8	8	7	6	6	5	5	4	4	4	3	2	2	1	T	T	T	T	T	T	T	T	T			
CENTRAL 02																																
ANSONIA 1 NE	SNOWFALL				-	3.0																										
	SN ON GND				6	8	7	7	7	7	7	6	6	5	4	4	3	2	2	1	T											
BURLINGTON	SNOWFALL				-	-																						T				
	SN ON GND				2	9	9	9	9	9	9	7	7	7	7	6	5	5	5	5	5	3	2	2	2	2	2	2	2			
COCKAPONSET RANGER STA	SNOWFALL				2.0	5.0																						T				
	SN ON GND				2	7	7	7	7	7	6	4	2	1	1	1	1	1	1									T				
DANBURY	SNOWFALL				1.0	11.0		T									T						.2			T		T	.2			
	SN ON GND				1	11	10	9	9	8	8	7	6	5	5	4	4	3	2	1	1	T	T	T	T	T	T	T	T			
HARTFORD BRAINARD FIEL	SNOWFALL				.5	-																							-			
	SN ON GND				-	-	-	-	-	-	-	-	-	-	-	-													-			
HARTFORD WSO AIRPORT	R SNOWFALL				9.7	.1										T						T	T		T	T		.3				
	SN ON GND				1	7	7	7	6	6	6	5	4	4	4	3	3	2	2	1	1								T			
	WTR EQUIV															.1	.1	.1														
MANSFIELD HOLLOW LAKE	SNOWFALL				2.0	5.0																							-			
	SN ON GND				-	6	6	6	6	6	6	5	4	4	3	3	2	1											-			
MIDDLETOWN 4 W	SNOWFALL				6.3	.5											T						T						T			
	SN ON GND				6	7	5	5	5	5	5	5	4	4	3	3	2	2	1	T	T	T	T	T				T	T			
MOUNT CARMEL	SNOWFALL				9.5	T																	T					T				
	SN ON GND				8	8	8	8	6	5	5	4	3	-	-	3	2	2	1	T	T	T	T	T				T				
NORWICH PUB UTIL PLANT	SNOWFALL				6.5	T																						-				
	SN ON GND				7	6	5	5	4	4	3	2	1	1	1													-	-			
SAUGATUCK RESERVOIR	SNOWFALL				7.0	4.0																										
	SN ON GND				-	-	-	-	-	-	-	-	-	-	-	-	-	-	-	-		-	-	-	-	-	-	-	-			
SHUTTLE MEADOW RESVR	SNOWFALL				*	9.0											T											T	.3			
	SN ON GND				-	-	-	-	-	-	-	-	-	-	-	-	-	-	-	-	-	-	-	-	-	-	-		-			
STORRS	SNOWFALL				T	6.0																T				T						
	SN ON GND				T	6	6	6	6	6	5	4	3	3	3	3	2	2	T			T				T	T	T	T			

SNOWFALL: INCLUDES SNOW AND ICE. VALUES FOR NWS STATIONS (J INDEX NOTE) ARE MID-MID (LST).
SNOW ON GROUND: INCLUDES SNOW, SLEET, ICE AND HAIL. VALUES FOR NWS STATIONS (J INDEX NOTE) ARE OBSERVED AT 1200 UTC (GMT).
WATER EQUIVALENT: GIVEN FOR NWS STATIONS (J INDEX NOTE) ONLY, WHEN SNOW DEPTH IS 2 INCHES OR MORE.
SEE REFERENCE NOTES FOLLOWING STATION INDEX

SNOWFALL AND SNOW ON GROUND (INCHES)

NEW ENGLAND
FEBRUARY 1995

STATION		DAY OF MONTH																															
		1	2	3	4	5	6	7	8	9	10	11	12	13	14	15	16	17	18	19	20	21	22	23	24	25	26	27	28	29	30	31
WEST THOMPSON LAKE	SNOWFALL					7.0																	T									
	SN ON GND					-	6	6	6	6	5	-	-	5	5	5	4	3	-	-	-		T	T	T				-			
																													T			
COASTAL 03																																
BRIDGEPORT WSO ARPT R	SNOWFALL				8.0																						T	T				
	SN ON GND				3	3	3	3	3	3	3	2	2	2	1	1	T	T	T									T				
	WTR EQUIV				.7	.1	.2	.3	.7	.7	.7	.7	.7																			
GROTON	SNOWFALL				5.3	T																										
	SN ON GND				2	-	1	1	1	1	1	1	1															-				
STAMFORD 5 N	SNOWFALL				13.0											T	T					T					T	T	T			
	SN ON GND				-	-	-	11	-	10	10	8	-	-	-	-	6	-	-	-	-	2										
MAINE																																
NORTHERN 01																																
ALLAGASH	SNOWFALL	7.0				6.0	5.0				1.0	1.0													2.0	6.0			1.0			
	SN ON GND	23	22	21	21	27	32	30	30	29	30	31	31	30	30	30	30	29	29	29	28	28	28	28	28	34	33	33	34			
BLANCHARD	SNOWFALL	T	T	T		12.0						.5					2.5		T						2.5	3.0			3.5			
	SN ON GND	6	6	6	6	17	17	16	16	15	15	14	14	14	14	13	16	15	15	14	14	13	13	13	16	18	18	18	22			
BRASSUA DAM	SNOWFALL	.6	2.0	T		13.0	.8				T	.6		T			3.0		T	1.7					2.5	3.7			2.8			
	SN ON GND	-	10	9	9	22	20	19	18	18	17	17	17	16	16	15	17	16	16	17	16	15	15	15	18	21	21	20	23			
BRIDGEWATER	SNOWFALL	4.0	.5		T	13.0			T			1.5					3.0		T						3.0			T	3.0			
	SN ON GND	12	11	11	11	20	19	18	17	17	16	17	16	16	15	15	18	17	17	16	15	15	15	15	18	18	18	18	20			
CARIBOU WSO AIRPORT //R	SNOWFALL	2.9	T		11.2	10.2	T	T	T	T	.2	1.0	.1		T	2.4	1.7	T	.2					T	7.4	T		1.5	2.1			
	SN ON GND	19	18	18	17	34	30	28	28	28	27	26	25	23	23	23	24	24	24	23	22	20	20	19	20	26	25	24	26			
	WTR EQUIV	11.5	9.1	7.8	6.3	9.4	12.7	4.2	11.8	10.3	7.4	7.9	6.0	6.9	6.9	4.8	7.3	7.1	7.0	7.7	7.5	7.1	7.7	7.5	8.9	11.2	10.8	10.2	9.8			
CLAYTON LAKE	SNOWFALL	5.0		T		10.0	1.5		-		-	1.0	T		-	-	2.0								2.0	.5			3.0			
	SN ON GND	-	-	-	-	22	23	-	-	-	-	-	-	-	-	-	-	-	-	-	-	-	-	-	-	-	-	-	-			
COMSTOCK	SNOWFALL	1.0	1.0	T		13.0	2.0			T	T	1.0	T		T	T	3.0	T		1.0					2.0	4.0			4.0			
	SN ON GND	-	-	-	-	-	-	-	-	-	-	-	-	-	-	-	-	-	-	-	-	-	-	-	-	-	-	-	22			
EUSTIS	SNOWFALL					16.3	1.0					.8	T				3.2	T							2.3	3.8			8.6			
	SN ON GND	8	8	8	8	25	25	25	25	25	25	25	24	24	24	24	24	22	20	20	18	17	17	17	18	20	20	20	28			
FORT KENT	SNOWFALL	2.0				10.0	T	T		-	.5	2.6	T	T			3.0		T			T			1.0	4.0			1.0			
	SN ON GND	18	18	18	18	28	28	28	28	28	28	24	24	24	22	22	25	25	25	25	22	22	22	22	22	27	27	27	27			
HOULTON 5 N	SNOWFALL	3.6	.5		.2	10.5				T	T	1.5					3.5							.1	2.8			.2	3.0			
	SN ON GND	18	16	16	16	26	23	22	20	20	18	18	16	16	16	16	19	19	19	18	17	17	16	16	18	18	18	18	21			
JACKMAN	SNOWFALL	.5	1.5	T		18.0	T			T	.5	.5	T	T	T	T	2.0	T	T	T	T			T	1.0	3.0	T		4.0			
	SN ON GND	10	11	11	11	29	29	29	29	29	30	30	30	30	30	30	32	30	28	28	25	23	23	23	20	23	23	23	27			
KINGFIELD	SNOWFALL					14.0						1.0	T				3.0								4.5				9.0			
	SN ON GND	2	2	2	2	16	16	16	16	15	14	15	15	14	12	10	13	10	8	8	4	4	4	2	7	7	6	6	15			
LONG FALLS DAM	SNOWFALL	.1	.5			15.7	.5					.4		T			1.2	T	T						1.6	3.4			5.1			
	SN ON GND	5	6	6	6	20	20	20	20	20	19	20	20	20	18	17	18	18	17	16	14	12	12	12	14	17	17	16	21			
MIDDLE DAM	SNOWFALL		.6			18.0	T		T		1.0	T	T				2.5								1.0	3.4			5.0			
	SN ON GND	-	-	-	-	20	20	20	20	-	20	-	-	-	18	-	20	-	18	-	14	-	12	-	-	15	-	-	-			
MILLINOCKET	SNOWFALL	1.5	T			11.0	1.0					.5	T				3.5								1.5	2.5			3.5			
	SN ON GND	-	-	-	-	-	-	-	-	-	-	-	-	-	-	-	-	-	-	-	-	-	-	-	-	-	-	-	-			
MOOSEHEAD	SNOWFALL	.8	1.8	T		8.5	.5				.2	.4	T	T			1.2	T	T	.8					2.0	2.5			1.9			
	SN ON GND	4	6	5	4	11	11	11	10	10	9	9	9	8	8	8	9	9	9	10	8	8	8	8	10	14	13	13	14			
PATTEN 2	SNOWFALL	1.0	-			11.0	4.0					-					5.0								4.5	3.0			2.0			
	SN ON GND	9	9	9	9	18	22	22	22	22	22	22	22	22	22	21	24	24	24	24	21	20	20	20	22	24	24	24	25			

SNOWFALL: INCLUDES SNOW AND ICE. VALUES FOR NWS STATIONS (J INDEX NOTE) ARE MID-MID (LST).
SNOW ON GROUND: INCLUDES SNOW, SLEET, ICE AND HAIL. VALUES FOR NWS STATIONS (J INDEX NOTE) ARE OBSERVED AT 1200 UTC (GMT).
WATER EQUIVALENT: GIVEN FOR NWS STATIONS (J INDEX NOTE) ONLY, WHEN SNOW DEPTH IS 2 INCHES OR MORE.
SEE REFERENCE NOTES FOLLOWING STATION INDEX

SNOWFALL AND SNOW ON GROUND (INCHES)

NEW ENGLAND

FEBRUARY 1995

STATION		DAY OF MONTH																														
		1	2	3	4	5	6	7	8	9	10	11	12	13	14	15	16	17	18	19	20	21	22	23	24	25	26	27	28	29	30	31
PHILLIPS	SNOWFALL					14.0							-				2.0								4.5				8.0			
	SN ON GND	6	6	6	6	20	20	20	20	20	20	20	20	16	16	16	18	18	16	16	14	14	14	14	19	19	19	19	27			
PRESQUE ISLE	SNOWFALL	5.0	T			15.0	T			T		T	T	T			4.0								4.0	T	T	T	2.0			
	SN ON GND	22	22	22	22	35	35	35	35	35	35	35	35	35	35	35	39	39	39	36	33	30	28	26	30	30	30	30	32			
RANGELEY	SNOWFALL	.1	.4			18.2	T		.2	T	.5	.4	T	T	T		2.9								2.2	1.9			5.7			
	SN ON GND	2	2	2	2	20	16	14	13	11	11	10	10	9	9	9	11	10	9	8	7	7	7	6	8	10	9	9	14			
RIPOGENUS DAM	SNOWFALL	1.0	.5			10.0	3.0										3.0								.5	8.0			1.0			
	SN ON GND	4	-	-	-	-	-	-	-	-	-	-	-	-	-	-	14	-	-	-	-	-	-	-	-	-	-	-	15			
SEBEC LAKE	SNOWFALL	.5	.2			10.3	.3	T			T	1.1		T			4.5		T					T	2.4	2.5			4.0			
	SN ON GND	8	8	8	8	18	18	17	17	16	16	17	16	16	15	15	19	19	19	18	18	18	17	17	19	21	20	20	24			
SQUA PAN DAM	SNOWFALL	4.0	1.0			14.0	1.0			-		-	1.0				5.0							-	2.0	4.0			2.0			
	SN ON GND	16	17	16	16	30	31	31	30	30	29	28	29	28	28	27	31	31	31	30	28	28	28	27	29	32	32	31	33			
VAN BUREN 2	SNOWFALL	5.5		T		11.0	3.0			T		T	T				4.0		T					T	2.0	4.0	T		2.0			
	SN ON GND	24	24	24	24	35	38	38	38	38	38	38	38	38	38	38	42	41	41	41	40	39	38	37	38	42	42	42	44			
SOUTHERN INTERIOR 02																																
ALBION	SNOWFALL	T	.2			10.5						2.0					.3					T	T		1.2	.9			3.2			
	SN ON GND	3	3	3	3	14	13	12	12	11	10	12	11	11	11	11	11	10	10	10	10	10	10	9	10	10	10	9	12			
AUGUSTA FAA ARPT	SNOWFALL		T		11.1	4.2					.2	1.1	T			1.1						T		1.2	1.1			3.6	4.4			
	SN ON GND	1	T			15	15	14	14	14	14	14	14	13	12	11	12	11	10	9	6	4	4	3	4	4	4	3	7			
BANGOR AIRPORT	SNOWFALL	T	T		7.0	2.5					T	1.0				.4	T					T		1.0	T			3.5	4.3			
	SN ON GND	3	2	2	2	11	11	11	11	11	11	11	11	10	10	10	10	9	9	8	7	3	3	3	3	2	2	2	8			
BARNARD	SNOWFALL	.3	T			11.0	T				T	1.3		T			4.8								2.0	3.0			4.0			
	SN ON GND	6	6	6	6	16	16	16	15	15	15	16	16	16	15	15	20	19	18	18	17	17	17	17	18	22	21	20	25			
BRIDGTON 3 NW	SNOWFALL					13.8						.2					.3								1.5	1.5			7.5			
	SN ON GND	2	2	2	2	15	15	15	14	14	14	14	13	13	13	12	13	12	12	10	9	8	8	8	-	10	10	10	16			
CORINNA	SNOWFALL	T	T			9.0						2.0					2.0								2.0				4.0			
	SN ON GND	5	5	5	5	14	12	12	11	11	11	12	12	11	11	11	12	12	12	11	11	10	10	9	11	10	10	10	14			
DANFORTH	SNOWFALL	3.0	2.0			14.0	T					1.0	1.0				3.0								1.5	T			4.0			
	SN ON GND	14	16	16	16	23	22	21	21	21	20	21	22	20	20	18	20	18	17	17	17	15	14	14	14	10	10	10	14			
DOVER-FOXCROFT	SNOWFALL	T				11.5						1.0		T			4.0							2.0	2.0	2.0			5.2			
	SN ON GND	6	5	5	-	16	16	15	15	15	15	15	15	15	15	15	18	17	17	16	15	15	15	16	16	18	18	16	21			
EAST HIRAM	SNOWFALL					18.5						.3					.2					T			1.7	1.2			4.4			
	SN ON GND	2	1	1	1	18	17	17	17	17	16	16	16	15	15	15	13	13	13	12	12	12	11	11	12	12	12	12	16			
FARMINGTON	SNOWFALL	T	T			12.0	T					1.0					1.0								3.0	3.0			5.0			
	SN ON GND	5	4	4	3	15	15	15	15	15	14	14	13	13	13	13	12	12	11	9	8	8	8	7	10	12	12	12	17			
FRYEBURG	SNOWFALL	T	T		T	13.5					T	.4					1.0						T		1.5	1.5			7.0			
	SN ON GND	3	3	2	2	16	16	16	16	12	12	11	10	10	10	9	9	9	8	8	7	7	7	7	9	11	11	11	18			
GARDINER	SNOWFALL					-	-					2.0					1.0									*	*	*	3.0			
	SN ON GND	1	1	-	-	14	14	12	10	10	10	10	9	9	8	8	7	7	7	6	5	4	4	3	3	3	3	3	6			
GRAND LAKE STREAM	SNOWFALL	.5	1.0			13.0	-					.5																	4.8			
	SN ON GND	-	-	-	-	-	-	-	-	-	-	-	-	-	-	-	-	-	-	-	-	-	-	-	-	-	-	-	-			
GUILFORD	SNOWFALL	.3				8.0	.3					1.0	T				4.5			T					2.0	.5			4.0			
	SN ON GND	5	5	5	5	13	12	12	12	12	12	13	13	13	13	13	16	15	15	15	13	13	12	12	13	13	13	13	18			
HARMONY	SNOWFALL	T				6.0	T					1.0					1.5								3.0	1.0			4.0			
	SN ON GND	3	2	2	2	8	8	8	8	8	7	8	8	8	8	8	9	9	8	7	7	7	7	7	9	10	10	10	14			
LEWISTON	SNOWFALL		T			16.0						T				1.0								T	.5	1.5			3.3			
	SN ON GND					15	14	14	13	13	13	12	11	10	9	9	8	8	7	7	6	6	6	5	4	4	4	4	7			
MADISON	SNOWFALL					7.0						.8					1.4								2.6	3.0			4.3			
	SN ON GND	-	-	-	-	-	-	-	-	-	-	-	-	-	-	-	-	-	-	-	-	-	-	-	-	-	-	-	-			

SNOWFALL: INCLUDES SNOW AND ICE. VALUES FOR NWS STATIONS (J INDEX NOTE) ARE MID-MID (LST).
SNOW ON GROUND: INCLUDES SNOW, SLEET, ICE AND HAIL. VALUES FOR NWS STATIONS (J INDEX NOTE) ARE OBSERVED AT 1200 UTC (GMT).
WATER EQUIVALENT: GIVEN FOR NWS STATIONS (J INDEX NOTE) ONLY, WHEN SNOW DEPTH IS 2 INCHES OR MORE.
SEE REFERENCE NOTES FOLLOWING STATION INDEX

SNOWFALL AND SNOW ON GROUND (INCHES)

NEW ENGLAND
FEBRUARY 1995

STATION		DAY OF MONTH 1	2	3	4	5	6	7	8	9	10	11	12	13	14	15	16	17	18	19	20	21	22	23	24	25	26	27	28	29	30	31
NEW SHARON	SNOWFALL	T				10.0						1.0					1.2								2.5	2.2			5.0			
	SN ON GND	5	4	4	4	14	12	12	11	11	11	12	11	10	10	10	11	10	10	9	9	9	9	9	11	12	12	12	17			
ORONO	SNOWFALL		1.0		5.0	7.0						1.0					T								T				4.0			
	SN ON GND	-	-	-	-	-	-	-	-	-	-	-	-	-	-	-	-	-	-	-	-	-	-	-	-	-	-	-	-			
RUMFORD 1 SSE	SNOWFALL				3.0	6.0						1.0												T	2.0			3.0	7.0			
	SN ON GND	3	2	2	5	11	10	10	10	10	9	8	8	8	8	8	8	6	6	6	6	5	5	4	5	5	5	8	15			
SPRINGFIELD	SNOWFALL	1.0	3.0			12.0	3.0					1.0					2.0								2.0	1.0			6.0			
	SN ON GND	8	10	10	10	22	23	23	23	22	22	23	22	22	22	22	22	21	21	21	20	20	20	20	20	20	20	20	25			
VANCEBORO 2	SNOWFALL	2.4	T	T		12.5	1.3					.3	.9				1.9						T		2.2				4.8			
	SN ON GND	8	8	8	8	20	21	21	21	20	19	19	18	17	16	15	16	15	14	13	12	12	12	12	14	10	9	8	12			
WATERBORO	SNOWFALL					17.0											.5								5.0				5.0			
	SN ON GND					17	17	17	17	17	17	16	16	14	12	12	12	12	10	10	8	8	6	6	6	6	6	6	11			
WATERVILLE TREATMENT P	SNOWFALL	T				13.0						1.5					.5								1.0	.5			4.0			
	SN ON GND	1	1	1	1	13	11	11	10	8	8	8	7	7	7	7	7	5	5	5	5	5	5	5	5	5	5	5	7			
WEST PARIS	SNOWFALL					10.0						T	T				1.0								1.0	2.0			5.0			
	SN ON GND	2	T	T	T	10	10	10	10	10	10	10	10	10	10	10	10	9	8	7	7	7	6	6	7	8	8	8	13			
WOODLAND	SNOWFALL	-				6.0	-					.5											.5	-					-			
	SN ON GND	5	4	4	4	10	9	9	9	9	9	10	9	9	9	9	8	6	6	6	5	-	5	5	5	2	2	-	8			
COASTAL 03																																
ACADIA NATIONAL PARK	SNOWFALL	T				9.0					T	1.0										1.0	3.0	.5		T			6.0			
	SN ON GND	3	3	3	4	13	13	13	13	13	13	14	13	14	14	14	11	11	10	10	10	11	12	13	9	9	8	9	15			
BATH	SNOWFALL	T				13.0						1.0					T						T		T	T			3.5			
	SN ON GND					13	13	13	13	12	12	13	10	10	9	8	5	5	5	4	4	4	4	3	2	2	2	2	5			
BELFAST	SNOWFALL					13.0						1.5																	11.0			
	SN ON GND	-	-	-	-	-	-	-	-	-	-	-	-	-	-	-	-	-	-	-	-	-	-	-	-	-	-	-	14			
BRUNSWICK	SNOWFALL				16.3	1.6					.2	.3				T						T		T	T			4.5	1.7			
	SN ON GND				-	18	18	18	17	16	15	15	14	14	14	13	9	9	7	5	4	3	3	3	2	2	2	-	8			
DURHAM	SNOWFALL	T	T			14.4						.8					.3					T		T	.8	.2			3.4			
	SN ON GND	1	1	T	T	14	14	13	12	11	11	11	10	9	9	9	9	9	9	9	8	8	8	8	7	8	8	8	11			
EASTPORT	SNOWFALL	.8	.1	T	.1	-	-	-	-	-	-	-	-	-	-	-	-	-	-	-	-	-	-	-	-	-	-	-	-			
	SN ON GND	1	1	1	1	3	-	-	-	-	-	-	-	-	-	-	-	-	-	-	-	-	-	-	-	-	-	-	-			
ELIOT	SNOWFALL					9.0						T					T					T	T						3.0			
	SN ON GND					9	9	9	9	9	9	9	9	9	9	8	7	6	5	4	4	4	4	4	3	3	3	3	6			
FALMOUTH	SNOWFALL					14.0						.4				T						T	T					3.3	.4			
	SN ON GND					14	14	14	14	14	14	13	12	12	12	12	10	9	9	8	8	7	7	7	5	4	4	7	8			
HOLLIS	SNOWFALL					16.0						.2					.2					T	T		.3	T			4.2			
	SN ON GND	T	T	T	T	16	14	13	13	12	11	11	11	11	10	10	10	9	9	9	8	8	8	8	8	7	7	7	11			
JONESBORO	SNOWFALL	.5	T			9.0						1.0										T	2.0	T					4.0			
	SN ON GND	2	2	1	1	5	5	5	5	5	5	6	6	6	6	5	3	3	2	T	T	T	2	2	1	T	T	T	4			
KENNEBUNKPORT	SNOWFALL					13.0																						-	3.0			
	SN ON GND					13	13	13	13	13	11	10	9	9	9	8	7	7	6	6	5	5	4	4	4	3	3	3	6			
LIMINGTON	SNOWFALL					13.0											T								.5				3.0			
	SN ON GND	-	-	-	-	13	13	13	13	12	11	10	10	10	10	10	9	9	9	9	9	8	8	8	7	7	7	7	10			
MACHIAS	SNOWFALL	1.0	.5			12.0						1.0										-	2.0	.5					4.5			
	SN ON GND	-	-	-	-	6	6	-	-	-	-	-	-	-	-	-	-	-	-	-	-	-	2	3	-	-	-	-	5			
NEWCASTLE	SNOWFALL	T	T		3.5	7.5						1.3					.5					.5		T	.5	.6		1.7	2.6			
	SN ON GND				4	10	9	9	9	9	9	9	9	9	9	9	8	7	7	6	6	6	6	5	5	6	6	8	10			
PORT CLYDE	SNOWFALL				3.5	9.0						1.0					T					3.5						2.0	4.0			
	SN ON GND				4	4	4	4	3	3	3	3	3	2	2	2	2	2	2	2	2	5	2	2	2	2	1	3	2			

SNOWFALL: INCLUDES SNOW AND ICE. VALUES FOR NWS STATIONS (J INDEX NOTE) ARE MID-MID (LST).
SNOW ON GROUND: INCLUDES SNOW, SLEET, ICE AND HAIL. VALUES FOR NWS STATIONS (J INDEX NOTE) ARE OBSERVED AT 1200 UTC (GMT).
WATER EQUIVALENT: GIVEN FOR NWS STATIONS (J INDEX NOTE) ONLY, WHEN SNOW DEPTH IS 2 INCHES OR MORE.
SEE REFERENCE NOTES FOLLOWING STATION INDEX

SNOWFALL AND SNOW ON GROUND (INCHES)

NEW ENGLAND
FEBRUARY 1995

STATION		DAY OF MONTH																														
		1	2	3	4	5	6	7	8	9	10	11	12	13	14	15	16	17	18	19	20	21	22	23	24	25	26	27	28	29	30	31
PORTLAND WSFO AP //R	SNOWFALL				11.3	1.0					T	.2				T					T	T						3.7	.3			
	SN ON GND					13	11				11	11	9	9	9	9	8	7	6	6	4	4	4	4	2	1	1	1	4			
	WTR EQUIV																															
ROBBINSTON	SNOWFALL	.8	.8		7.2	4.1						1.0	.7			.1	.4					1.8		.8				3.5	5.5			
	SN ON GND	4	5	4	10	11	11	11	11	11	11	11	12	11	11	11	10	10	10	10	10	12	11	11	10	10	10	13	19			
SANFORD 2 NNW	SNOWFALL				8.0	8.0						T																2.5	-			
	SN ON GND	-	-	-	-	16	16	16	16	15	14	13	13	13	12	12	11	10	10	9	9	8	8	7	5	5	4	5	7			
WEST ROCKPORT 1 NNW	SNOWFALL	T				11.0						1.0											1.0	T					3.0			
	SN ON GND	T				11	11	11	11	11	11	12	11	11	11	11	8	7	7	-	-	5	6	5	4	-	-	3	6			
MASSACHUSETTS																																
WESTERN 01																																
BORDEN BROOK RESERVOIR	SNOWFALL				1.3	14.0																				T	T	T	.5			
	SN ON GND	-	-	-	-	-	-	-	-	-	-	-	-	-	-	-	-	-	-	-	-	-	-	-	-	-	-	-	-			
CHESTERFIELD	SNOWFALL	.5			2.5	10.5										T							.5		1.0	T			1.0			
	SN ON GND	-	-	-	-	-	-	-	-	-	-	-	-	-	-	-	-	-	-	-	-	-	-	-	-	-	-	-	-			
GREAT BARRINGTON ARPT	SNOWFALL				2.0	10.0																	T			T	T	T	1.0			
	SN ON GND	1	1	T	2	12	12	10	10	8	8	8	6	6	6	6	4	3	2	2	1	1	1	1		T	T	T	T			
HEATH	SNOWFALL				1.0	10.0																	T		.5		.5	T	1.0			
	SN ON GND	5	5	5	6	16	16	16	16	16	16	16	16	16	15	15	11	11	11	9	6	6	6	6	6	6	7	7	8			
KNIGHTVILLE DAM	SNOWFALL		T		-	-						-	-	-					-	-	-	-				-	-	T				
	SN ON GND				-	-	-	12	12	12	12	-	-	9	9	9	8	6	-	-	-	4	4	4	4	4	4	4	4			
PLAINFIELD 2	SNOWFALL				1.0	12.0											-								2.5	T		T				
	SN ON GND	-	-	-	1	13	13	13	13	13	13	12	11	10	10	10	3	3	3	3	2	2	2	2	2	2	2	2	2			
WEST GRANVILLE	SNOWFALL		T		1.2	12.8						T					T						.3		T	T	T	T	.5			
	SN ON GND	T	T	T	1	13	12	11	10	10	10	9	9	9	9	9	8	7	7	6	5	5	5	5	5	5	5	5	5			
WORTHINGTON	SNOWFALL	T	1.1	T	1.1	13.0	.1	T	T	T	.2	T	T	.1		.2	.1					T	.2	T	1.0	.6	.8	T	.9			
	SN ON GND	T	1	T	1	14	11	10	10	9	8	8	7	7	7	7	5	4	3	3	2	2	2	2	2	2	3	2	3			
CENTRAL 02																																
AMHERST	SNOWFALL				.5	9.5																						T	.5			
	SN ON GND				T	10	7	7	6	6	6	6	5	4	4	4	3	2	1	T	T	T	T	T	T	T	T	T	T			
ASHBURNHAM	SNOWFALL	T	.2		14.7																	.4	.2	.1	.1	.1		.6	-			
	SN ON GND				14	13	13	12	12	12	11	10	10	10	10	10	7	7	6	5	5	5	5	5	5	5	5	5	5			
BARRE FALLS DAM	SNOWFALL		T		1.5	10.5																T	.5			T	T	T	.5			
	SN ON GND				2	12	12	10	9	8	8	8	7	7	7	6	5	5	4	3	3	3	4	3	2	2	1	1	2			
BEDFORD	SNOWFALL				11.4	.1					T	T				T						.1	.3			T		1.2	.3			
	SN ON GND				7	7	7	6	6	6	5	4	4	4	4	4	3	2	2	2	1	1	1	1	1	T	T	1	2			
BELCHERTOWN	SNOWFALL		T		1.0	7.0																	.5			T		T	1.0			
	SN ON GND				-	-	-	-	-	-	-	-	-	-	-	-	-	-	-	-	-	-	-	-	-	-	-	-	-			
BLUE HILL R	SNOWFALL				8.0	T					T					T						.1	.5		T	.4		1.0			
	SN ON GND				T	6	6	5	5	5	5	4	3	3	3	3	1	T	T	T	T	T	1	T		T	T	T	1			
BUFFUMVILLE LAKE	SNOWFALL				-																	-							-			
	SN ON GND				14	13	13	12	12	10	10	9	6	6	6	6	5	3	-	-	-	-	1						-			
COLRAIN	SNOWFALL				1.0	14.0																							-			
	SN ON GND	T	T	T	1	15	15	15	15	15	15	15	15	14	14	14	13	11	10	6	4	4	4	4	4	1	1	T	2			
EAST BRIMFIELD LAKE	SNOWFALL				1.0	12.0											T					T	.5				T		.5			
	SN ON GND				1	11	11	8	7	7	7	7	6	6	6	5	5	4	3	2	-	-	1	-	-	-	-	-	-			
FRANKLIN	SNOWFALL					5.0						.1		.1			-					-	-				T					
	SN ON GND					5	5	3	3	3	3	2	2	1	1	1							T	T			T	1	T			

SNOWFALL: INCLUDES SNOW AND ICE. VALUES FOR NWS STATIONS (J INDEX NOTE) ARE MID-MID (LST).
SNOW ON GROUND: INCLUDES SNOW, SLEET, ICE AND HAIL. VALUES FOR NWS STATIONS (J INDEX NOTE) ARE OBSERVED AT 1200 UTC (GMT).
WATER EQUIVALENT: GIVEN FOR NWS STATIONS (J INDEX NOTE) ONLY, WHEN SNOW DEPTH IS 2 INCHES OR MORE.
SEE REFERENCE NOTES FOLLOWING STATION INDEX

SNOWFALL AND SNOW ON GROUND (INCHES)

NEW ENGLAND

FEBRUARY 1995

STATION		DAY OF MONTH	1	2	3	4	5	6	7	8	9	10	11	12	13	14	15	16	17	18	19	20	21	22	23	24	25	26	27	28	29	30	31
HARDWICK		SNOWFALL				.5	10.0																T	.5			-			.5			
		SN ON GND				1	10	10	10	10	10	9	8	7	7	7	7	6	4	4	3	3	-	1			T			1			
HARDWICK 3 WSW		SNOWFALL					11.5											T						.5									
		SN ON GND					-	-	-	-	-	-	-	-	-	-	-	-	-	-	-	-	-	-	-	-	-	-	-	-			
HAVERHILL		SNOWFALL				12.0	-					.1																	1.5				
		SN ON GND				8	7	7	6	6	6	6	6	5	5	5	5	4	3	3	2	2	2						2	-			
MILFORD		SNOWFALL				1.0	7.0											-						.5						.5			
		SN ON GND				-	-	-	-	-	-	-	-	-	-	-	-	-						-						-			
NATICK		SNOWFALL				*	6.0																	1.0						1.0			
		SN ON GND				T	6	6	6	6	6	5	4	3	3	3	3	2	1	T				1	-					1			
NEW SALEM		SNOWFALL			T		12.0																T	1.0				T	1.0				
		SN ON GND					-	-	-	-	-	-	-	-	-	-	-	-	-	-	-	-	-	-	-	-	-	-	-	-			
NORTHBRIDGE 2		SNOWFALL				-	7.0																T	T				T					
		SN ON GND				1	7	7	7	7	7	-	6	5	5	5	5	3	3	3	1	1	T	T	T			T					
PEPPERELL		SNOWFALL					14.2											.2					.2	.2						1.2			
		SN ON GND					14	13	13	12	12	11	10	9	9	9	8	8	7	6	6	6	6	6	5	5	5	4	4	5			
PETERSHAM 3 N		SNOWFALL		-		-	-																	-		-	-	-	-	-			
		SN ON GND		T		2	9	9	9	9	8	8	8	8	7	7	7	6	5	5	4	.3	2	4	3	-	-	-	2	2			
READING		SNOWFALL				10.0	.1					T					T						T	.2		T			2.0	T			
		SN ON GND				7	6	6	6	6	5	5	4	4	4	4	3	2	2	1	T	T	T	T	T	T	T	T	2	2			
SOUTHBRIDGE 3 SW		SNOWFALL				T	13.0											T					T	T				T		-			
		SN ON GND				T	12	12	11	10	8	8	7	6	6	5	5	4	3	3	3	T	T	T	T	T	T	T	T	T			
SUNDERLAND		SNOWFALL				.7	10.2											T						.2					T	.5			
		SN ON GND				1	10	10	10	10	9	9	8	8	8	8	8	7	5	4	3	2	1	1	1	T	T	T	T	.1			
TULLY LAKE		SNOWFALL		T		T	8.0																	.5						-			
		SN ON GND		T		T	8	8	7	6	6	6	6	6	6	6	6	5	4	4	3	3	3	4	3	3	3	3	2	3			
HALPOLE 2		SNOWFALL				.1	7.8						T					T					T	.3	T			.5	T	1.0			
		SN ON GND				T	6	6	6	6	6	6	5	4	3	3	3	1	1	1	T	T	T	T	T	T	T	T	T	1			
WARE		SNOWFALL				T	9.0																	T			T	T					
		SN ON GND				T	9	9	8	8	7	7	6	6	5	5	5	5	4	4	2	2	1	1	1	T	T	T	T	T			
WEST MEDWAY		SNOWFALL				T	10.0											T						T				T		T			
		SN ON GND				T	6	6	6	5	4	4	3	3	3	3	2	1	T	T	T.	T	T	T	T	T		T		T			
WORCESTER WSO AP	//R	SNOWFALL	T	T		12.6						T					T						.5	.2		.2	.3		.5				
		SN ON GND				1	10	10	10	10	9	9	7	6	6	6	6	3	1	T	T		T	1	T			T	T	1			
		WTR EQUIV				.5	1.5	1.5	1.5	1.5	1.4	1.4	1.5	1.5	1.6	1.6	1.6																
COASTAL	03																																
BOSTON WSFO AP	R	SNOWFALL				6.5	.1					T					T						.1	.2		T	.3	T	1.1	.2			
		SN ON GND					4	3	3	3	3	3	2	T	T	T	T							T				T		1			
		WTR EQUIV				.3	.3	.4	.4	.4	.4	.4																					
BROCKTON		SNOWFALL				4.0	-																										
		SN ON GND				2	2	2	2	1	1	1	1	1	1	1	T													T			
CHATHAM WSMO		SNOWFALL			T	2.0	T						T										T	T					.2				
		SN ON GND				-	-	-	-	-	-	-	-	-	-	-	-	-	-	-	-	-	-	-	-	-	-	-	-	-			
EAST WAREHAM		SNOWFALL					5.0																T				-			.3			
		SN ON GND					1	T																			-	-					
EDGARTOWN		SNOWFALL			T		2.0																	T						-			
		SN ON GND			T		T																	T									
GROVELAND		SNOWFALL				12.2	3					T	.1				T						.1	.1					2.0	T			
		SN ON GND				9	9	9	9	9	8	7	7	7	7	6	6	5	5	4	3	3	2	2	1	1	1	1	3	2			

SNOWFALL: INCLUDES SNOW AND ICE. VALUES FOR NWS STATIONS (J INDEX NOTE) ARE MID-MID (LST).
SNOW ON GROUND: INCLUDES SNOW, SLEET, ICE AND HAIL. VALUES FOR NWS STATIONS (J INDEX NOTE) ARE OBSERVED AT 1200 UTC (GMT).
WATER EQUIVALENT: GIVEN FOR NWS STATIONS (J INDEX NOTE) ONLY, WHEN SNOW DEPTH IS 2 INCHES OR MORE.
SEE REFERENCE NOTES FOLLOWING STATION INDEX

SNOWFALL AND SNOW ON GROUND (INCHES)

NEW ENGLAND
FEBRUARY 1995

STATION		DAY OF MONTH																														
		1	2	3	4	5	6	7	8	9	10	11	12	13	14	15	16	17	18	19	20	21	22	23	24	25	26	27	28	29	30	31
HINGHAM	SNOWFALL				5.7	T						T				T	T					.2	.6		T		.5	1.0				
	SN ON GND				4	3	3	3	3	3	2	2	2	2	1	1	T	T	T	T	T		T				T	1	1			
HYANNIS	SNOWFALL			T	T																		T									
	SN ON GND			T	T																		T									
IPSWICH	SNOWFALL					8.0						T																				
	SN ON GND					-	-	-	-	-	-	6	-	-	-	-	-	-	-	-	-	-	-	-	-	-	-	-	-			
MARBLEHEAD	SNOWFALL				6.0	-																T						1.0				
	SN ON GND				6	4	3	3	3	2	1	T																1	1			
MIDDLEBORO	SNOWFALL					6.3																							.3			
	SN ON GND					6	-	-	-	-	-	-	-	-	-	-	-	-	-	-	-	-	-	-	-	-	-	-	T			
MIDDLETON	SNOWFALL				10.0																							1.5				
	SN ON GND				10	-	6	6	6	6	6	2	2	2	2	1	T	T	T	T	T	T						2	-			
NEW BEDFORD	RSNOWFALL				6.0											T							T					.5				
	SN ON GND				-	-	-	-	-	-	-	-	-	-	-	-												-	-			
NEWBURYPORT 3 WNW	SNOWFALL					9.0						.3		T			T					T	T					T	2.0			
	SN ON GND					6	6	6	6	6	6	5	4	4	4	4	3	3	3	3	3	2	2	1	1	1	1	1	3			
PEABODY	SNOWFALL				10.0							T										T	T					1.0				
	SN ON GND				9	7	6	5	5	5	5	5	4	4	4	2	1	1	T									1	1			
PLYMOUTH-KINGSTON	SNOWFALL			.2	4.5	T	T				T	.1				T							.2			I	I	.4				
	SN ON GND				T	T	T	T	T	T	T															T		T				
ROCHESTER	SNOWFALL				-	1.0																							-			
	SN ON GND				-	1	1	1	1	1	1																		-			
TAUNTON	SNOWFALL				T																		T									
	SN ON GND																															
NEW HAMPSHIRE																																
NORTHERN 01																																
BENTON 5 SW	SNOWFALL	T	.2	.3		12.0	T				.2	.2	T	T	T		.5	T	T				1.0	T	.3	2.0			6.0			
	SN ON GND	2	1	1		13	12	12	11	11	11	9	9	9	9	9	8	8	8	7	7	7	7	7	6	8	8	8	14			
BERLIN	SNOWFALL	T	T	T	T	18.0	T		T		T	2.0	T	T	T		T								T	2.0			6.0			
	SN ON GND	4	4	4	4	22	22	22	21	21	21	23	23	23	23	22	21	21	20	19	18	16	15	14	14	16	15	15	21			
BETHLEHEM 2	SNOWFALL	T	.5	T		10.0	.3			T	1.1	.3	T	.5			T		T				T	T	.3	5.5			9.9			
	SN ON GND	2	3	3	3	11	12	12	10	10	10	9	8	9	9	9	6	6	7	7	5	5	5	5	5	11	10	10	18			
COLEBROOK	SNOWFALL				5.0	5.0					4.0	T	-	-			2.0								T			5.0	2.0			
	SN ON GND	3	3	3	8	13	13	13	11	11	14	12	11	10	10	9	8	8	7	6	4	4	4	3	3	3	3	8	9			
ERROL	SNOWFALL					15.0											3.0								2.0	2.0			8.0			
	SN ON GND	-	-	-	-	-	-	-	-	-	-	-	-	-	-	-	-	-	-	-	-	-	-	-	-	-	-	-	-			
FIRST CONN LAKE	SNOWFALL	1.0	1.0	T		14.0	2.0	T	T	.5	2.0	.8	T	.5	.5		2.5	T	T					T	.5	2.5			5.0			
	SN ON GND	5	6	6	5	18	18	17	17	17	18	18	16	14	14	14	15	15	14	14	13	12	12	12	12	14	14	14	19			
GLENCLIFF 2	SNOWFALL		T	.4		12.1					T	T	.8				1.0						T	T	2.0	6.0			6.0			
	SN ON GND	1	1	1	1	13	13	12	12	11	11	11	11	10	10	10	11	11	10	10	10	9	9	9	11	14	13	13	17			
GRAFTON	SNOWFALL					14.0	-				T	T	T				T					T	T		1.0	T	T		1.0			
	SN ON GND	T				14	14	14	14	13	13	13	12	12	11	10	8	6	5	2	1	1	1	T	1	1	1	1	2			
LANCASTER	SNOWFALL	T	.1	T		7.0			T	T	.5	.4	4		T	T	.5		T				T	T	2.0	1.0			6.7			
	SN ON GND	1	T	T	T	7	6	6	5	4	4	4	4	4	4	4	4	4	4	4	3	3	2	2	4	5	4	4	11			
MONROE 5 NNE	SNOWFALL					7.8	T		T		.5	1.0	T	T			7.5						T		.3				8.3			
	SN ON GND	-	-	-	-	-	-	-	-	-	-	-	-	-	-	-	-	-	-	-	-	-	-	-	-	-	-	-	-			
MOUNT WASHINGTON //	SNOWFALL	4.5	1.5		6.2	4.0			.2	.7	2.3	3.6	.2	.2	T	1.7	.8				T		.3	.4	11.6	T		7.9	6.3			
	SN ON GND	3	4	4	3	3	2	2	2	3	4	5	4	4	4	4	4	4	4	4	4	3	3	3	4	6	5	5	8			

SNOWFALL: INCLUDES SNOW AND ICE. VALUES FOR NWS STATIONS (J INDEX NOTE) ARE MID-MID (LST).
SNOW ON GROUND: INCLUDES SNOW, SLEET, ICE AND HAIL. VALUES FOR NWS STATIONS (J INDEX NOTE) ARE OBSERVED AT 1200 UTC (GMT).
WATER EQUIVALENT: GIVEN FOR NWS STATIONS (J INDEX NOTE) ONLY, WHEN SNOW DEPTH IS 2 INCHES OR MORE.
SEE REFERENCE NOTES FOLLOWING STATION INDEX

SNOWFALL AND SNOW ON GROUND (INCHES)

NEW ENGLAND

FEBRUARY 1995

DAY OF MONTH

STATION		1	2	3	4	5	6	7	8	9	10	11	12	13	14	15	16	17	18	19	20	21	22	23	24	25	26	27	28	29	30	31
NORTH GROTON	SNOWFALL		T		1.0	5.5					T						.5					T	T	T	3.5	.7		T	5.8			
	SN ON GND	2	2	2	3	9	9	9	9	8	8	8	8	8	8	8	8	8	8	8	7	6	6	6	11	11	10	10	16			
NORTH STRATFORD	SNOWFALL	T	.3			8.0	T		T		.3	.5	.3	T		T	1.5								1.0	1.0			6.0			
	SN ON GND	2	2	2	2	10	10	10	10	10	10	11	11	11	11	11	12	12	12	11	10	8	8	8	9	10	10	10	16			
PINKHAM NOTCH	SNOWFALL		1.0		T	21.0				T	1.0	1.0	T	T			1.0					T	.2		1.0	4.0		T	9.0			
	SN ON GND	6	7	7	7	27	27	27	19	18	18	18	17	17	17	15	16	15	15	14	14	14	14	14	15	20	20	20	28			
YORK POND	SNOWFALL	.1	1.1			12.0			.4	T	1.9	1.0	.5	.1	T										3.5	3.0			7.0			
	SN ON GND	8	9	8	8	20	19	17	17	17	17	18	16	16	15	15	14	14	13	13	13	12	12	12	14	17	16	16	22			
SOUTHERN 02																																
CONCORD WSO AIRPORT R	SNOWFALL				13.5	.6					.2	T	T			.6					T	.2	T	.9	T	T		2.2	T			
	SN ON GND					10	9	9	9	8	8	8	7	7	7	7	6	5	4	3	2	2	1	1	2	1	1	1	3			
	WTR EQUIV				.2	1.6	1.6	1.5	1.4	1.3	1.3	1.3	1.2	1.2	1.2	1.2	1.1	1.0	1.0	.8	.5							.6	.6			
DEERING	SNOWFALL	T			9.0	3.0						.2	T				T					T	T	T	1.0	T	T	1.0	1.0			
	SN ON GND	1	1	1	10	13	12	11	11	11	10	10	9	9	9	9	9	9	8	8	8	8	8	8	8	8	8	9	10			
DURHAM	SNOWFALL				10.0	1.5																						2.0	.5			
	SN ON GND				10	12	11	11	11	10	10	8	8	8	8	8	7	7	6	6	6	6	6	6	5	5	5	7	7			
EPPING	SNOWFALL				12.0																							2.0	1.0			
	SN ON GND				12	12	12	12	12	12	11	10	10	10	10	10	8	7	6	6	6	6	6	5	4	4	4	6	7			
FITZWILLIAM 2 W	SNOWFALL					20.0																			T							
	SN ON GND	T	T	T	T	24	24	24	22	22	21	21	21	20	19	19	16	15	15	14	13	12	12	10	8	8	7	6	6			
GREENLAND	SNOWFALL				11.0	.5						.5																2.5	3.0			
	SN ON GND				11	7	7	6	6	6	6	6	6	6	6	6	5	5	4	3	3	3	2	2	1	1	1	3	5			
GREENVILLE 1 NNE	SNOWFALL					14.0						T									.5		.5	.5	.5				2.0			
	SN ON GND					14	12	12	12	12	10	10	10	10	10	10	10	10	10	10	10	8	8	8	8	6	6	6	6			
HANOVER	SNOWFALL				10.8	.8						.2					.1					.1		1.3				3.0	4.4			
	SN ON GND	T	T	T	11	10	10	10	10	9	9	8	7	7	7	7	6	6	5	5	4	4	4	5	4	4	4	7	9			
JAFFREY	SNOWFALL					18.0						T					T			-		T	.1		1.0		T		1.0			
	SN ON GND	T	T	T	T	18	18	17	16	16	16	15	15	15	15	14	12	10	8	7	7	7	6	6	7	7	7	7	8			
KEENE	SNOWFALL					11.0						.3											T		.8		-		1.5			
	SN ON GND					11	11	11	11	9	8	8	7	7	7	7	7	6	6	5	5	4	4	4	4	4	4	4	5			
LAKEPORT 2	SNOWFALL					11.0						T					T					T			1.0	T			3.0			
	SN ON GND					11	10	10	9	8	8	8	7	7	6	6	6	5	4	4	3	3	3	3	3	3	3	3	6			
MARLOW	SNOWFALL		T			15.0						T					T					T	.5		1.5	T	.1		1.5			
	SN ON GND	1	1	1	1	15	15	14	13	13	12	12	10	10	9	8	7	6	6	4	4	4	4	4	5	5	6	6	7			
MASSABESIC LAKE	SNOWFALL				12.0																								2.0			
	SN ON GND				12	-	-	-	-	-	10	10	9	9	9	9	9	9	9	9	8	8	8	7	4	4	4	4	6			
MEREDITH 3 NNE	SNOWFALL				5.5	3.0						T					.5								2.5			3.5	1.6			
	SN ON GND				6	9	8	6	5	5	5	5	5	5	5	4	4	4	4	3	3	3	3	3	4	4	4	8	9			
MILFORD	SNOWFALL				9.5												T					.3	.2					.8				
	SN ON GND				10	10	10	10	10	10	10	9	9	9	9	9	8	8	8	7	7	6	6	6	5	5	5	6	6			
MOUNT SUNAPEE	SNOWFALL				10.0	8.0																			2.5							
	SN ON GND	-	-	-	-	-	-	-	-	-	-	-	-	-	-	-	-	-	-	-	-	-	-	-	-	-	-	-	-			
NASHUA 2 NNW	SNOWFALL					11.5											T						.3						1.5			
	SN ON GND					-	-	-	-	-	-	-	-	-	-	-	-	-	-	-	-	-	-	-	-	-	-	-	-			
NEW DURHAM 4 N	SNOWFALL					13.0						.5					.5					.2			.6				4.0			
	SN ON GND					13	13	13	13	11	10	10	8	7	7	7	7	6	5	4	4	4	3	3	3	3	3	3	5			
NORTH CONWAY	SNOWFALL		.1			11.0						.8	.1				.8						T		1.8	1.2			9.5			
	SN ON GND	T	T	T	T	11	10	9	8	7	7	7	6	6	5	5	6	6	6	5	4	4	4	3	5	5	5	5	14			

SNOWFALL: INCLUDES SNOW AND ICE. VALUES FOR NWS STATIONS (J INDEX NOTE) ARE MID-MID (LST).
SNOW ON GROUND: INCLUDES SNOW, SLEET, ICE AND HAIL. VALUES FOR NWS STATIONS (J INDEX NOTE) ARE OBSERVED AT 1200 UTC (GMT).
WATER EQUIVALENT: GIVEN FOR NWS STATIONS (J INDEX NOTE) ONLY, WHEN SNOW DEPTH IS 2 INCHES OR MORE.
SEE REFERENCE NOTES FOLLOWING STATION INDEX

SNOWFALL AND SNOW ON GROUND (INCHES)

NEW ENGLAND

FEBRUARY 1995

STATION		DAY OF MONTH 1	2	3	4	5	6	7	8	9	10	11	12	13	14	15	16	17	18	19	20	21	22	23	24	25	26	27	28	29	30	31
PLYMOUTH	SNOWFALL					6.0						1.0													1.0	1.5			4.5			
	SN ON GND					6	-	-	-	-	-	6	-	-	-	-	-	-	-	-	-	-	-	-	-	6	-	-	-			
ROCHESTER	SNOWFALL					13.0						T					.3					.1							2.5			
	SN ON GND					13	12	12	12	12	11	11	9	9	9	9	9	8	8	7	7	7	6	6	5	4	4	4	7			
TAMWORTH 3	SNOWFALL	T	T			4.5	1.5					1.4	.5	T	T		1.1					T			2.2	.7			5.5			
	SN ON GND	2	2	2	2	12	11	9	9	9	9	10	9	9	9	9	9	8	8	8	7	7	7	7	10	11	11	10	16			
WALPOLE 3	SNOWFALL					9.0	1.0					T					T						T		1.0		T	T	2.0			
	SN ON GND	T	T	T	T	9	10	10	10	10	10	10	10	6	6	6	5	5	5	4	4	4	4	3	3	3	3	3	5			
WEARE	SNOWFALL				T	14.0						T	T				T					T	T			.5			1.5			
	SN ON GND					14	12	-	-	10	10	9	9	9	9	8	8	7	7	6	5	5	5	4	4	4	4	4	6			
RHODE ISLAND																																
BLOCK ISLAND STATE AP	SNOWFALL				4.0																											
	SN ON GND				-	-	-	-																								
KINGSTON	SNOWFALL				6.7																		.3					.3	.2			
	SN ON GND				4	2	2	2	2	1	1	T	T	T	T	T												T				
NEWPORT ROSE	R SNOWFALL					4.0																						T				
	SN ON GND					-																										
NORTH FOSTER 1 E	SNOWFALL				10.5	T										.1						.4	.1		T	.3	T	.4				
	SN ON GND	T	T	T	7	7	7	7	7	7	7	6	6	6	6	5	3	2	1	T	T	T	T	T	T	T	T	T	T			
PROVIDENCE WSO AIRPORT	R *SNOWFALL*				7.5	T					T					T						.1	.4		T	T	T	.4	T			
	SN ON GND				1	4	4	4	4	4	3	3											T					T	T			
	WTR EQUIV				.5	.6	.5	.5	.5	.4	.2																					
WOONSOCKET	SNOWFALL				1.0	7.0																	.8						.3			
	SN ON GND				1	8	7	7	7	7	6	6	3	3	3	3	1						1									
VERMONT																																
NORTHEASTERN 01																																
ALBANY	SNOWFALL	1.1	1.9	T		19.0	.7	.1	1.2	.1	5.2	2.3	.1	.4	.4	T	1.6	T	T				.5	T	1.3	1.4			8.5			
	SN ON GND	4	5	4	4	18	15	13	13	12	16	16	14	13	13	13	13	13	13	12	11	11	11	11	12	12	12	12	21			
BETHEL 4 N	SNOWFALL	T	T		T	10.0	T		T		T	1.0			T		1.0						T		1.0	T		T	6.0			
	SN ON GND	1	1	1	1	10	10	10	9	9	8	7	6	6	6	6	6	6	5	5	5	4	4	4	4	4	4	4	10			
BROOKFIELD 2 SW	SNOWFALL		1.0			18.0					1.0	1.0					1.0						1.0		3.0	2.0			10.0			
	SN ON GND	2	3	3	3	21	16	16	14	13	14	12	10	10	9	9	9	8	8	7	6	6	6	6	9	10	9	9	19			
CANAAN	SNOWFALL	.3	.6			7.0	1.0	.1	.4	1.1	2.6	1.2	.1	T	.4	.1	2.0	.1	T				T	T	.3	1.0			5.4			
	SN ON GND	3	3	3	3	11	10	9	9	9	11	11	10	8	9	9	10	10	9	9	8	8	8	8	8	9	8	8	13			
CHELSEA	SNOWFALL		.5			11.0	T		T		T	.7					.3						T		1.2	.8			5.0			
	SN ON GND		1	T	T	11	10	9	9	8	8	8	7	7	7	7	7	6	6	6	5	5	5	5	7	7	6	6	12			
ENOSBURG FALLS	SNOWFALL	2.0	1.0		T	20.0	.5	T	1.0	T	1.0	T	T	T			T					T	1.0		T	.5		1.5	6.0			
	SN ON GND	2	3	3	3	20	16	14	14	12	10	9	8	8	8	8	6	6	5	5	4	4	5	4	4	4	4	5	10			
ENOSBURG FALLS 2	SNOWFALL	1.0	1.0	.5		16.0	-		1.0	T	1.0			T									.5		-	-			5.0			
	SN ON GND	3	4	3	3	18	18	18	19	19	20	-	-	20	20	20	19	15	15	15	15	10	10	10	10	12	12	12	16			
GILMAN	SNOWFALL	T	.5			5.0					T	.5		T			1.0						T		T	.5			7.8			
	SN ON GND	-	-	-	-	-	-	-	-	-	-	-	-	-	-	-	-	-	-	-	-	-	-	-	-	-	-	-	-			
ISLAND POND	SNOWFALL	T	1.0		T	11.0	.2	T	.3	.3	1.2	1.0	T	T	.2		1.0						.1	*	*	.2			8.0			
	SN ON GND	3	3	3	3	13	13	12	12	13	14	15	14	14	14	14	15	14	14	13	11	10	10	-	-	8	8	8	16			

SNOWFALL: INCLUDES SNOW AND ICE. VALUES FOR NWS STATIONS (J INDEX NOTE) ARE MID-MID (LST).
SNOW ON GROUND: INCLUDES SNOW, SLEET, ICE AND HAIL. VALUES FOR NWS STATIONS (J INDEX NOTE) ARE OBSERVED AT 1200 UTC (GMT).
WATER EQUIVALENT: GIVEN FOR NWS STATIONS (J INDEX NOTE) ONLY, WHEN SNOW DEPTH IS 2 INCHES OR MORE.
SEE REFERENCE NOTES FOLLOWING STATION INDEX

SNOWFALL AND SNOW ON GROUND (INCHES)

NEW ENGLAND

FEBRUARY 1995

STATION		DAY OF MONTH																															
		1	2	3	4	5	6	7	8	9	10	11	12	13	14	15	16	17	18	19	20	21	22	23	24	25	26	27	28	29	30	31
JAY PEAK	SNOWFALL	4.0	7.0			-	6.0		2.0	T	-	1.0	2.0	1.0	.5	T	2.0		-				1.0		.5	-			10.5			
	SN ON GND	8	15	15	15	-	-	68	70	70	83	84	86	86	86	86	87	87	89	88	86	84	85	85	85	88	88	88	94			
LUDLOW	SNOWFALL		.2		.2	8.3	.6		T			.5	.6		T								T		1.9	.4	.1		3.4			
	SN ON GND	4	4	4	4	13	13	13	12	11	11	12	12	12	12	12	10	10	8	7	6	5	5	5	7	7	7	7	10			
MARSHFIELD	SNOWFALL	T	1.1			11.5	.5	.2	T		2.3	1.2	.3	.1	.1		.8	T	T				.3		2.3	.2			8.3			
	SN ON GND	T	1	1	1	11	10	9	7	7	9	9	9	8	7	7	7	6	5	4	3	3	2	2	3	3	2	2	9			
MONTPELIER AP	SNOWFALL	1.1	.5		10.1	2.3	T	T	.2	T	.9	T	T	T	T	.6	.2					.5	.2	.3	.3	.4		5.0	2.0			
	SN ON GND	1	2	2	2	14	14	10	8	7	7	7	7	7	7	6	7	6	6	4	3	2	2	2	1	1	1	1	7			
MORRISVILLE 4 SSW	SNOWFALL	T	2.0	T		16.0	.1	T	.7	T	2.0	1.1	T	T	.4		.2						T	T	.6	.4			8.0			
	SN ON GND	2	3	3	3	19	17	17	14	12	14	13	13	12	12	12	12	11	9	8	6	5	5	5	5	5	5	5	13			
MOUNT MANSFIELD	SNOWFALL	3.5	4.2		3.7	6.0	1.0	T	2.0	1.5	6.5	4.0	.5	.5	2.0		1.2					T	T		4.1	1.0		1.5	2.5			
	SN ON GND	24	26	25	32	41	40	40	38	40	42	44	44	44	45	42	42	40	40	40	39	38	38	37	40	40	40	44	47			
NEWPORT	SNOWFALL	1.0	1.5		14.0	8.0	1.0		1.0	.1	2.5	1.0	T	T			2.5					T	.5	.6	2.0			5.5	2.7			
	SN ON GND	3	4	4	18	24	20	13	13	13	14	12	12	12	12	11	11	11	11	10	9	9	9	9	10	10	10	13	16			
SAINT JOHNSBURY	SNOWFALL	T	.3		3.3	4.4	T	T	.1	T	.7	1.6	T	.2	.1		1.0	T					.1		.7	.2		3.3	9.7			
	SN ON GND	T	T	T	3	8	7	7	6	6	6	9	6	6	6	6	6	6	6	5	4	4	4	3	4	4	4	7	14			
SOUTH NEWBURY	SNOWFALL	-	T			10.0						T	T	T		T	1.0								T	1.0	T		8.0			
	SN ON GND	1	1	1	T	10	10	10	9	9	8	8	8	8	7	7	7	7	7	7	6	6	6	6	6	6	6	6	13			
WAITSFIELD 2 W	SNOWFALL	T	3.0		T	20.0	1.0				1.0	T		T	T								T		T	T			6.0			
	SN ON GND	2	4	4	4	22	18	18	17	17	17	16	13	12	12	12	8	7	6	5	4	3	3	3	3	3	3	3	-			
WEST BURKE	SNOWFALL	.1	.5			7.0			.2	T	2.5	.5	T	T	T		1.5						T	T	1.0	1.0			8.0			
	SN ON GND	3	3	3	3	11	10	9	9	9	11	11	10	10	10	10	11	11	11	11	10	10	9	9	10	11	11	11	18			
WEST DANVILLE 2	SNOWFALL	T	2.0			12.0	1.0	T	T		2.5	1.5		.5	T		1.0						T		2.0	1.0			11.5			
	SN ON GND	6	8	7	6	18	19	19	17	17	19	20	19	20	19	18	18	17	16	13	9	8	8	8	10	11	11	11	22			
WESTERN 02																																
BURLINGTON WSO AP	R SNOWFALL	.3	1.3		16.8	1.0	T	T	.4	T	T	T	T	T		T	T	T				.4	.6	.2	.1			4.6	1.1			
	SN ON GND		2	2	2	18	14	14	10	10	9	8	8	7	7	7	7	6	6	5	4	3	4	4	4	3	3	3	8			
	WTR EQUIV		.4	.4	.3	1.3	1.3	1.3	1.2	1.2	1.1	1.1	1.1	1.1	1.1	1.3	1.2	1.2	1.2	1.1	1.1	1.0	1.2	1.1	1.0	.9	.9	1.0	1.3			
CHITTENDEN	SNOWFALL		.5		T	13.0	1.5				T	T					1.0						T		.5	T			2.5			
	SN ON GND	T	T	T	T	13	13	12	12	12	11	11	11	10	10	10	10	9	9	8	6	5	4	4	3	3	3	3	5			
CORNWALL	SNOWFALL		*	*	6.0	2.0					.5						.5											3.0	3.0			
	SN ON GND	-	-	-	6	8	-	-	-	-	8	-	-	-	-	-	6	-	-	-	-	-	-	-	-	-	-	-	10			
DORSET 2 SE	SNOWFALL		.1			17.0	1.9		T		T	.3			T		.1						.1	T	1.8	.6	.2		1.5			
	SN ON GND	1	T	T	T	17	18	16	14	10	8	7	6	6	6	6	5	4	3	3	2	1	1	1	2	2	2	2	3			
ESSEX JUNCTION 1 N	SNOWFALL	T	2.0	T	T	16.0	T		1.0	T	T	T	T	T	T		T						1.0	T	.5	T			5.0			
	SN ON GND	1	3	2	2	18	16	15	13	12	10	9	9	9	8	8	7	7	7	6	6	6	7	7	6	5	5	5	10			
HUNTINGTON CENTER	SNOWFALL		2.0			13.0	1.5					T											.5						3.0			
	SN ON GND	4	6	6	6	18	19	19	15	14	12	12	12	10	10	10	8	6	5	4	4	4	5	4	3	3	3	3	6			
POWNAL 1 NE	SNOWFALL		T	T	T	14.0	.5				T	T	T	T	T	T				*	*	*	1.0	T	1.0	1.0	T		1.0			
	SN ON GND	2	1	1	1	15	15	15	14	12	11	10	10	10	10	10	8	6	6	-	-	-	1	1	1	1	1	1	1			
RUTLAND	SNOWFALL		1.0		6.0	4.0						T					1.0					T		T	T	T		2.0	2.0			
	SN ON GND		1	1	6	10	10	10	10	10	7	7	7	6	6	5	6	5	5	4	3	2	2	2	2	2	2	3	4			
ST ALBANS RADIO	SNOWFALL	.5	.5		10.5	4.5		.3	.8	T	.3	.2		T		T	T	T				.2	1.8	1.5	.2			3.5	2.0			
	SN ON GND	1	1	1	11	15	15	15	15	14	14	13	13	12	12	10	7	6	4	1	T	T	2	2	1	1	1	4	5			
SALISBURY 2 N	SNOWFALL	T	1.2		5.1	11.5	1.0				1.0						T					T	T					3.0	5.0			
	SN ON GND		1	1	5	11	10	7	6	6	6	5	5	5	5	5	4	4	4	4	3	3	3	3	3	3	3	5	9			
SHOREHAM	SNOWFALL		.5			11.4	T				.2	T					T								T	-			5.1			
	SN ON GND		1	T	T	11	10	9	8	7	6	5	4	4	4	3	2	2	1	T	T	T	T	T	T	-	-	-	5			

SNOWFALL: INCLUDES SNOW AND ICE. VALUES FOR NWS STATIONS (J INDEX NOTE) ARE MID-MID (LST).
SNOW ON GROUND: INCLUDES SNOW, SLEET, ICE AND HAIL. VALUES FOR NWS STATIONS (J INDEX NOTE) ARE OBSERVED AT 1200 UTC (GMT).
WATER EQUIVALENT: GIVEN FOR NWS STATIONS (J INDEX NOTE) ONLY, WHEN SNOW DEPTH IS 2 INCHES OR MORE.
SEE REFERENCE NOTES FOLLOWING STATION INDEX

SNOWFALL AND SNOW ON GROUND (INCHES)

NEW ENGLAND

FEBRUARY 1995

STATION		DAY OF MONTH																														
		1	2	3	4	5	6	7	8	9	10	11	12	13	14	15	16	17	18	19	20	21	22	23	24	25	26	27	28	29	30	31
SOUTH HERO	SNOWFALL		.2		13.0	1.0					1											.2						.9	2.9			
	SN ON GND		T	T	13	13	13	13	12	9	7	6	6	6	5	5	4	4	3	3	3	3	3	3	3	3	3	4	6			
SOUTH LINCOLN	SNOWFALL		4.0			18.0	1.5	.5			1.6				.5								.3		.5	3.0			6.0			
	SN ON GND	2	6	6	5	22	22	21	19	16	14	12	11	10	10	9	9	9	8	8	7	7	7	6	6	9	8	7	13			
SUNDERLAND 2	SNOWFALL	T	.1		T	13.0	1.5	T		T	.2	1.2	.2	T	.3		.4						.3	T	1.7	.5	T		1.2			
	SN ON GND	1	1	1	1	14	13	11	10	10	9	9	8	8	8	8	7	7	6	6	4	4	4	4	4	4	4	4	4			
SOUTHEASTERN 03																																
BELLOWS FALLS	SNOWFALL					10.5						.3					1.0								1.0		T	T	2.5			
	SN ON GND					10	10	9	9	6	6	6	5	5	5	5	5	4	2	2	1	1	1	T	1	1	T	T	2			
CAVENDISH	SNOWFALL	T	T			10.0	T		.2	T	T	.8	.4		.1		.2						.1	T	2.0	.2	.2	T	4.2			
	SN ON GND	1	1	1	1	11	10	9	8	7	6	6	6	6	6	5	5	5	5	5	4	3	2	2	4	3	3	3	6			
PERU	SNOWFALL					14.0			1.0			1.5			1.0		1.0						1.0		3.5	3.5			4.0			
	SN ON GND	-	-	-	-	19	18	16	14	14	13	14	13	13	14	13	12	12	12	11	11	11	11	11	14	16	15	14	18			
READSBORO 1 SE	SNOWFALL				1.3	15.0						.5											T			T	.3	T			
	SN ON GND	-	-	-	-	-	-	-	-	15	-	-	-	-	-	-	-	-	-	-	-	-	-	-	-	-	-	-	-			
SEARSBURG STATION	SNOWFALL		1.0		.5	18.0	2.0			T		1.5		T	.5		T						T		3.0	1.0	1.5	T	2.0			
	SN ON GND	-	-	-	-	-	-	-	-	-	-	-	-	-	-	-	-	-	-	-	-	-	-	-	-	-	-	-	-			
VERNON	SNOWFALL				.8	11.3																	T		1.0		.1	T	1.4			
	SN ON GND	-	-	-	-	-	-	-	-	-	-	-	-	-	-	-	-	-	-	-	-	-	-	-	-	-	-	-	-			
WEST DOVER	SNOWFALL	*	*	*	1.5	15.0	1.5	T		T		2.0	T	T	.5								T		4.0	1.0	1.0	T	3.0			
	SN ON GND	-	-	-	6	20	16	16	16	16	16	12	12	12	12	12	8	8	8	6	6	5	5	5	9	8	7	7	10			
WEST WARDSBORO	SNOWFALL	.1	.2		1.5	17.0	1.5		.1	.1		2.0			.3								.1		3.2	.4	.5	.5	3.0			
	SN ON GND	5	5	5	6	17	14	14	13	13	12	13	13	13	13	12	12	11	11	11	10	9	9	9	12	11	11	12	15			
WHITINGHAM 1 W	SNOWFALL		.5		1.0	-	2.0			T		1.0		T	T		T						T		2.0	1.0	1.0	T	2.0			
	SN ON GND	-	-	-	-	-	-	-	-	-	-	-	-	-	-	-	-	-	-	-	-	-	-	-	-	-	-	-	-			

SNOWFALL: INCLUDES SNOW AND ICE. VALUES FOR NWS STATIONS (J INDEX NOTE) ARE MID-MID (LST).
SNOW ON GROUND: INCLUDES SNOW, SLEET, ICE AND HAIL. VALUES FOR NWS STATIONS (J INDEX NOTE) ARE OBSERVED AT 1200 UTC (GMT).
WATER EQUIVALENT: GIVEN FOR NWS STATIONS (J INDEX NOTE) ONLY, WHEN SNOW DEPTH IS 2 INCHES OR MORE.
SEE REFERENCE NOTES FOLLOWING STATION INDEX

STATION INDEX

NEW ENGLAND
FEBRUARY 1995

STATION	INDEX NO.	DIVISION	COUNTY	LATITUDE	LONGITUDE	ELEVATION (IN FEET)	OBSERVATION TIME AND TABLES (LOCAL STD TIME) TEMP	PRECIP	EVAP	SPECIAL (SEE NOTES)	OBSERVER
CONNECTICUT											
ANSONIA 1 NE	0128	02	NEW HAVEN	41 21	73 4W	140		08		H	ANSONIA WATER COMPANY
BAKERSVILLE	0227	01	LITCHFIELD	41 51	73 1W	650	07	07		H	DENIS MILLER
BARKHAMSTED	0299	01	LITCHFIELD	41 55	72 57W	660		08		H	MDC WATER BUREAU
BRIDGEPORT WSO ARPT # R	0806	03	FAIRFIELD	41 10	73 8W	10	MID	MID		C HJ	NATIONAL WEATHER SERVICE
BULLS BRIDGE DAM	0961	01	LITCHFIELD	41 39	73 29W	260	07	07		H	CONN LIGHT AND POWER CO
BURLINGTON	0973	02	HARTFORD	41 48	72 56W	510	08	08		H	MDC WATER BUREAU
COCKAPONSET RANGER STA	1488	02	MIDDLESEX	41 28	72 31W	160	08	08		C H	COCKAPONSET STATE FOREST
COVENTRY	1689	02	TOLLAND	41 48	72 21W	480	07	07		H	INACTIVE 10/01/93
DANBURY	1762	02	FAIRFIELD	41 24	73 25W	405	MID	07		H	BILL JACQUEMIN
EAST HAVEN SALTONSTALL	2169	03	NEW HAVEN	41 17	72 52W	30		08		C H	REGIONAL WATER AUTHORITY
FALLS VILLAGE	2658	01	LITCHFIELD	41 57	73 22W	550	18	07		H	CONNECTICUT LGHT & POWER
GROTON	3207	03	NEW LONDON	41 21	72 3W	40	MID	MID		H	CITY OF GROTON FILT PLT
HARTFORD BRAINARD FIEL	3451	02	HARTFORD	41 44	72 39W	20	07	07		C H	METRO DISTRCT COMMISSION
HARTFORD WSO AIRPORT R	3456	02	HARTFORD	41 56	72 41W	160	MID	MID		C HJ	NATIONAL WEATHER SERVICE
JEWETT CITY	3857	02	NEW LONDON	41 38	71 54W	400		08		C H	JEWETT CITY WATER CO
MANSFIELD HOLLOW LAKE	4488	02	TOLLAND	41 45	72 11W	250	08	08		C H	USA CORPS OF ENGINEERS
MIDDLETOWN 4 W	4767	02	MIDDLESEX	41 33	72 43W	369	12	12		H	FRANK LAPILA
MOUNT CARMEL	5077	02	NEW HAVEN	41 24	72 54W	180	16	16		H	THE LOCKWOOD FARM
NEW HAVEN *	5266	03	NEW HAVEN	41 18	72 56W	20	16	16		H	INACTIVE 06/30/92
NORFOLK 2 SW	5445	01	LITCHFIELD	41 58	73 13W	1340	08	08	08	C H	EDWARD C CHILDS
NORTH SOMERS	5757	02	TOLLAND	42 2	72 26W	280	08	08		H	DAVID F BROER
NORWALK GAS PLANT	5893	03	FAIRFIELD	41 7	73 25W	37	08	08		H	INACTIVE 01/01/88
NORWICH PUB UTIL PLANT	5910	02	NEW LONDON	41 32	72 4W	20	MID	MID		H	DEPT PUBLIC UTILITIES
PUTNAM LAKE	6655	03	FAIRFIELD	41 5	73 38W	300		08		H	CT-AMERICAN WATER CO
ROCKY RIVER DAM	6966	01	LITCHFIELD	41 35	73 26W	220		07		H	CONN LIGHT AND POWER CO
ROUND POND	7002	02	FAIRFIELD	41 18	73 32W	800		08		H	RIDGEFIELD WATER SUPPLY
SAUGATUCK RESERVOIR	7157	02	FAIRFIELD	41 15	73 21W	300		07		H	BRIDGEPORT HYDRAULIC CO
SHEPAUG DAM	7373	01	LITCHFIELD	41 43	73 18W	840	12	12		H	WATERBURY WATER COMPANY
SHUTTLE MEADOW RESVR	7432	02	HARTFORD	41 39	72 49W	410		08		H	NEW BRITAIN WATER DEPT
STAFFORD SPRINGS 2	7959	02	TOLLAND	41 57	72 18W	455		07		C H	WATER POLLUTION CTL FAC
STAMFORD 5 N	7970	03	FAIRFIELD	41 8	73 33W	190	17	17		H	STAMFORD MUSEUM
STEVENSON DAM	8065	02	FAIRFIELD	41 23	73 10W	60		07		H	INACTIVE 07/01/93
STORRS	8138	02	TOLLAND	41 48	72 15W	650	08	08	08	C H	UNIVERSITY OF CONNECTICU
TORRINGTON	8436	01	LITCHFIELD	41 48	73 7W	580		08		H	TORRINGTON WATER COMPANY
WEST HARTFORD	9162	02	HARTFORD	41 45	72 47W	275		08		H	MDC WATER TREATMENT PLT
WEST THOMPSON LAKE	9388	02	WINDHAM	41 57	71 54W	360	08	08		C H	USA CORPS OF ENGINEERS
WIGWAM RESERVOIR	9568	01	LITCHFIELD	41 40	73 8W	570	08	08		H	WATERBURY WATER COMPANY
WOODBURY	9775	01	LITCHFIELD	41 33	73 14W	650		19		H	EARL GILLETTE
MAINE											
ACADIA NATIONAL PARK	0100	03	HANCOCK	44 21	68 16W	470	13	13		C H	ACADIA NATIONAL PARK
ALBION	0177	02	KENNEBEC	44 29	69 29W	320		07		H	WILLIAM L CHENOWETH
ALLAGASH	0200	01	AROOSTOOK	47 5	69 1W	596	07	07		C H	ROY GARDNER
AUGUSTA FAA ARPT	0275	02	KENNEBEC	44 19	69 48W	350	MID	MID		H	WEATHER CONSULTANTS
BANGOR AIRPORT	0355	02	PENOBSCOT	44 48	68 49W	185	MID	MID		H	CITY OF BANGOR
BARNARD	0398	02	PISCATAQUIS	45 17	69 9W	545	07	07		H	DAVID K SYLVESTER

SEE REFERENCE NOTES FOLLOWING STATION INDEX

STATION INDEX

NEW ENGLAND

FEBRUARY 1995

STATION	INDEX NO.	DIVISION	COUNTY	LATITUDE	LONGITUDE	ELEVATION (IN FEET)	OBSERVATION TIME AND TABLES LOCAL STD TIME TEMP	PRECIP	EVAP	SPECIAL (SEE NOTES)	OBSERVER
BATH	0409	03	SAGADAHOC	43 56	69 51W	25		07		H	JOHN W GATTI
BELFAST	0480	03	WALDO	44 24	69 0W	30	16	16		H	BELFAST WATER DISTRICT
BINGHAM WYMAN DAM	0600	01	SOMERSET	45 4	69 54W	400		07		H	CENTRAL MAINE POWER CO
BLANCHARD	0655	01	PISCATAQUIS	45 17	69 35W	600		07		H	ELVIRA HOBART
BRASSUA DAM	0814	01	SOMERSET	45 40	69 49W	1060	07	07		H	KENNEBECK WATER POWER CO
BRIDGEWATER	0833	01	AROOSTOOK	46 25	67 51W	420	18	18		H	JOHN BARKER
BRIDGTON 3 NW	0844	02	CUMBERLAND	44 5	70 44W	560	07	07		H	ALFRED GLOVER
BRUNSWICK	0934	03	CUMBERLAND	43 54	69 56W	70	MID	MID		H	NAVAL OCEANOGRAPHY COMND
CARIBOU WSO AIRPORT //R	1175	01	AROOSTOOK	46 52	68 1W	624	MID	MID	17	CGHJ	NATIONAL WEATHER SERVICE
CLAYTON LAKE	1472	01	AROOSTOOK	46 37	69 32W	1000	07	07		C H	INTERNATIONAL PAPER CO
COMSTOCK	1516	01	SOMERSET	45 56	70 0W	1120	06	06		H	GREAT NORTHERN PAPER CO
CORINNA	1628	02	PENOBSCOT	44 55	69 16W	220	07	07		H	CORINNA SEWER DISTRICT
DANFORTH	1833	02	WASHINGTON	45 40	67 52W	380	07	07		H	POLLUTION ABATEMENT FAC
DOVER-FOXCROFT	1975	02	PISCATAQUIS	45 11	69 15W	460	07	07		H	PAUL A KNAUT JR
DURHAM	2048	03	ANDROSCOGGIN	43 59	70 3W	145	07	07		H	JAMES F BROWN
EAST HIRAM	2238	02	OXFORD	43 53	70 45W	528	07	07		H	E KERN CATE
EASTPORT	2426	03	WASHINGTON	44 55	67 0W	85	18	18		C H	MARGUERITE SULLIVAN
ELIOT	2602	03	YORK	43 6	70 46W	20		07		H	SPINNEY CREEK SHELLFISH
ELLSWORTH	2620	03	HANCOCK	44 32	68 26W	20	18	07		H	BANGOR HYDRO ELECTRIC CO
EUSTIS	2700	01	FRANKLIN	45 13	70 29W	1260	07	07		H	BETTY A WING
FALMOUTH	2751	03	CUMBERLAND	43 44	70 13W	130	07	07		H	MICHAEL FITZSIMMONS
FARMINGTON	2765	02	FRANKLIN	44 41	70 9W	420	07	07		H	DENNIS C PIKE
FORT KENT	2878	01	AROOSTOOK	47 15	68 35W	515	08	08		C H	WASTEWATER TRTMT PLANT
FRYEBURG	3026	02	OXFORD	44 2	70 58W	425		06		C H	CARL G TUCKER
GARDINER	3046	02	KENNEBEC	44 13	69 47W	140	07	07		H	GARDINER WATER DISTRICT
GRAND LAKE STREAM	3261	02	WASHINGTON	45 11	67 47W	290	07	07		C H	STATE FISH HATCHERY
GUILFORD	3417	02	PISCATAQUIS	45 10	69 23W	400		07		H	RICHARD H MILLETT
HARMONY	3567	02	SOMERSET	44 56	69 34W	350		07		H	ELLEN B MAGOON
HARRIS STATION	3588	01	SOMERSET	45 28	69 52W	830		MID		H	CENTRAL MAINE POWER CO
HOLLIS	3862	03	YORK	43 39	70 40W	315	07	07		H	THOMAS F HAWLEY
HOULTON AIRPORT	3892	01	AROOSTOOK	46 8	67 47W	496	MID	MID		H	LARSON FBO INCORPORATED
HOULTON 5 N	3944	01	AROOSTOOK	46 12	67 50W	390	18	18		C H	GERALD HENDERSON
JACKMAN	4086	01	SOMERSET	45 38	70 16W	1190	07	07		C H	ALAN R DUPLESSIS
JONESBORO	4183	03	WASHINGTON	44 39	67 39W	185	07	07		H	BLUEBERRY HILL EXP FARM
KENNEBUNKPORT	4193	03	YORK	43 21	70 28W	20	07	07		H	TOWN OF KENNEBUNKPORT
KINGFIELD	4324	01	FRANKLIN	44 57	70 9W	580		07		H	LENORE J NOEL
LEWISTON	4566	02	ANDROSCOGGIN	44 6	70 13W	180	21	07		H	UNION WATER POWER CO
LIMINGTON	4656	03	YORK	43 43	70 39W	255		07		H	DIANE C ARBOUR
LONG FALLS DAM	4781	01	SOMERSET	45 13	70 12W	1160	07	07		H	CENTRAL MAINE POWER CO
LOVELL	4817	02	OXFORD	44 7	70 54W	400		07		H	INACTIVE 11/01/93
MACHIAS	4878	03	WASHINGTON	44 43	67 27W	20		07		H	MACHIAS WASTE WATER FAC
MADISON	4927	02	SOMERSET	44 48	69 53W	260	07	07		H	MADISON PAPER COMPANY
MIDDLE DAM	5261	01	OXFORD	44 47	70 55W	1460	07	07		H	UNION WATER POWER CO
MILLINOCKET	5304	01	PENOBSCOT	45 39	68 42W	360	07	07		C H	GREAT NORTHERN PAPER CO
MOOSEHEAD	5460	01	SOMERSET	45 35	69 43W	1028		07		H	M LEE BABB
NEWCASTLE	5675	03	LINCOLN	44 3	69 32W	190	17	17		H	ARLENE COLE
NEW SHARON	5736	02	FRANKLIN	44 38	70 0W	480		07		H	MAYNARD A WEBSTER
ORONO #	6430	02	PENOBSCOT	44 54	68 40W	115	MID	16		H	UNIVERSITY OF MAINE
PATTEN 2	6594	01	PENOBSCOT	46 1	68 30W	780	07	07		H	PATRICIA G HOLLEY
PHILLIPS	6705	01	FRANKLIN	44 49	70 21W	600		07		H	LEONA ADAMS
PORT CLYDE	6881	03	KNOX	43 55	69 16W	30	17	17		H	PAUL DALRYMPLE
PORTLAND WSFO AP //R	6905	03	CUMBERLAND	43 39	70 18W	45	MID	MID		C HJ	NATIONAL WEATHER SERVICE
PRESQUE ISLE	6937	01	AROOSTOOK	46 39	68 0W	599	17	17		C H	AROOSTOOK FARM
RANGELEY	7037	01	FRANKLIN	44 58	70 39W	1530	07	07		H	ADVANCED POLL CONT FAC

SEE REFERENCE NOTES FOLLOWING STATION INDEX

STATION INDEX

NEW ENGLAND

FEBRUARY 1995

STATION	INDEX NO.	DIVISION	COUNTY	LATITUDE	LONGITUDE	ELEVATION (IN FEET)	OBSERVATION TIME AND TABLES LOCAL STD TIME TEMP	PRECIP	EVAP	SPECIAL (SEE NOTES)	OBSERVER
RIPOGENUS DAM	7174	01	PISCATAQUIS	45 53	69 11W	965	06	06		H	GREAT NORTHERN PAPER CO
ROBBINSTON	7238	03	WASHINGTON	45 5	67 7W	125	MID	MID		H	EDWARD C MEKELBURG
RUMFORD 1 SSE	7325	02	OXFORD	44 32	70 32W	630	MID	MID		C H	ARMAND VIOLETTE
SANFORD 2 NNW	7479	03	YORK	43 28	70 47W	280	16	16		H	SANFORD WATER DISTRICT
SEBEC LAKE	7654	01	PISCATAQUIS	45 15	69 14W	380	07	07		H	WILLIAM G LARRABEE
SPRINGFIELD	8353	02	PENOBSCOT	45 24	68 10W	440	08	08		H	RUTH E LEWIS
SQUA PAN DAM	8398	01	ARDOSTOOK	46 33	68 20W	610	07	07		H	MAINE PUBLIC SERVICE CO
VAN BUREN 2	8965	01	ARDOSTOOK	47 10	67 56W	456	07	07		H	WASTE WATER TRTMENT PLT
VANCEBORO 2	8974	02	WASHINGTON	45 34	67 26W	420	07	07		H	JAMES F SLOWE
WATERBORO	9051	02	YORK	43 36	70 48W	485		07		H	RONALD E TAYLOR
WATERVILLE TREATMENT P	9151	02	KENNEBEC	44 32	69 39W	73	07	07		H	KENNEBEC SANITARY DIST
WEST BUXTON 2 NNW	9314	02	YORK	43 42	70 37W	150	MID	MID		H	CENTRAL MAINE POWER CO
WEST PARIS	9538	02	OXFORD	44 20	70 35W	540		07		H	LEE E FARRAR
WEST ROCKPORT 1 NNW	9593	03	KNOX	44 12	69 9W	380	08	08		H	CAMDEN-ROCKLAND WATER CO
WOODLAND	9891	02	WASHINGTON	45 9	67 24W	140	07	07		H	GEORGIA PACIFIC CORP
MASSACHUSETTS											
AMHERST	0120	02	HAMPSHIRE	42 23	72 32W	150	07	07		C H	TOWN OF AMHERST W W T P
ASHBURNHAM	0190	02	WORCESTER	42 37	71 53W	1100		MID		H	THOMAS MATTUS
ASHFIELD	0213	02	FRANKLIN	42 31	72 47W	1250		07		H	RUSSELL FESSENDEN
BARRE FALLS DAM	0408	02	WORCESTER	42 26	72 2W	910	08	08		C H	USA CORPS OF ENGINEERS
BEDFORD	0535	02	MIDDLESEX	42 29	71 17W	160	MID	MID		H	WEATHER SERVICES CORP
BEECHWOOD	0551	03	NORFOLK	42 14	70 49W	62		08		H	COHASSET WATER DEPT
BELCHERTOWN	0562	02	HAMPSHIRE	42 17	72 21W	560		08		H	METRO DIST WATER COMM
BIRCH HILL DAM	0666	02	WORCESTER	42 38	72 7W	864	08	08		C H	USA CORPS OF ENGINEERS
BLUE HILL R	0736	02	NORFOLK	42 13	71 7W	630	MID	MID		C H J	NATIONAL WEATHER SERVICE
BORDEN BROOK RESERVOIR	0759	01	HAMPDEN	42 8	72 56W	1110	07	07		H	SPRINGFIELD WATER WORKS
BOSTON WSFO AP # R	0770	03	SUFFOLK	42 22	71 2W	20	MID	MID		C H J	NATL WEATHER SERVICE
BROCKTON	0860	03	PLYMOUTH	42 3	71 0W	80	MID	MID		H	CITY OF BROCKTON
BUFFUMVILLE LAKE	0998	02	WORCESTER	42 7	71 54W	500	08	08		C H	USA CORPS OF ENGINEERS
CHATHAM WSMO	1386	03	BARNSTABLE	41 40	69 58W	47	MID	MID		H	NATIONAL WEATHER SERVICE
CHESTERFIELD	1436	01	HAMPSHIRE	42 23	72 51W	1345		08		H	SILVIA LAWLER
COLRAIN	1611	02	FRANKLIN	42 40	72 42W	625		07		H	IAN HERRETT
EAST BRIMFIELD LAKE	2107	02	WORCESTER	42 7	72 8W	680	08	08		C H	USA CORPS OF ENGINEERS
EAST WAREHAM	2451	03	PLYMOUTH	41 46	70 40W	20	MID	08		H	UNIV OF MASSACHUSETTS
EDGARTOWN	2501	03	DUKES	41 23	70 31W	20	08	08		C H	MARK ALAN LOVEWELL
FRAMINGHAM	2975	02	MIDDLESEX	42 17	71 25W	171	07	07		H	INACTIVE 01/01/90
FRANKLIN	2997	02	NORFOLK	42 5	71 25W	240		07		H	TOWN OF FRANKLIN D P W
GARDNER	3052	02	WORCESTER	42 35	71 59W	1110		08		H	CITY OF GARDNER WTR DEPT
GREAT BARRINGTON ARPT	3213	01	BERKSHIRE	42 11	73 24W	730	08	08		H	BERKSHIRE AVIATION MWRC
GROVELAND	3276	03	ESSEX	42 45	71 3W	30	21	21	21 C	H	RICHARD H W TRACY
HARDWICK	3401	02	WORCESTER	42 21	72 12W	970		08		H	ROBERT BONNER JR
HARDWICK 3 WSW	3405	02	WORCESTER	42 20	72 15W	743		07		H	METRO DIST WATER COMM
HATCHVILLE	3471	03	BARNSTABLE	41 37	70 32W	70		08		H	MA WATER RESOURCES COMM
HAVERHILL	3505	02	ESSEX	42 46	71 4W	18	MID	MID		H	WASTEWATER TRTMT PLANT
HEATH	3549	01	FRANKLIN	42 40	72 49W	1590		08		H	RALPH DICKINSON
HINGHAM	3624	03	PLYMOUTH	42 14	70 55W	30	19	20		H	F ROBERT SKILLING

SEE REFERENCE NOTES FOLLOWING STATION INDEX

STATION INDEX

NEW ENGLAND
FEBRUARY 1995

STATION	INDEX NO.	DIVISION	COUNTY	LATITUDE	LONGITUDE	ELEVATION (IN FEET)	OBSERVATION TIME AND TABLES LOCAL STD TIME TEMP	PRECIP	EVAP	SPECIAL (SEE NOTES)		OBSERVER
HOLYOKE	3702	02	HAMPDEN	42 12	72 36W	98		08			H	HOLYOKE WATER POWER CO
HYANNIS	3821	03	BARNSTABLE	41 40	70 18W	50	07	07		C	H	TOWN OF BARNSTABLE WPC F
IPSWICH	3876	03	ESSEX	42 40	70 52W	80		08			H	PAMELA TURNBULL
KNIGHTVILLE DAM	3985	01	HAMPSHIRE	42 17	72 52W	630	07	07		C	H	USA CORPS OF ENGINEERS
LANESBORO	4075	01	BERKSHIRE	42 33	73 14W	1236	07	07		C	H	ROBERT J WIRTES
LAWRENCE	4105	02	ESSEX	42 42	71 10W	60	06	06			H	ESSEX COMPANY
LOWELL	4313	02	MIDDLESEX	42 39	71 22W	110	06	06			H	LOWER REGIONAL WATER UTI
MARBLEHEAD	4502	03	ESSEX	42 30	70 52W	96	16	16		C	H	MARBLEHEAD WATER DEPT
MIDDLEBORO	4711	03	PLYMOUTH	41 53	70 55W	60		08			H	TOWN OF MIDDLEBORO WTR D
MIDDLETON	4744	03	ESSEX	42 36	71 1W	90	16	16			H	DANVERS W T P
MILFORD	4760	02	WORCESTER	42 10	71 31W	280		08			H	MILFORD WATER COMPANY
NATICK	5175	02	MIDDLESEX	42 18	71 22W	150		07			H	JOHN SLAMIN
NEW BEDFORD # R	5246	03	BRISTOL	41 38	70 56W	70	MID	MID		C	H	CITY HALL DEPT PUBLIC WK
NEWBURYPORT 3 WNW	5285	03	ESSEX	42 50	70 56W	18		06			H	RAYMOND WHITLEY
NEW SALEM	5306	02	FRANKLIN	42 27	72 20W	845		08			H	DORIS CORNWELL
NORTHBRIDGE 2	5524	02	WORCESTER	42 7	71 41W	315		07			H	SAM CARPINETTI
PEABODY	6245	03	ESSEX	42 32	70 59W	170	19	20			H	KENNETH A SCHAFFER
PELHAM	6251	02	HAMPSHIRE	42 24	72 24W	1102		08			H	INACTIVE 06/01/89
PEMBROKE	6262	03	PLYMOUTH	42 1	70 49W	69		08			H	INACTIVE 01/01/89
PEPPERELL	6286	02	MIDDLESEX	42 40	71 32W	210	06	06			H	JOSEPH A DEVINCENTIS
PETERSHAM 3 N	6322	02	WORCESTER	42 32	72 11W	1090		09		C	H	DIR OF HARVARD FOREST
PLAINFIELD 2	6435	01	HAMPSHIRE	42 31	72 55W	1780		07			H	BETSEY HOWES
PLYMOUTH-KINGSTON	6486	03	PLYMOUTH	41 59	70 42W	45	23	23			H	EDWARD A CARON
READING	6783	02	MIDDLESEX	42 31	71 8W	90	MID	MID			H	ROBERT E LAUTZENHEISER
ROCHESTER #	6938	03	PLYMOUTH	41 47	70 55W	60	08	08			H	NEW BEDFORD WATER WORKS
SOUTHBRIDGE 3 SW	7627	02	WORCESTER	42 3	72 5W	720	07	07			H	SOUTHBRIDGE WATER SUPPLY
SUNDERLAND	8278	02	FRANKLIN	42 27	72 33W	240		07			H	JOHN J BAGDON JR
TAUNTON	8367	03	BRISTOL	41 54	71 4W	20	08	08			H	TAUNTON WATER WORKS
TULLY LAKE	8573	02	WORCESTER	42 38	72 13W	690	08	08			H	U S CORPS OF ENGINEERS
WALPOLE 2	8757	02	NORFOLK	42 10	71 15W	165	19	07			H	JOHN R ANDERSON
WARE	8793	02	HAMPSHIRE	42 16	72 15W	410		07			H	WARE WATER WORKS
WESTFIELD	9191	02	HAMPDEN	42 8	72 45W	120		09			H	WESTFIELD WATER DEPT
WEST GRANVILLE	9221	01	HAMPDEN	42 4	72 56W	1070	19	07			H	HAROLD F POTTS JR
WEST MEDWAY	9316	02	NORFOLK	42 8	71 26W	210	07	07			H	FRANCIS D DONOVAN
WEST OTIS	9371	01	BERKSHIRE	42 10	73 9W	1360		08			H	MA WATER RESOURCES COMM
WORCESTER WSO AP // R	9923	02	WORCESTER	42 16	71 52W	986	MID	MID		C	HJ	NATIONAL WEATHER SERVICE
WORTHINGTON	9972	01	HAMPSHIRE	42 23	72 55W	1285	07	07			H	DONALD IVES
NEW HAMPSHIRE												
BENTON 5 SW	0681	01	GRAFTON	44 2	71 56W	1200	07	07			H	MARGUERITE A PAGE
BERLIN	0690	01	COOS	44 27	71 11W	930	07	07			H	BERLIN POLLUTION CONTRL
BETHLEHEM 2	0706	01	GRAFTON	44 18	71 39W	1180	07	07			H	SANDRA B THOMPSON
BRADFORD	0910	02	MERRIMACK	43 15	71 58W	970		08			H	INACTIVE 05/15/94
COLEBROOK	1647	01	COOS	44 54	71 29W	1040	19	19			H	MIKE DIVNEY
CONCORD WSO AIRPORT R	1683	02	MERRIMACK	43 12	71 30W	346	MID	MID		C	HJ	NATIONAL WEATHER SERVICE
DEERING	1950	02	HILLSBOROUGH	43 5	71 53W	1010	17	17		C	H	JOHN E SNOW
DIXVILLE NOTCH	2023	01	COOS	44 52	71 20W	1580		07			H	FRANK C NASH

SEE REFERENCE NOTES FOLLOWING STATION INDEX

STATION INDEX

NEW ENGLAND
FEBRUARY 1995

STATION	INDEX NO.	DIVISION	COUNTY	LATITUDE	LONGITUDE	ELEVATION (IN FEET)	OBSERVATION TIME AND TABLES LOCAL STD TIME TEMP	PRECIP	EVAP	SPECIAL (SEE NOTES)	OBSERVER
DURHAM	2174	02	STRAFFORD	43 9	70 57W	74	17	17		C H	UNIV OF NEW HAMPSHIRE
EPPING	2800	02	ROCKINGHAM	43 2	71 5W	160	18	18		H	RICHARD F SANBORN
ERROL	2842	01	COOS	44 47	71 8W	1280		07		C H	UNION WATER POWER CO
FIRST CONN LAKE	2999	01	COOS	45 5	71 17W	1660	07	07		H	NEW ENGLAND POWER CO
FITZWILLIAM 2 W	3024	02	CHESHIRE	42 47	72 11W	1160		08		H	JEAN G CASTLES
GLENCLIFF 2	3415	01	GRAFTON	43 59	71 54W	1080		07		H	EARL RAMSEY
GRAFTON	3530	01	GRAFTON	43 34	71 57W	830	07	07		H	MYRTLE COOPER
GREENLAND	3626	02	ROCKINGHAM	43 1	70 50W	85	19	19		H	KENNETH N FERNALD
GREENVILLE 1 NNE	3658	02	HILLSBOROUGH	42 47	71 48W	900		07		H	CHARLES BUTTRICK
HANOVER	3850	02	GRAFTON	43 42	72 17W	603	20	20		C H	DARTMOUTH/SHATTUCK OBSVY
JAFFREY	4303	02	CHESHIRE	42 48	72 1W	1080		05		H	CRAIG W GOEDECKE
JEFFERSON	4329	01	COOS	44 25	71 30W	1235		07		H	GREGORY H GORDON
KEENE	4399	02	CHESHIRE	42 57	72 19W	510	06	07		H	DAWN M CUMMINGS
LAKEPORT 2	4480	02	BELKNAP	43 33	71 28W	500	07	07	07	H	NH WATER RESOURCES DIV
LANCASTER	4556	01	COOS	44 29	71 35W	860	06	06		H	DAVID F HAAS
MARLOW	5150	02	CHESHIRE	43 7	72 12W	1170		07		H	CHARLES B STRICKLAND
MASSABESIC LAKE	5211	02	HILLSBOROUGH	42 59	71 24W	250	08	08	08	H	MANCHESTER WATER WORKS
MEREDITH 3 NNE	5350	02	BELKNAP	43 42	71 28W	830		17		H	DAVID B CONNOR
MERRIMACK	5371	02	HILLSBOROUGH	42 51	71 33W	240		08		H	INACTIVE 10/01/94
MILFORD	5412	02	HILLSBOROUGH	42 49	71 39W	300	19	19		H	ANDREW E ROTHOVIUS
MONROE 5 NNE	5500	01	GRAFTON	44 19	72 0W	660	08	08		H	NEW ENGLAND POWER CO
MOUNT SUNAPEE	5629	02	MERRIMACK	43 20	72 5W	1270	17	17		H	MOUNT SUNAPEE ST PARK
MOUNT WASHINGTON //	5639	01	COOS	44 16	71 18W	6262	MID	MID		C HJ	MOUNT WASHINGTON OBSERV
NASHUA 2 NNW	5712	02	HILLSBOROUGH	42 47	71 29W	130	MID	07		C H	PENNICHUCK WATER WORKS
NEW DURHAM 4 N	5783	02	STRAFFORD	43 30	71 9W	660		07		H	MAURI KENNY
NEWPORT	5868	02	SULLIVAN	43 23	72 11W	790	08	08		C H	WATER POLLUTION CONT FAC
NORTH CONWAY	5995	02	CARROLL	44 3	71 8W	530	07	07		H	BRIGGS H BUNKER
NORTH GROTON	6055	01	GRAFTON	43 46	71 52W	1280		07		H	CARMELINA SAUTEUX
NORTH STRATFORD	6234	01	COOS	44 45	71 38W	910	07	07		C H	HERBERT C SAUNDERS
PETERBORO 2 S	6697	02	HILLSBOROUGH	42 51	71 57W	1020	07	07		H	THERESA A SIPLER
PINKHAM NOTCH	6818	01	COOS	44 16	71 15W	2010	07	07		C H	APPALACHIAN MTN CLUB
PLYMOUTH	6945	02	GRAFTON	43 47	71 39W	660	07	07		H	CLIFFORD H EASTMAN
ROCHESTER	7253	02	STRAFFORD	43 18	70 59W	230		07		H	ERNEL GARLAND
SOUTH LYNDEBORO	8081	02	HILLSBOROUGH	42 53	71 47W	650		08		H	WALTER K HOLT
TAMWORTH 3	8612	02	CARROLL	43 54	71 18W	790	07	07		H	PERCY T OLTON
WALPOLE 3	8858	02	CHESHIRE	43 4	72 24W	920		07		H	WILLIAM E HOUGHTON
WEARE	8972	02	HILLSBOROUGH	43 5	71 44W	720	08	08		H	RUTH W JONES
WEBSTER	9045	02	MERRIMACK	43 18	71 42W	450	08	08		C H	NORMANDIE BLAKE
YORK POND	9966	01	COOS	44 30	71 20W	1530	07	07		H	BERLIN ST FISH HATCHERY
RHODE ISLAND											
ADAMSVILLE 2 NW	0218	01	NEWPORT	41 34	71 9W	100	MID	MID		H	EDWARD C MEKELBURG
BLOCK ISLAND STATE AP	0896	01	WASHINGTON	41 10	71 35W	110	18	18		C H	STEVEN SMITH
KINGSTON	4266	01	WASHINGTON	41 29	71 32W	100	16	16	16	H	UNIV OF RHODE ISLAND
NEWPORT ROSE R	5215	01	NEWPORT	41 30	71 21W	15	08	08		C H	ROSE IS LIGHTHOUSE FUNDA
NORTH FOSTER 1 E	5270	01	PROVIDENCE	41 51	71 44W	630	23	23		H	STACEY G SWIFT JR
PROVIDENCE WSO AIRPORT R	6698	01	KENT	41 44	71 26W	51	MID	MID		C HJ	NATL WEATHER SERVICE

SEE REFERENCE NOTES FOLLOWING STATION INDEX

STATION INDEX

NEW ENGLAND
FEBRUARY 1995

STATION	INDEX NO.	DIVISION	COUNTY	LATITUDE	LONGITUDE	ELEVATION (IN FEET)	OBSERVATION TIME AND TABLES LOCAL STD TIME TEMP	PRECIP	EVAP	SPECIAL (SEE NOTES)	OBSERVER
WOONSOCKET	9423	01	PROVIDENCE	41 59	71 30W	115		08		H	WOONSOCKET WATER TRMT PL
VERMONT											
ALBANY	0134	01	ORLEANS	44 42	72 23W	885	07	07		H	ALICE E PALEN
BELLOWS FALLS	0499	03	WINDHAM	43 8	72 27W	270	08	08		H	NEW ENGLAND POWER CO
BETHEL 4 N	0661	01	WINDSOR	43 53	72 38W	660		07		H	VICTOR R PERKINS
BROOKFIELD 2 SW	0940	01	ORANGE	44 1	72 38W	1300		07		H	JOYCE B BRASSARD
BURLINGTON WSO AP R	1081	02	CHITTENDEN	44 28	73 9W	330	MID	MID		C HJ	NATIONAL WEATHER SERVICE
CANAAN	1213	01	ESSEX	45 0	71 32W	1040		07		H	FREDERICK W COWAN
CAVENDISH	1243	03	WINDSOR	43 23	72 36W	800	08	08		H	CENTRAL VT PUB SERV CO
CHELSEA	1360	01	ORANGE	43 59	72 27W	800	07	07		H	GORDON T HEATH
CHITTENDEN	1433	02	RUTLAND	43 42	72 57W	1080		07		H	EDMUND H DAVENPORT
CORNWALL	1580	02	ADDISON	43 57	73 13W	490	18	18		H	MALCOLM B HARDING III
DORSET 2 SE	1786	02	BENNINGTON	43 14	73 5W	930	07	07		H	CHARLES K FRENCH
ENOSBURG FALLS	2769	01	FRANKLIN	44 55	72 49W	420	16	16		H	O'SHEA PUBLISHING CO INC
ENOSBURG FALLS 2	2773	01	FRANKLIN	44 54	72 49W	425		07		H	TIMOTHY G STETSON
ESSEX JUNCTION 1 N	2843	02	CHITTENDEN	44 31	73 7W	340	08	08	08	H	VERMONT DEPT FOREST & PK
GILMAN	3341	01	ESSEX	44 25	71 43W	850		07		H	SIMPSON PAPER COMPANY
HUNTINGTON CENTER	4052	02	CHITTENDEN	44 19	73 0W	730		07		H	OLGA M HALLOCK
ISLAND POND	4120	01	ESSEX	44 49	71 52W	1220	07	07		H	CARMEN G MURRAY
JAY PEAK	4189	01	ORLEANS	44 56	72 31W	1875	07	07		H	JAY PEAK INCORPORATED
LUDLOW	4747	01	WINDSOR	43 24	72 43W	1265		07		H	CAROLYN E TUCKER
MARSHFIELD	4999	01	WASHINGTON	44 21	72 21W	796	07	07		H	ROGER R HILL
MONTPELIER AP	5278	01	WASHINGTON	44 12	72 34W	1126	MID	MID		H	VT METEOROLOGICAL SRVC
MORRISVILLE 4 SSW	5376	01	LAMOILLE	44 31	72 37W	760	06	06		H	MARC A BREGMAN
MOUNT MANSFIELD	5416	01	LAMOILLE	44 32	72 49W	3950	16	16		H	MOUNT MANSFIELD TV INC
NEWPORT	5542	01	ORLEANS	44 56	72 12W	770	18	18	C	H	PEARL T DREW
NORTHFIELD	5733	01	WASHINGTON	44 10	72 39W	670	07	07	C	H	VILLAGE OF NORTHFIELD
PERU	6335	03	BENNINGTON	43 16	72 54W	1700		07		H	CHARLES BLACK
POWNAL 1 NE	6500	02	BENNINGTON	42 47	73 13W	1140	07	07		H	RUTH FALKNER
READSBORO 1 SE	6761	03	BENNINGTON	42 45	72 56W	1120	08	08		H	NEW ENGLAND POWER CO
ROCHESTER	6893	01	WINDSOR	43 51	72 48W	830	07	07		H	RODNEY L JOHNSON
RUTLAND	6995	02	RUTLAND	43 37	72 58W	620	17	17		H	WILLIAM F SHARP
ST ALBANS RADIO	7032	02	FRANKLIN	44 50	73 5W	390	MID	MID		H	RADIO SAINT ALBANS INC
SAINT JOHNSBURY	7054	01	CALEDONIA	44 25	72 1W	700	16	16	C	H	FAIRBANKS MUSEUM
SALISBURY 2 N	7098	02	ADDISON	43 56	73 6W	420	17	17		H	SALISBURY ST FISH HATCH
SEARSBURG STATION	7152	03	WINDHAM	42 52	72 55W	1560		08	C	H	NEW ENGLAND POWER CO
SHOREHAM	7217	02	ADDISON	43 52	73 15W	280	07	07		H	WILLIAM H BARNARD
SOUTH HERO	7607	02	GRAND ISLE	44 38	73 18W	110	21	21		H	RAY W ALLEN
SOUTH LINCOLN	7612	02	ADDISON	44 4	72 58W	2020	07	07		H	HARRY F WISEMAN
SOUTH NEWBURY	7646	01	ORANGE	44 3	72 5W	470		07		H	ISABEL WHITNEY
SUNDERLAND 2	8160	02	BENNINGTON	43 5	73 7W	900		07	C	H	JOHN H EVANS
VERNON	8600	03	WINDHAM	42 46	72 31W	226	08	08	C	H	NEW ENGLAND POWER CO
WAITSFIELD 2 W	8637	01	WASHINGTON	44 11	72 53W	1028		07		H	FRED SPENCER
WEST BURKE	9099	01	CALEDONIA	44 39	71 59W	900	07	07		H	GILMAN W FORD
WEST DANVILLE 2	9184	01	CALEDONIA	44 24	72 11W	1575	06	06		H	PHILIP S ASTLE
WEST DOVER	9190	03	WINDHAM	42 56	72 51W	1730		07		H	PHYLLIS SHIPPEE

SEE REFERENCE NOTES FOLLOWING STATION INDEX

STATION INDEX

NEW ENGLAND
FEBRUARY 1995

STATION	INDEX NO.	DIVISION	COUNTY	LATITUDE	LONGITUDE	ELEVATION (IN FEET)	OBSERVATION TIME AND TABLES LOCAL STD TIME TEMP	PRECIP	EVAP	SPECIAL (SEE NOTES)	OBSERVER
WEST WARDSBORO	9591	03	WINDHAM	43 2	72 51W	1410		07		H	CHERYL COBURN
WHITINGHAM 1 W	9735	03	WINDHAM	42 48	72 55W	1402		08		H	NEW ENGLAND POWER CO

SEE REFERENCE NOTES FOLLOWING STATION INDEX

REFERENCE NOTES

DEFINITIONS

STATION NAMES: Name of the city, town or locality. Figures and letters following the station names indicate the distance in miles and direction from the post office or town community center.

DIVISIONS: Areas within a state of similar climatological characteristics. Division averages are calculated using data from stations that record both temperature and precipitation (i.e. not precipitation alone).

NORMALS: The average value of the meteorological element over a time period. Effective 1 January 1993, the averaging period is 1961 to 1990. The normals for National Weather Service localities have been adjusted so as to be representative for the current observation site.

MONTHLY DEGREE DAY TOTALS: One heating (cooling) degree day is accumulated for each whole degree that the daily mean temperature is below (above) 65 degrees Fahrenheit.

PRECIPITATION: Values shown in hundredths of inches are water equivalent totals, i.e., total of liquid and melted frozen precipitation. In the "Monthly Summarized Data" table the total snow and sleet values shown in tenths of inches are unmelted amounts. The max depth on ground values of snow and sleet shown in whole inches are cumulative unmelted amounts. The number of days with .10, .50, 1.00 or more refers to water equivalents.

TEMPERATURE: Original and edited temperature values are given in the "Daily Temperature" table. Edited values are produced when an original value is missing or when surrounding stations indicated a suspect original value. When a line labeled OBS is present and contains either a daily temperature (suspect) or *** (missing), the temperature appearing directly above, on the line labeled MAX or MIN, is an edited value. Summary temperature information (averages, departures, extremes, monthly degree day totals) is based on the values labeled MAX/MIN.

WIND: (As shown in the "Evaporation and Wind" table) the total wind movement in miles over the evaporation pan as determined by an anemometer recorder located 6-8 inches above the pan.

SYMBOLS AND LETTERS USED IN THE STATION INDEX TABLE

#	Thermometers located in a rooftop shelter.
//	Rain gage equipped with a windshield
AR	Observation made "after rain" has occurred.
C	Station is equipped with recording rain gage (R) but values in this bulletin are from a non-recording rain gage unless indicated by an R.
G	Observations appear in the "Soil Temperatures" table.
H	Observations appear in the "Snowfall and Snow on the Ground" table.
J	Station also published as a Local Climatological Data publication.
MID	Observation time is midnight.
MO	Rain gage read once monthly, usually the last day.
OC	Rain gage readings vary from a few weeks to several months.
R	Amounts from recording rain gage.
SR	Observation time near sunrise.
SS	Observation time near sunset.
VAR	Observation time varies.
WI	Rain gage read weekly or irregularly.
WM	Rain gage read weekly and last day of the month.

SYMBOLS AND LETTERS USED IN THE DATA TABLES

(DAILY DATA ARE FOR THE 24 HOURS IMMEDIATELY PRECEDING OBSERVATION TIME.)

BLANK	Entries in the "Monthly Summarized Data" table indicate no record.
BLANK	Entries in the "Daily Precipitation" and "Snowfall and Snow on the Ground" tables indicate zero.
BLANK	Entries in the "Daily Temperature" table indicate a missing record where an edited value could not be determined. (See *** below)
-	No record. Data not recorded, determined unreliable by quality control check, or not received in time for publication.
+	Precipitation or temperature extremes occurred on one or more previous dates during the month.
***	Missing original temperature which has been estimated during edit.
*	Rain gage not read. Precipitation is included in the amount following the asterisks. Time distribution not known. A * preceding the monthly total indicates precipitation amount is being carried forward to next months total, and may include amounts from the previous month(s).
//	Rain gage equipped with a windshield.
A	Amount of precipitation is the total of observer's entries for the current month. It may include precipitation that occurred during the previous month. Refer to earlier bulletin to determine date of last reading. (Hawaii stations)
B	Adjusted monthly value (estimated), (1-7 missing values for wind and evaporation).
M	Insufficient or partial data. M is appended to average and/or total values computed with 1-9 daily values missing. M appears alone if 10 or more daily values are missing, (8 or more for wind and evaporation).
R	Amounts from recording rain gage.
T	Trace. An amount too small to measure.
V	Includes total for previous month(s). (See * above)

SEASONAL TABLES: Monthly and seasonal snowfall and heating degree days for the 12 months ending with the June data are published in the July issue of this bulletin. Cooling degree days for the calendar year are published in the "Climatological Data Annual Summary."

The graphic displays appearing in this publication were first produced for the January 1987 data month. The types of graphs and the information they portray may vary from month to month and from state to state in order to highlight climatic features of state, regional, and seasonal interest. Some graphs present information for "clusters". A cluster is a group of up to four adjacent divisions that comprise an area of similar climate.

Information concerning the history of changes in locations, exposure, etc. of substations is kept on file at the National Climatic Data Center. Historical information of regular National Weather Service Offices may be obtained from the "Local Climatological Data" annual publication. The contents of this publication may be reprinted or otherwise used freely, with proper credit to the National Climatic Data Center. The data are also available in digital form on magnetic tape and diskette.

SUBSCRIPTION, PRICE, AND ORDERING INFORMATION AVAILABLE FROM:

NATIONAL CLIMATIC DATA CENTER
ROOM 120
151 PATTON AVENUE
ASHEVILLE, NC 28801-5001

USCOMM-NOAA-ASHEVILLE, N.C. FEBRUARY 1995-0875

CUMULATIVE PRECIPITATION DEPARTURES FROM NORMAL (1961–1990)
FOR THE LAST 14 MONTHS
ENDING FEBRUARY 1995
VERMONT

CLUSTER 1 –DIVISION(S):
NORTHEASTERN 01

CLUSTER 2 –DIVISION(S):
WESTERN 02

CLUSTER 3 –DIVISION(S):
SOUTHEASTERN 03

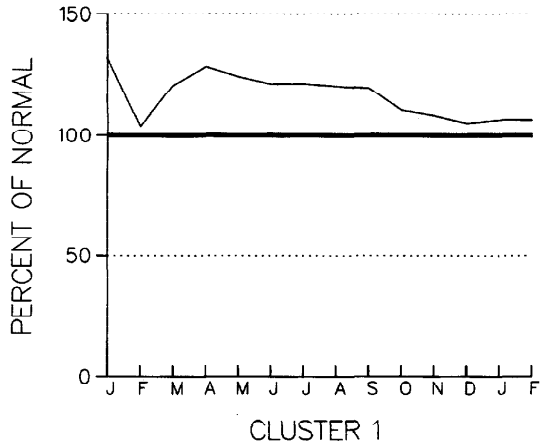

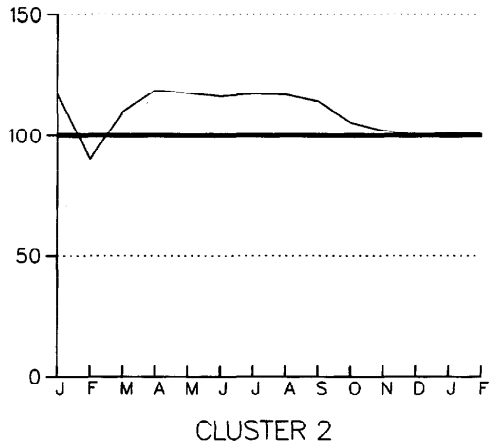

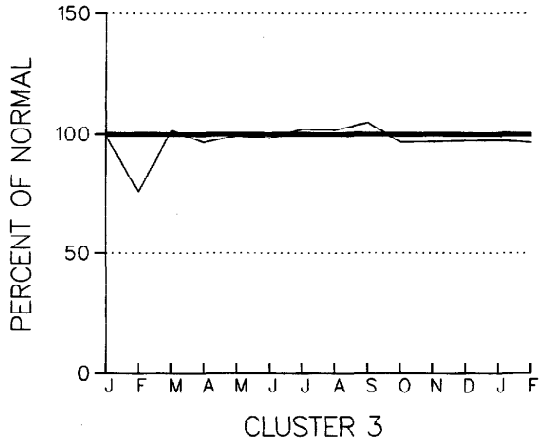

CUMULATIVE PRECIPITATION DEPARTURES FROM NORMAL (1961–1990)
FOR THE LAST 14 MONTHS
ENDING FEBRUARY 1995
NEW HAMPSHIRE

CLUSTER 1 –DIVISION(S):
NORTHERN 01

CLUSTER 2 –DIVISION(S):
SOUTHERN 02

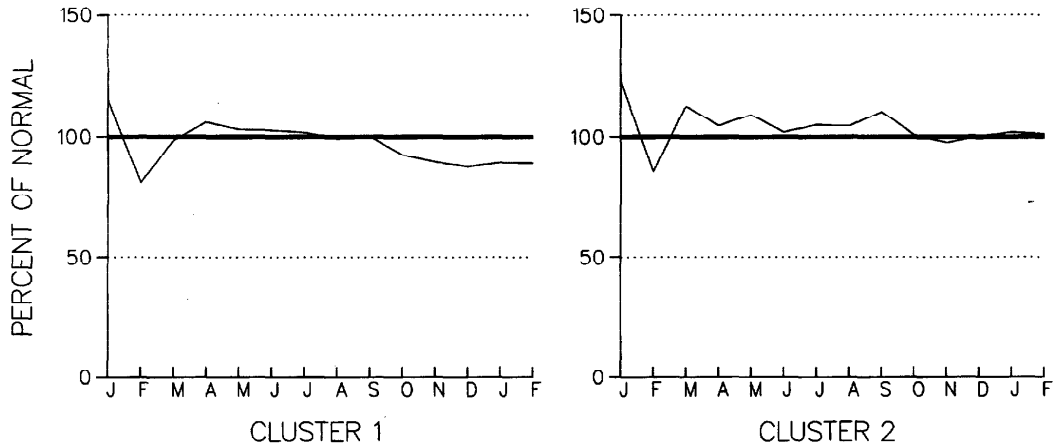

TOTAL MONTHLY SNOWFALL
NORTHERN NEW ENGLAND
FEBRUARY 1995

T TRACE SNOWFALL FOR THE MONTH

o ZERO SNOWFALL FOR THE MONTH

M INCOMPLETE DATA FOR THE MONTH

10,20,40,..100 INCHES OR MORE TOTAL SNOWFALL

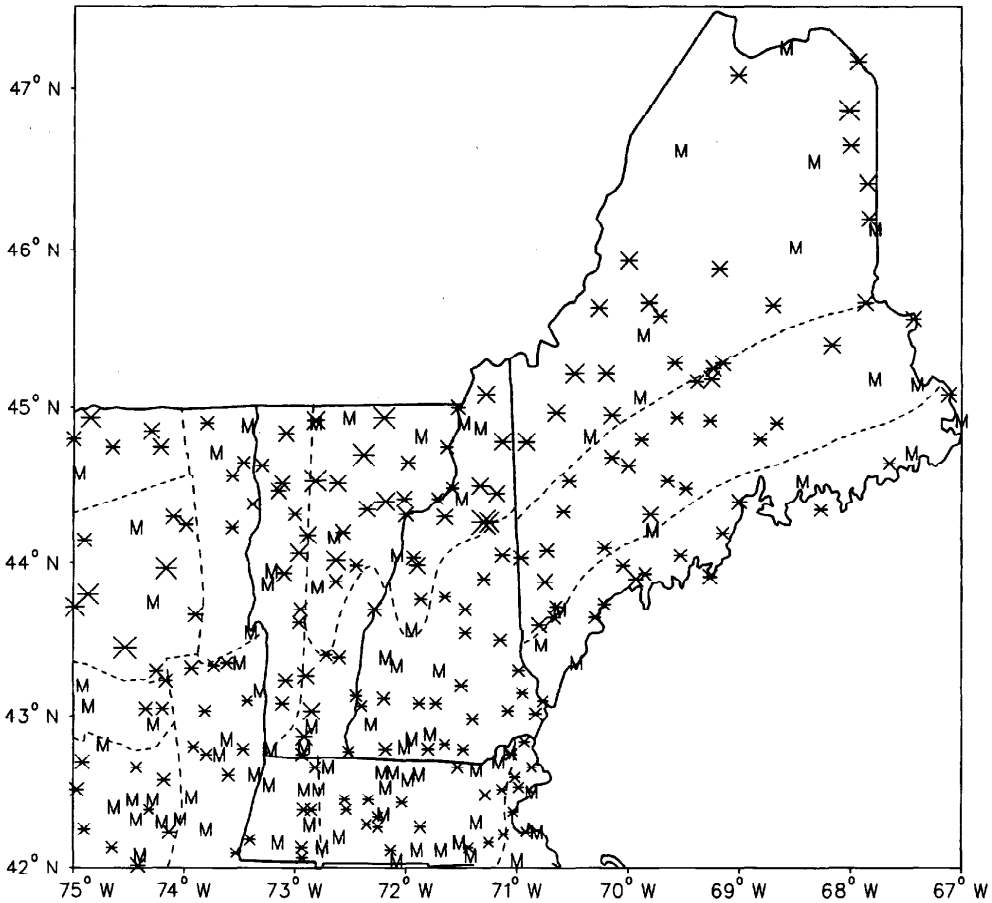

SYMBOL SIZE IS PROPORTIONAL TO TOTAL SNOWFALL ON A CONTINUOUS SCALE

SNOW DEPTH 1 INCH OR GREATER

NORTHERN NEW ENGLAND FEBRUARY 1995

#..21 DAYS OR MORE <..LESS THAN 21 DAYS

M..MISSING OR INCOMPLETE DATA FOR THE MONTH

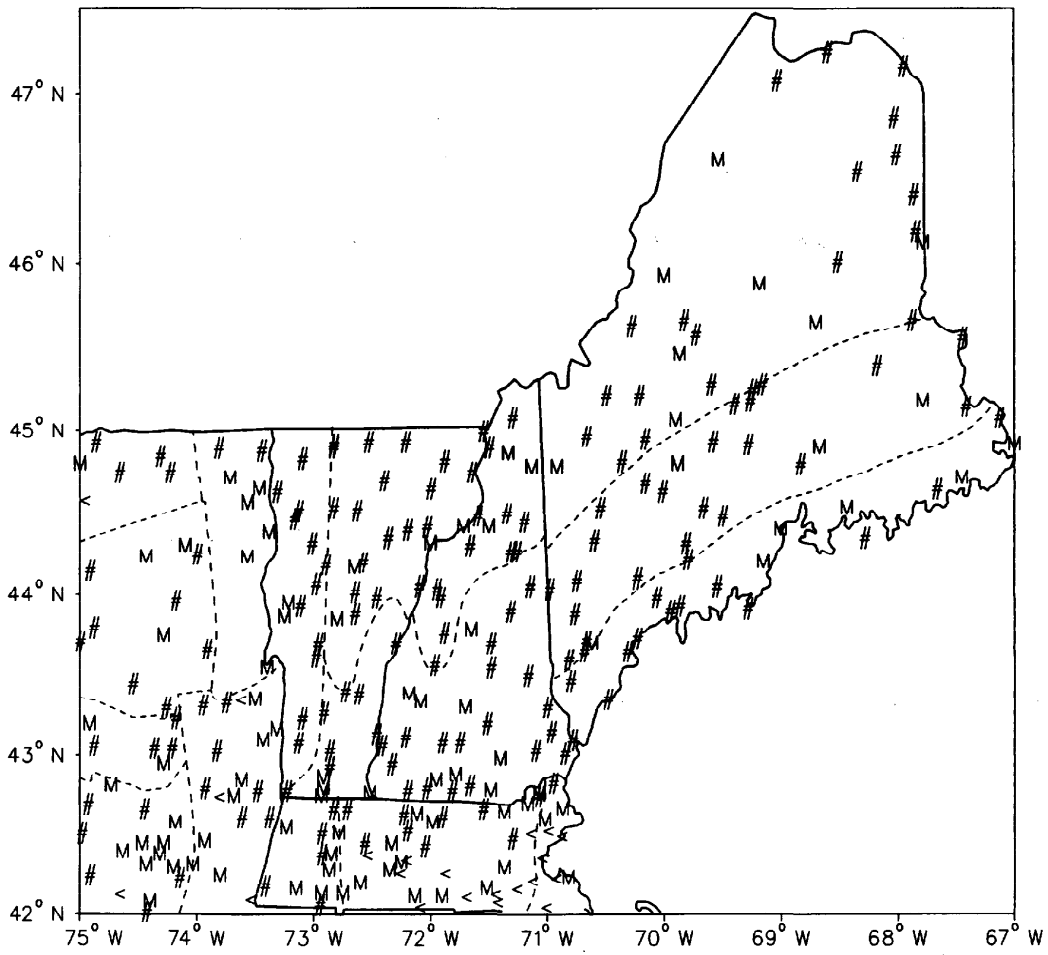

CUMULATIVE PRECIPITATION DEPARTURES FROM NORMAL (1961–1990)
FOR THE LAST 14 MONTHS
ENDING FEBRUARY 1995
MASSACHUSETTS

CLUSTER 1 –DIVISION(S):
WESTERN 01

CLUSTER 2 –DIVISION(S):
CENTRAL 02

CLUSTER 3 –DIVISION(S):
COASTAL 03

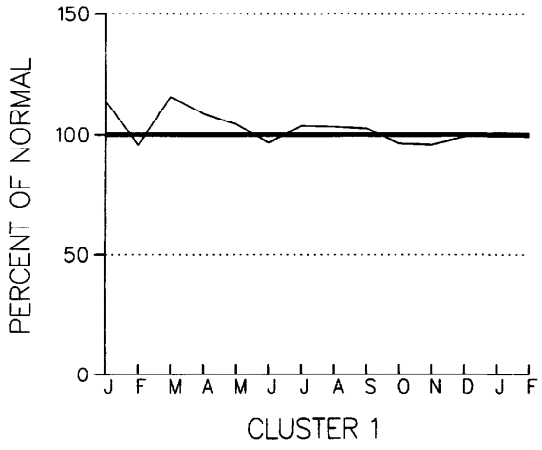

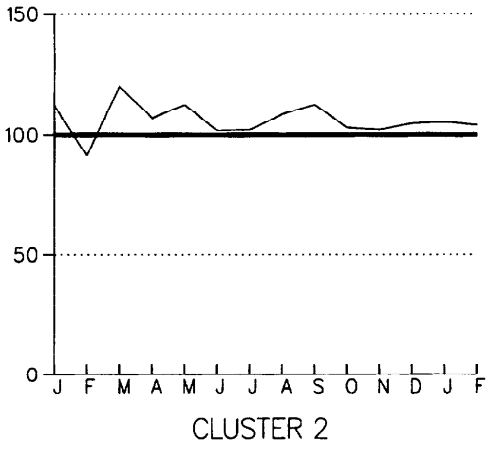

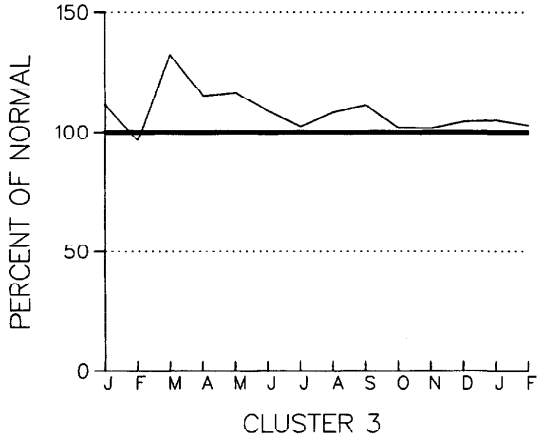

CUMULATIVE PRECIPITATION DEPARTURES FROM NORMAL (1961–1990)
FOR THE LAST 14 MONTHS
ENDING FEBRUARY 1995
RHODE ISLAND

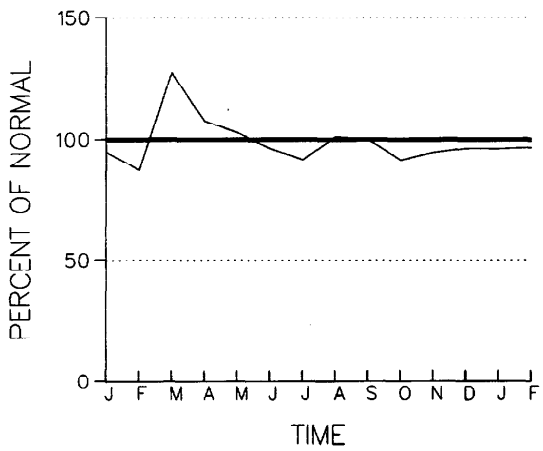

MONTHLY PRECIPITATION DEPARTURE FROM INDIVIDUAL STATION NORMALS (1961–1990)
FEBRUARY 1995
SOUTHERN NEW ENGLAND

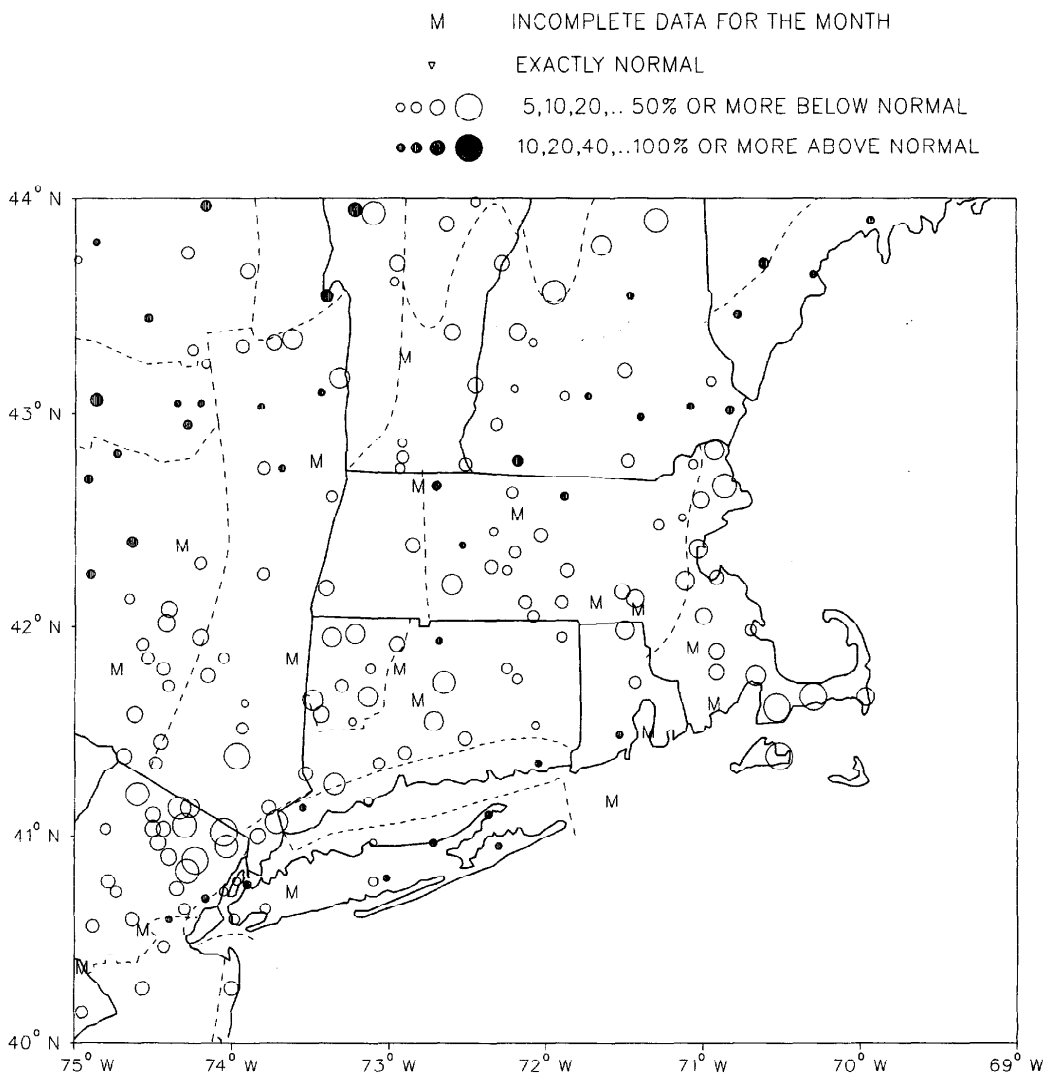

CIRCLE DIAMETER IS PROPORTIONAL TO DEPARTURE ON A CONTINUOUS SCALE

TOTAL MONTHLY SNOWFALL
SOUTHERN NEW ENGLAND
FEBRUARY 1995

T TRACE SNOWFALL FOR THE MONTH

o ZERO SNOWFALL FOR THE MONTH

M INCOMPLETE DATA FOR THE MONTH

10,20,40,..100 INCHES OR MORE TOTAL SNOWFALL

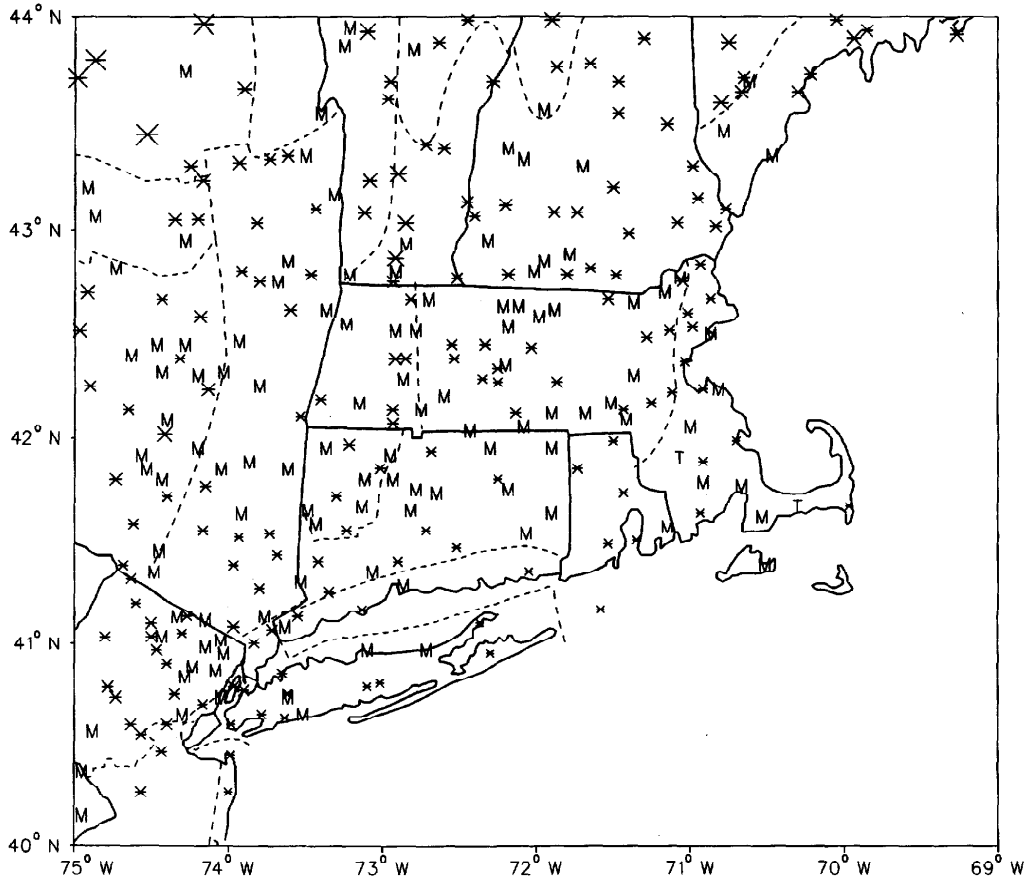

SYMBOL SIZE IS PROPORTIONAL TO TOTAL SNOWFALL ON A CONTINUOUS SCALE

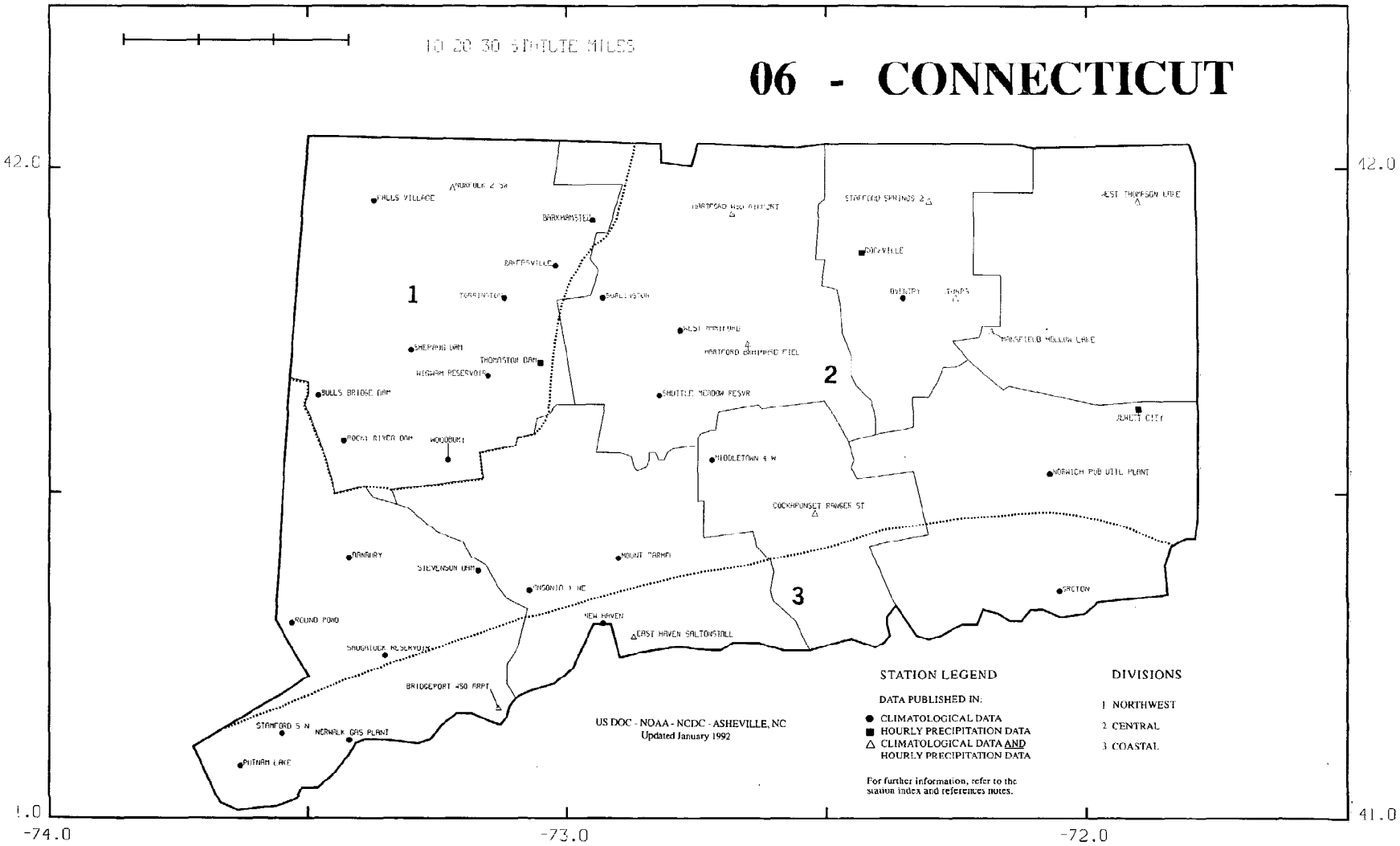
10 20 30 STATUTE MILES
06 - CONNECTICUT
42.0
41.0
-74.0
-73.0
-72.0
1
2
3
FALLS VILLAGE
BARKHAMSTED
BARKHAMSTED
TORRINGTON
BURLINGTON
SHEPAUG DAM
THOMASTON DAM
HIGHAM RESERVOIR
BULLS BRIDGE DAM
ROCKY RIVER DAM
WOODBURY
DANBURY
STEVENSON DAM
ANSONIA 1 NE
ROUND POND
SAUGATUCK RESERVOIR
BRIDGEPORT ASO ARPT
STAMFORD 5 N
NORWALK GAS PLANT
PUTNAM LAKE
MOUNT CARMEL
NEW HAVEN
EAST HAVEN SALTONSTALL
MIDDLETOWN 4 W
COCKAPONSET RANGER ST
SHUTTLE MEADOW RESVR
HARTFORD BRAINARD FIEL
STAFFORD SPRINGS 2
ROCKVILLE
COVENTRY
TOLLAND
MANSFIELD HOLLOW LAKE
EAST THOMPSON LAKE
JEWETT CITY
NORWICH PUB UTIL PLANT
SPRAGUE
STATION LEGEND
DATA PUBLISHED IN:
CLIMATOLOGICAL DATA
HOURLY PRECIPITATION DATA
CLIMATOLOGICAL DATA AND HOURLY PRECIPITATION DATA
For further information, refer to the station index and references notes.
DIVISIONS
1 NORTHWEST
2 CENTRAL
3 COASTAL
US DOC - NOAA - NCDC - ASHEVILLE, NC
Updated January 1992

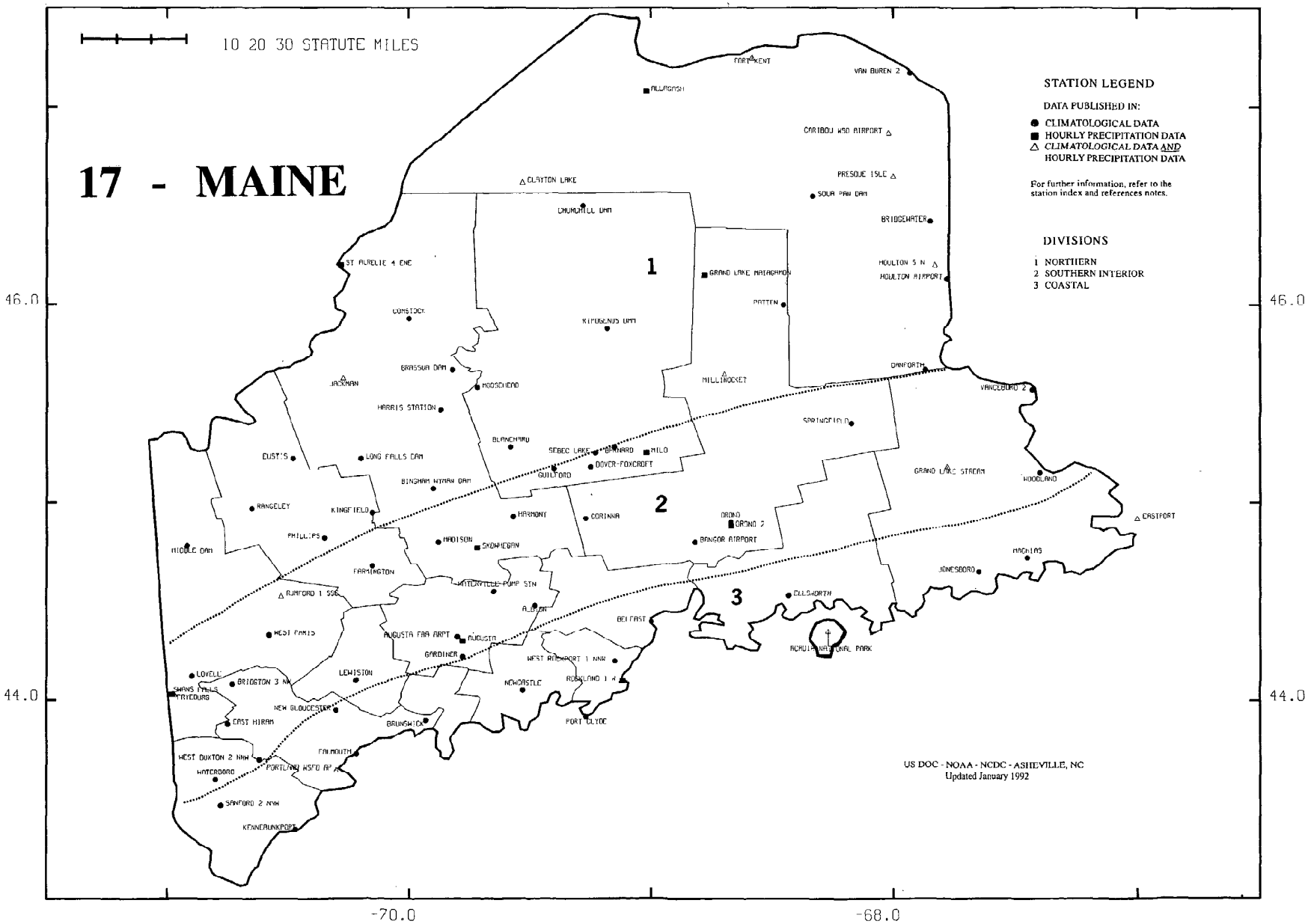
17 - MAINE
10 20 30 STATUTE MILES
STATION LEGEND
DATA PUBLISHED IN:
CLIMATOLOGICAL DATA
HOURLY PRECIPITATION DATA
CLIMATOLOGICAL DATA AND HOURLY PRECIPITATION DATA
For further information, refer to the station index and references notes.
DIVISIONS
1 NORTHERN
2 SOUTHERN INTERIOR
3 COASTAL
1
2
3
FORT KENT
VAN BUREN 2
ALLAGASH
CARIBOU WSO AIRPORT
PRESQUE ISLE
SOUR PAW DAM
CLAYTON LAKE
CHUMCHILL DAM
BRIDGEWATER
ST AURELIE 4 ENE
GRAND LAKE MATAGAMON
HOULTON 5 N
HOULTON AIRPORT
PATTEN
COMSTOCK
KIPUSENUS DAM
DANFORTH
GRASSUR DAM
JACKMAN
ROOSCHEAD
MILLINOCKET
VANCEBORO 2
HARRIS STATION
SPRINGFIELD
BLANCHARD
SEBEC LAKE
BRANNARD
MILO
DUSTIN
LONG FALLS DAM
DOVER-FOXCROFT
GUILFORD
GRAND LAKE STREAM
WOODLAND
BINGHAM WYMAN DAM
RANGELEY
KINGFIELD
HARMONY
CORINNA
ORONO
ORONO 2
EASTPORT
PHILLIPS
MADISON
SKOWHEGAN
BANGOR AIRPORT
MIDDLE DAM
MACHIAS
FARMINGTON
JONESBORO
WATERVILLE PUMP STN
RUMFORD 1 SSE
ELLSWORTH
ALBION
BELFAST
WEST PARIS
AUGUSTA FAA ARPT
AUGUSTA
ACADIA NATIONAL PARK
GARDINER
WEST ROCKPORT 1 NNW
LOVELL
LEWISTON
BRIDGTON 3 NW
NEWCASTLE
ROCKLAND 1 N
SWANS FALLS
FRYEBURG
NEW GLOUCESTER
EAST HIRAM
BRUNSWICK
PORT CLYDE
WEST BUXTON 2 NNW
FALMOUTH
PORTLAND WSFO AP
WATERBORO
SANFORD 2 NNW
KENNEBUNKPORT
46.0
44.0
-70.0
-68.0
US DOC - NOAA - NCDC - ASHEVILLE, NC
Updated January 1992

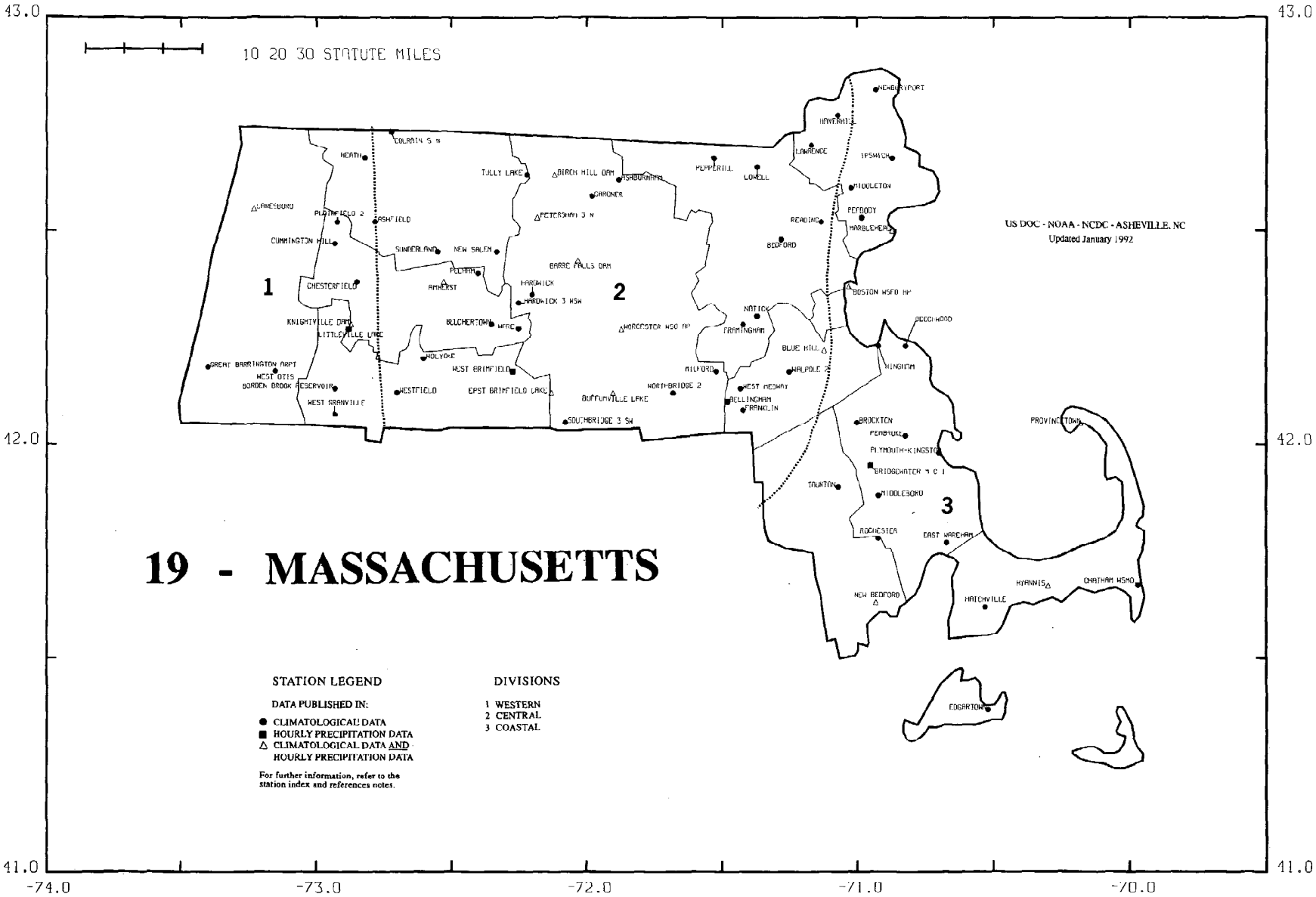
10 20 30 STATUTE MILES
US DOC - NOAA - NCDC - ASHEVILLE, NC
Updated January 1992
19 - MASSACHUSETTS
STATION LEGEND
DATA PUBLISHED IN:
● CLIMATOLOGICAL DATA
■ HOURLY PRECIPITATION DATA
△ CLIMATOLOGICAL DATA AND HOURLY PRECIPITATION DATA
For further information, refer to the station index and references notes.
DIVISIONS
1 WESTERN
2 CENTRAL
3 COASTAL
1
2
3
43.0
42.0
41.0
-74.0
-73.0
-72.0
-71.0
-70.0
COLRAIN 5 N
HEATH
TULLY LAKE
BIRCH HILL DAM
ASHBURNHAM
PEPPERELL
LOWELL
LAWRENCE
IPSWICH
NEWBURYPORT
HAVERHILL
MIDDLETON
PEABODY
MARBLEHEAD
READING
BEDFORD
LANESBORO
PLAINFIELD 2
ASHFIELD
CUMMINGTON HILL
SUNDERLAND
NEW SALEM
PETERSHAM 3 N
BARRE FALLS DAM
PELHAM
AMHERST
HARDWICK
HARDWICK 3 WSW
CHESTERFIELD
KNIGHTVILLE DAM
LITTLEVILLE LAKE
BELCHERTOWN
WARE
WORCESTER WSO AP
NATICK
FRAMINGHAM
BOSTON WSFO AP
BEECHWOOD
BLUE HILL
WALPOLE
HINGHAM
GREAT BARRINGTON AIRPT
WEST OTIS
BORDEN BROOK RESERVOIR
WEST GRANVILLE
HOLYOKE
WEST BRIMFIELD
WESTFIELD
EAST BRIMFIELD LAKE
BUFFUMVILLE LAKE
SOUTHBRIDGE 3 SW
MILFORD
NORTHBRIDGE 2
WEST MEDWAY
BELLINGHAM
FRANKLIN
BROCKTON
PEMBROKE
PLYMOUTH-KINGSTON
BRIDGEWATER T C I
TAUNTON
MIDDLEBORO
ROCHESTER
EAST WAREHAM
PROVINCETOWN
NEW BEDFORD
HYANNIS
CHATHAM WSMO
HATCHVILLE
EDGARTOWN

27 - NEW HAMPSHIRE

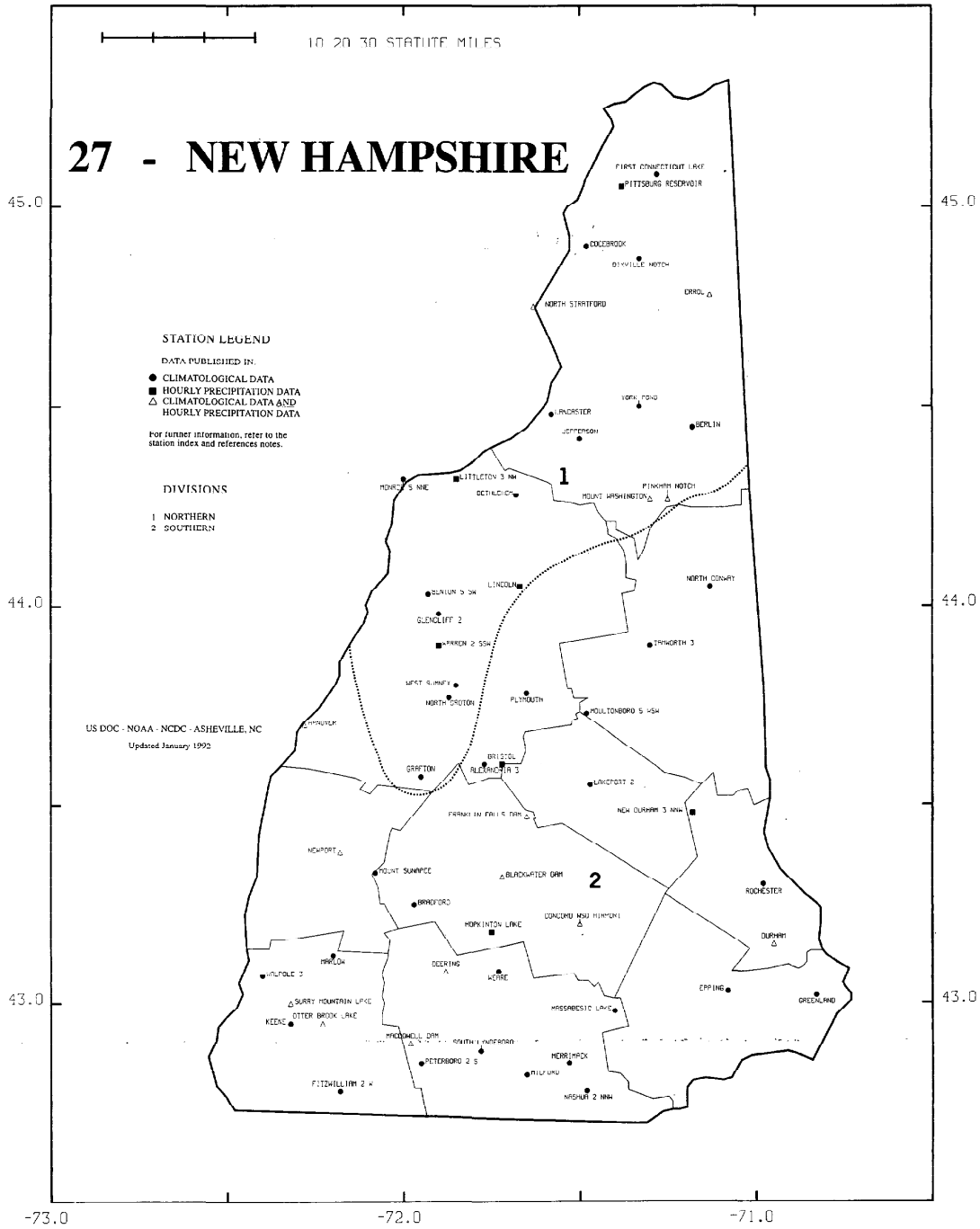

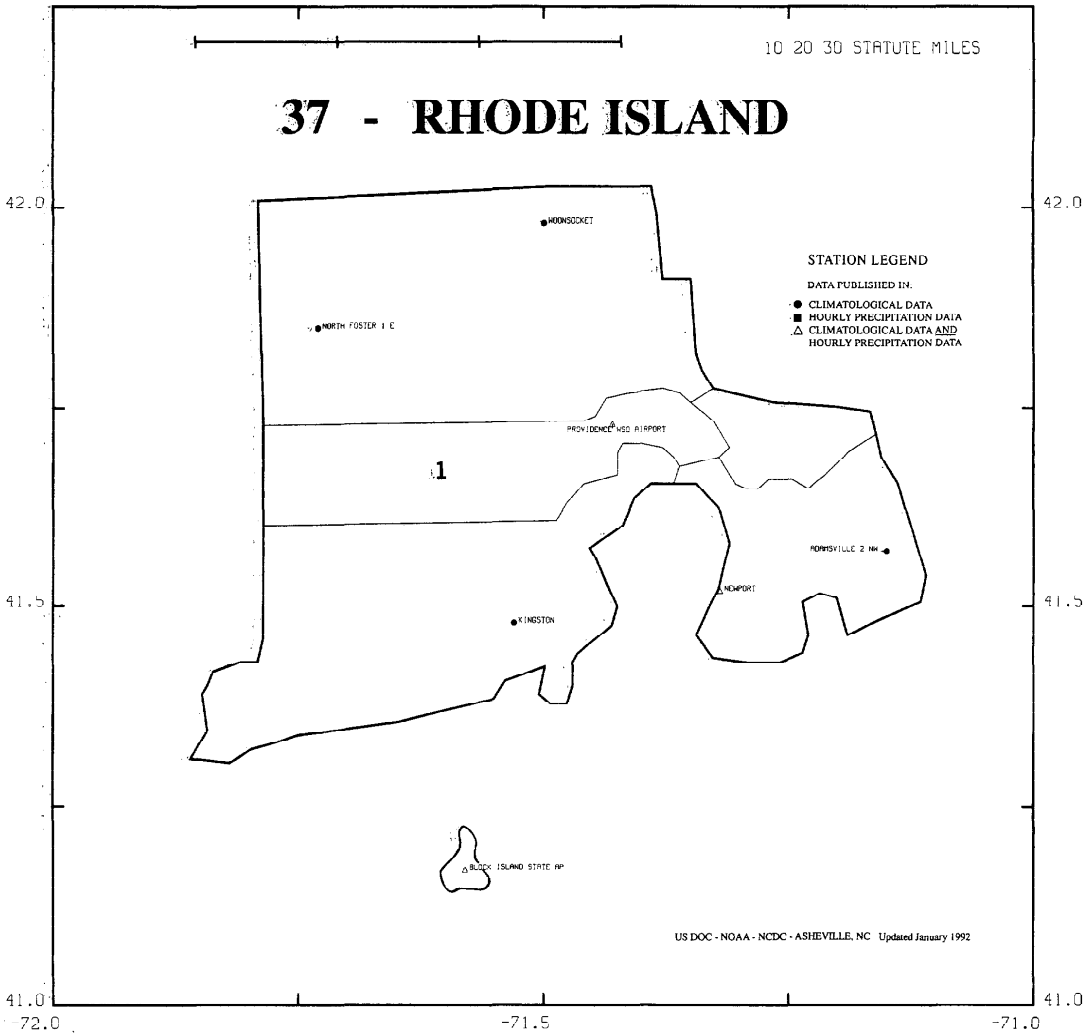
10 20 30 STATUTE MILES
37 - RHODE ISLAND
STATION LEGEND
DATA PUBLISHED IN:
CLIMATOLOGICAL DATA
HOURLY PRECIPITATION DATA
CLIMATOLOGICAL DATA AND HOURLY PRECIPITATION DATA
WOONSOCKET
NORTH FOSTER 1 E
PROVIDENCE WSO AIRPORT
1
MORRISVILLE 2 NW
NEWPORT
KINGSTON
BLOCK ISLAND STATE AP
US DOC - NOAA - NCDC - ASHEVILLE, NC Updated January 1992
42.0
41.5
41.0
-72.0
-71.5
-71.0

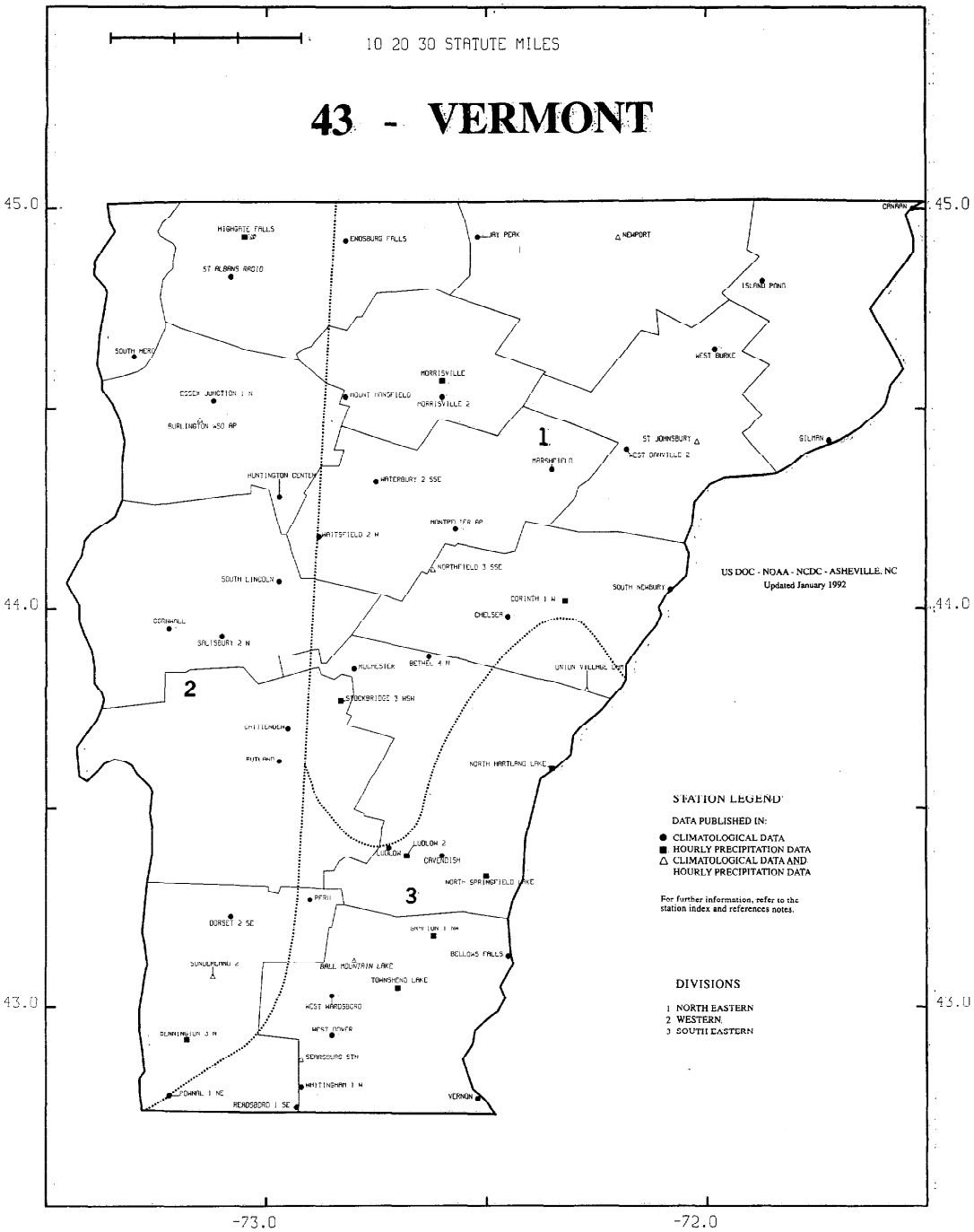
10 20 30 STATUTE MILES
43 - VERMONT
45.0
44.0
43.0
-73.0
-72.0
HIGHGATE FALLS
ENOSBURG FALLS
JAY PEAK
NEWPORT
ST ALBANS RADIO
ISLAND POND
SOUTH HERO
WEST BURKE
MORRISVILLE
MOUNT MANSFIELD
MORRISVILLE 2
COLCHESTER JUNCTION 1 N
BURLINGTON ASO AP
ST JOHNSBURY
GILMAN
WEST DANVILLE 2
MARSHFIELD
HUNTINGTON CENTER
WATERBURY 2 SSE
MONTPELIER AP
WAITSFIELD 2 N
NORTHFIELD 3 SSE
SOUTH LINCOLN
SOUTH NEWBURY
CORINTH 1 W
CHELSEA
CORNWALL
SALISBURY 2 N
BETHEL 4 N
KULMESTUK
UNION VILLAGE
STOCKBRIDGE 3 WSW
CHITTENDEN
RUTLAND
NORTH HARTLAND LAKE
LUDLOW 2
CAVENDISH
NORTH SPRINGFIELD LAKE
PERU
DORSET 2 SE
BELLOWS FALLS
BALL MOUNTAIN LAKE
TOWNSHEND LAKE
WEST WARDSBORO
WEST DOVER
BENNINGTON 3 N
WHITINGHAM 1 N
READSBORO 1 SE
VERNON
1
2
3
US DOC - NOAA - NCDC - ASHEVILLE, NC
Updated January 1992
STATION LEGEND
DATA PUBLISHED IN:
● CLIMATOLOGICAL DATA
■ HOURLY PRECIPITATION DATA
△ CLIMATOLOGICAL DATA AND HOURLY PRECIPITATION DATA
For further information, refer to the station index and references notes.
DIVISIONS
1 NORTH EASTERN
2 WESTERN
3 SOUTH EASTERN

To change your address, please return a copy of the mailing label along with your new address to: National Climatic Data Center (Subscription Services).

Inquiries/Comments Call: *(704) 271-4800 (Voice)*
(704) 271-4010 (TDD)
(704) 271-4876 (Fax)

National Climatic Data Center
Room 120
151 Patton Avenue
Asheville, NC 28801-5001

OFFICIAL BUSINESS
PENALTY FOR PRIVATE USE $300
ADDRESS CORRECTION REQUESTED

BULK RATE
POSTAGE & FEES PAID
United States Department of Commerce
NOAA Permit No. G-19