INDEX OF ORIGINAL SURFACE WEATHER RECORDS

(HOURLY, SYNOPTIC, AND AUTOGRAPHIC)

FOR STATIONS IN

ALASKA

ON FILE AT

NATIONAL CLIMATIC DATA CENTER

FEDERAL BUILDING

ASHEVILLE, NORTH CAROLINA 28801

For sale by the
National Climatic Data Center
Federal Building
Asheville, NC 28801

HOURLY, SYNOPTIC AND AUTOGRAPHIC ORIGINAL RECORDS

CONTENTS

1. Introduction
2. Description of Indexes
   Alphabetical
   By Year
3. Explanation of Entries
4. Station Locator Map
5. Records Index - Alphabetical
   by Station Name
6. Records Index - By Year

1. Introduction

This index has been prepared as a part of ENDEX, the Environmental Data Index. The purpose of ENDEX is to automate the indexes of selected environmental data to efficiently serve the needs of atmospheric and earth scientists.

All the hourly aviation, synoptic, supplementary airways, and similar observations on file at the National Climatic Data Center for the area shown on the cover page are listed in this index. In deciding about the inclusion of unusual records in this index, those which would be useful for plotting detailed synoptic weather maps were included; those similar to cooperative climatological daily observations are not included in this index.

Autographic records have been included in this index, since values of temperature, atmospheric pressure, wind, relative humidity and so forth could be extracted from them for use in the kinds of studies this index has been designed to aid.

One of the most valuable parts of this index is the geographical information contained in the latitude-longitude and station elevation columns. Many of the station histories for earlier years are incomplete in this regard. Extensive research went into the effort to pinpoint the locations of the stations.

The records listed in this series of indexes form the major collection of surface weather observations covering the United States on file at the NCDC. Begun by the Army Signal Corps in the late 19th century, most of the

records have been preserved and passed on to succeeding government agencies for retention and are now filed in NCDC's repository. Diaries containing entries on weather observations for the earlier part of the 19th century (before the Army Signal Corps began taking systematic observations) are on file at the National Archives and Records Services (NARS), Washington, D.C. and are not indexed in this series.

Copies of the records listed in this index can be provided at the requester's expense in various forms including paper copy, roll microfilm or microfiche. Information from these records can also be provided on punched cards, magnetic tape or as computer printouts. For costs or information relative to these services, write or phone:

National Climatic Data Center
Federal Building
Asheville, North Carolina 28801-2696
Telephone: (704)258-2850 Ext. 682
(704)257-6682 (after 7/5/83)

2. Description of Indexes

Alphabetic

The alphabetic listing consists of the names of the weather stations preparing the observations. This is often the name of the city or community; occasionally, it is the name of a military installation, an airport, or a geographical feature. Cross-referencing has been inserted to help the user. For a given station, the records are listed in increasing time order, beginning with the earliest available record. This arrangement provides a quick, almost pictorial, historical overview of the activity at each weather station. Station moves, for example, clearly stand out.

By Year

The records are listed chronologically by year from the earliest available year through 1981, to readily show which are on hand for studies requiring various years of data. This arrangement also expedites and facilitates the selection of records when studying particular storms of the past. By referring to a specific year, all records available at NCDC for that year are listed. An interesting feature of this index is its portrayal of the periodic expansion and contraction of the national meteorological network. From few stations per year in the early times, with the advent of commercial aviation in the 1930's, the number of reporting stations begins to increase. The many stations shown during the World War II and post-War era are followed in most states by a shrinkage in numbers due to retrenchment in the more recent times.

3. Explanation of Entries in Each Column Shown in the Listings

Name

Whenever space was a problem, the following abbreviations were used after the station name:

AP, APT	- Airport	LB Sta	- Light Boat Station
Bch	- Beach	Lk	- Lake
Co	- County	LS	- Light Ship/Station
Cty	- City	Mt	- Mount, Mountain
Fld	- Field	Nk	- Neck
Ft	- Fort	Rk	- Rock
Hb	- Harbor	Rvr	- River
Is	- Island		

Type

The type of weather station is coded to conform with the type of agency that operated the station or by the type of weather observing program. Codes used are:

NATIONAL WEATHER SERVICE
(Formerly U.S. Weather Bureau)

Code	Type of Station
A	Aviation Reports & Coop-A Stations
AC	Cooperative Aviation Reports
NC	National Center
S	Synoptic Reports
SA	Synoptic and Aviation Reports
SAC	Cooperative Synoptic and Aviation Reports
SB	Synoptic and Basic Contract Observing Station
SC	Cooperative Synoptic Reports
WBAS	Weather Bureau Airport Station
WBFO	Weather Bureau Forecast Office
WBMO	Weather Bureau Meteorological Observatory
WBO	Weather Bureau Office
WBUA	Weather Bureau Upper Air Unit
WSFO	Weather Service Forecast Office

MILITARY

Code	Type of Station
AAB	Army Air Base
AAF	Army Air Field
AAFB	Auxiliary Air Force Base
AB	Air Base (Air Force)
AF	Air Force
AFB	Air Force Base
AFS	Air Force Station
ANG	Air National Guard
ASC	Army Signal Corps
MCAF	Marine Corps Air Facility
MCAS	Marine Corps Air Station
NAAF	Naval Auxiliary Air Facility

NATIONAL WEATHER SERVICE (cont)

WSMO	Weather Service Meteorological Observatory
WSO	Weather Service Office

MILITARY (cont)

NAAS	Naval Auxiliary Air Station
NAF	Naval Air Facility
NAS	Naval Air Station
NF	Naval Facility
NS	Naval Station

Other Codes	Type of Station
AMOS	Automatic Weather Station
B	Basic Contract Observing Station (Basic, B, BC)
CAA	Civil Aeronautics Administration
CG	Coast Guard
COOP	Cooperative
FAA	Federal Aviation Agency
FSS	Flight Service Station (FAA)
LAWR	Limited Aviation Weather Reporting Station (Tower)
MARS	Marine Reporting Station
SAWR	Supplementary Airways Weather Reporting Station
SPL	Special Purpose Office (Fire weather, temporary observing sites)
WSCO (WSCMO)	Weather Service Contract Meteorological Observatory

Latitude, Longitude

The coordinates given for each station were extracted from the most authoritative documents available to NCDC. Values are given in degrees and minutes.

Elevation

Station height is given in whole feet above mean sea level. The height above sea level of the station barometer is given, if known. The reported station and ground heights were used as first and second alternatives whenever measured heights were not officially recorded.

Hourly Records by Month

These records are compiled primarily for aviation purposes and they generally contain the most detailed observations taken. Because of their importance, they have been indexed in greater detail than the other types of records. An entry of any digit from 1 to 7 signifies that various numbers of hourly observations are on file at NCDC for that month. The actual digit is related to a code which identifies the average number of observations recorded per day.

Code used to indicate the average number of hourly observations recorded per day (Applies to Hourly Records by Month columns only)

Code	Average Number of Observations Per Day
Blank	- None -- No Records
1	- 24
2	- (Not used)
3	- 3 or less
4	- 4
5	- 5 to 11
6	- 12 to 18
7	- 19 to 23

A valuable source of information about data appearing on these forms through the years is: History of Weather Bureau Climatological Record Forms for Surface Synoptic and Airway Observations. (Key to Meteorological Records Documentation No. 2.211) Washington, DC 1964. For sale by the Superintendent of Documents, Washington, DC 20402.

Number of Months in Year with:

The records in these categories are so voluminous that it was felt an abbreviated index would suffice. In these columns, the digits represent the number of calendar months for which records are on file at NCDC for the indicated year. For example, a 12 means that records are on file for all 12 months of the year. A blank means no records are on file for that year. An 08 followed in the same vertical column by a group of consecutive 12's will nearly always mean that records began in May of the year listed as 08 and were continuous thereafter for as long as 12's were shown.

Synoptic Form

Synoptic observations are generally recorded on WB Form 1083, usually in Greenwich Meridian Time (GMT). The records usually contain four observations per day (generally every six hours) in a special code used for reporting weather internationally. Examples of the form are given in the publication listed previously under the explanation for Hourly Records by Month. Intermediate 3-hourly observations are sometimes included on the form; from July 1939 to December 1948, the 3-hourly observations may appear on a companion WB Form 1082. Nighttime observations are not contained on forms for some stations. Hourly records, if available for the same location, are usually preferable because they contain more data and are generally easier to use.

Meteorological Summary

From 1892 to 1948, WB Forms 1001, and/or 1002, and/or 1014 were used by

first-order Weather Bureau stations to record a comprehensive amount of weather observations and meteorological summaries. A few stations continued this practice after 1948 but used a modified form. Examples of the forms are given in the publication listed previously under the explanation for Hourly Records by Month. A similar military record, Form 1, is also indexed under this category, but no distinction is shown between these records and WB Forms 1001, 1002 and 1014.

Barograms

Barograms contain a continuous record of atmospheric pressure in which the oscillations have been traced at a given station by an inked pen on a moving sheet of ruled paper. In the older records, a 1-inch change of pressure was shown as a 1-inch distance change on the chart. Beginning in 1936, the older instruments were replaced by microbarographs which magnified the change 2-1/2 times. At Weather Bureau stations, each chart formerly contained four days of record. The exact times of pressure changes with passages of squall lines, thunderstorms and other phenomena were hard to read, so the chart commonly in use today is accelerated to rotate once each 12 hours. Two traces appear on each chart since they are changed daily.

Thermograms

Thermograms contain a continuous record of air temperature at a given station. A variety of charts has been used for this purpose through the years. First-order stations are no longer required to operate thermographs. During the years in which thermograms were considered an official record, they were carefully annotated and the periods are nearly complete. For the more recent years, there are gaps in the series of thermograms. Most thermograms being received now are from cooperative stations that have volunteered to send them to NCDC.

Triple Register

Most of the records indexed under this column are continuous daily sheets from the station meteorographs, sometimes known also as a multiple register since they recorded wind direction, wind speed, sunshine and rainfall. The oldest records are from single registers which recorded wind speed only; from two-magnet registers which recorded wind speed, rainfall and sunshine; and from double registers (anemographs) which recorded wind direction and speed. The most recent records of this type are in the form of long strips torn from continuous rolls in daily increments or in rolls of 15-30 days duration.

Wind Recorder

These show a continuous trace of wind speed as opposed to the multiple register type of equipment which is based on an electrical contact opening and closing with the passage of each mile of wind. Many of the records do not contain wind direction traces. For some stations, wind direction and speed are on different rolls.

Humidity Recorder

These are instrumentally recorded charts which contain a continuous measurement of relative humidity or dew point. Charts obtained from hygrothermographs usually contain continuous measurements of humidity and temperature.

Radar Logs

These records contain the radar operator's interpretation of echoes as seen on the station's radar scope. The location, size, shape, movement, intensity, change of intensity, etc., of echoes are usually entered on the logs in coded form by the weather observer.

WBAN Number

This is a system developed by NCDC, in cooperation with the U. S. Military and Canadian Meteorological Services, whereby WBAN numbers were assigned to meteorological stations for control and reference purposes.

4. Station Locator Map

The Station Locator Map(s) immediately following the tabular data show(s) the geographical location of stations (or master stations) included in this publication. This visual aid will facilitate the selection of a station or combination of stations for use in various studies.

RECORDS INDEX ALPHABETIC BY STATION NAME

ALASKA

NAME	TYPE	YEAR	LAT.	LONG.	ELEV.	HOURLY RECORDS BY MONTH 1 = 24 OBS PER DAY J	F	M	A	M	J	J	A	S	O	N	D	NUMBER OF MONTHS IN YEAR WITH SYNOPTIC FORM	METL SUMMARY	BAROGRM	THERMGRM	TRIPLE REGISTER	WIND RECORDER	HUMIDITY RECORDER	RADAR LG	WBAN NUMBER
ADAK	SEE DAVIS AFB																									25701
ADAK	AAF	1944	51 53N	176 39W	14		1	1	1	1	1	1	1	1	1	1	1									25707
ADAK	NS	1942	51 52N	176 39W	15										1	1	1									25704
	NS	1943	51 53N	176 38W	15	1	1	1	1	1	1	1	1	1	1	1	1									25704
	NS	1944	51 57N	176 36W	104	1	1	1	1	1	1	1	1	1	1	1	1									25704
	NS	1945	51 57N	176 36W	104	1	1	1	1	1	1	1	1	1												25704
	NS	1950	51 53N	176 39W	15							1	1	1	1	1	1									25704
	NS	1951	51 53N	176 39W	15	1	1	1	1	1	1	1	1	1	1	1	1									25704
	NS	1952	51 53N	176 39W	14	1	1	1	1	1	1	1	1	1	1	1	1			12			12	11		25704
	NS	1953	51 53N	176 39W	14	1	1	1	1	1	1	1	1	1	1	1	1			12			12	12		25704
	NS	1954	51 53N	176 39W	14	1	1	1	1	1	1	1	1	1	1	1	1			12			12	12		25704
	NS	1955	51 53N	176 39W	14	1	1	1	1	1	1	1	1	1	1	1	1			12			11	12		25704
	NS	1956	51 53N	176 39W	14	1	1	1	1	1	1	1	1	1	1	1	1			12			12	12		25704
	NS	1957	51 53N	176 39W	14	1	1	1	1	1	1	1	1	1	1	1	1			12			12	12		25704
	NS	1958	51 53N	176 39W	14	1	1	1	1	1	1	1	1	1	1	1	1			12			12	12		25704
	NS	1959	51 53N	176 39W	14	1	1	1	1	1	1	1	1	1	1	1	1			12			12	12		25704
	NS	1960	51 53N	176 39W	14	1	1	1	1	1	1	1	1	1	1	1	1			12	05		12	12		25704
	NS	1961	51 53N	176 39W	16	1	1	1	1	1	1	1	1	1	1	1	1			12	12		12	10		25704
	NS	1962	51 53N	176 39W	16	1	1	1	1	1	1	1	1	1	1	1	1			12	12		12	01		25704
	NS	1963	51 53N	176 39W	16	1	1	1	1	1	1	1	1	1	1	1	1			12	12		12			25704
	NS	1964	51 53N	176 39W	16	1	1	1	1	1	1	1	1	1	1	1	1			12	12		12			25704
	NS	1965	51 53N	176 39W	16	1	1	1	1	1	1	1	1	1	1	1	1			12	12		12			25704
	NS	1966	51 53N	176 39W	16	1	1	1	1	1	1	1	1	1	1	1	1			12	12		12			25704
	NS	1967	51 53N	176 39W	16	1	1	1	1	1	1	1	1	1	1	1	1			12	05		12			25704
	NS	1968	51 53N	176 39W	16	1	1	1	1	1	1	1	1	1	1	1	1			12	09		12			25704
	NS	1969	51 53N	176 39W	16	1	1	1	1	1	1	1	1	1	1	1	1			11	12		12			25704
	NS	1970	51 53N	176 39W	16	1	1	1	1	1	1	1	1	1	1	1	1			12	08		12			25704
	NS	1971	51 53N	176 39W	16	1	1	1	1	1	1	1	1	1	1	1	1			12	12		12			25704
	NS	1972	51 53N	176 39W	16	1	1	1	1	1	1	1	1	1	1	1	1			12	12		12			25704
	NS	1973	51 53N	176 39W	16	1	1	1	1	1	1	1	1	1	1	1	1			12	12		12			25704
	NS	1974	51 53N	176 39W	16	1	1	1	1	1	1	1	1	1	1	1	1			12	12		12			25704
	NS	1975	51 53N	176 39W	16	1	1	1	1	1	1	1	1	1	1	1	1			12	12		12			25704
	NS	1976	51 53N	176 39W	16	1	1	1	1	1	1	1	1	1	1	1	1			12	12		12			25704
	NS	1977	51 53N	176 39W	16	1	1	1	1	1	1	1	1	1	1	1	1			12	12		12			25704
	NS	1978	51 53N	176 39W	16	1	1	1	1	1	1	1	1	1	1	1	1			12	12		12			25704
	NS	1979	51 53N	176 39W	16	1	1	1	1	1	1	1	1	1	1	1	1			12	03		12			25704
	NS	1980	51 53N	176 39W	16	1	1	1	1	1	1	1	1	1	1	1	1			12			12			25704
	NS	1981	51 53N	176 39W	16	1	1	1	1	1	1	1	1	1	1	1	1			12			11			25704
ADAK	CG	1972	51 35N	177 00W											5	5	5									
	CG	1973	51 35N	177 00W		5	5	5	5	5	5	5	5		5	5	5									
	CG	1974	51 35N	177 00W		5	5	5	5	5	5	5	5	5	5	5	5									
	CG	1975	51 35N	177 00W		5	5	5	5	5	5			5	5	5	5									
	CG	1976	51 35N	177 00W		5	5	5	5	5		5	5	5	5	5	5									
	CG	1977	51 35N	177 00W		5	5	5	5			5	5	5	5											
AGATTU ISLAND	NS	1944	52 26N	173 34W			6	6	6	6	6	6	6	6	6	6	5									
	NS	1945	52 26N	173 34W		5	5	5	5	5	5	6	6													
AKIAK	COOP	1919	60 52N	161 23W	21														01	02						
	COOP	1920	60 52N	161 23W	21														09	09						
	COOP	1921	60 52N	161 23W	21														12	12						
	COOP	1922	60 52N	161 23W	21														07	07						
	COOP	1923	60 52N	161 23W	35														09	08						
AKULIK	SAWR	1979	69 00N	163 23W	1400										6	6	6									
	SAWR	1980	69 00N	163 23W	1400	6	6	6	6	6	6	6	6	6	6	6	6									
	SAWR	1981	69 00N	163 23W	1400	6	6	6	6	6																
AKULURAK	A	1941	62 30N	164 25W	33													09	08	07						
	A	1942	62 30N	164 25W	33													12	12	11						
	A	1943	62 30N	164 25W	33													06		05						
AKULURAK	AAF	1944	62 30N	164 25W	31				1	1	1	1	1							07						26610
ALASKA ISLAND	SAWR	1981	70 14N	146 30W	0									1	1	1										
ALATNA	A	1936	66 34N	152 44W	600												3									
	A	1937	66 34N	152 44W	600	3	3	3	3	3	3	3	3	3	3	3	3									
	A	1938	66 34N	152 44W	600	3	3	3	3	3	3	3	3	3	3	3	3									
	A	1939	66 34N	152 44W	600	3	3	3	3	3	3	3	3	3	3	3	3									
	A	1940	66 34N	152 44W	600	3	3	3	3	3	3	3	3	3	3	3	3									
	A	1941	66 34N	152 44W	600	3	3	3	3	3	3	5	5	5	5	5	5									
	A	1942	66 34N	152 44W	600	5	5	5	5	5	5	5	5	5	5	5	5									
	A	1943	66 34N	152 44W	600	5	5	5	5	5	5	5	5	5	5	5	5									
	A	1944	66 34N	152 44W	600	5	5	5	5	5																
ALUETIANS	SEE SHEMYA AFB																									
ALEXAI POINT	AFS	1943	52 50N	173 19E	27						1	1	1	1	1	1	1			07	02					45701
	AFS	1944	52 50N	173 19E	27	1	1	1	1	1	1	1	1	1	1	1	1			12	12		01			45701
	AFS	1945	52 50N	173 19E	27	1	1	1	1	1	1	1	1	1						09	09					45701
ALITAK	A	1942	56 57N	154 10W	24			3	3	3	3	3	3	3	3	3		09	05	09						25512
ALITAK	NF	1942	56 55N	154 15W	30												6	01	01	01						25512
	NF	1943	56 55N	154 15W	30	6	6	6	6	6	6	6	6	6	6	6	6		06							25512
	NF	1944	56 55N	154 15W	30	6	6	6	6																	25512

RECORDS INDEX ALPHABETIC BY STATION NAME

ALASKA

NAME	TYPE	YEAR	LAT.	LONG.	ELEV.	HOURLY RECORDS BY MONTH 1 = 24 OBS PER DAY J	F	M	A	M	J	J	A	S	O	N	D	NUMBER OF MONTHS IN YEAR WITH SYNOPTIC FORM	METL SUMMARY	BAROGRM	THERMGRM	TRIPLE REGISTER	WIND RECORDER	HUMIDITY RECORDER	RADAR LG	WBAN NUMBER
ALITAK	NS	1945	56 55N	154 15W	30		7	7	7	7	7	7	7					03								25502
AMAK ISLAND	AF	1943	55 24N	163 08W	15		5	5			5	5	5	5	5											25609
	AF	1944	55 24N	163 08W	15				1	1	1	1	1	1												25609
AMBLER	A	1981	67 05N	157 52W	120											5	5									
AMCHITKA ISLAND	SAWR	1967	51 23N	179 15E	237							6	6	6	6	6	6									
	SAWR	1968	51 23N	179 15E	237	6	6	6	6	6	6	6	6	6	6	6	6									
	SAWR	1969	51 23N	179 15E	237	6	6	6	6	6	6	6	6	6	6	6	6									
	SAWR	1970	51 23N	179 15E	237	6	6	6	6	6	6	6	6	6	6	6	6									
	SAWR	1971	51 23N	179 15E	237	6	6	6	6	6	6	6	6	6	6	6	6									
	SAWR	1972	51 23N	179 15E	237	3	3	3	3	3	3	3	3		3	3	3									
	SAWR	1973	51 23N	179 15E	237	3	3	3	3	3	3	3	3													
AMCHITKA ISLAND	AAF	1943	51 24N	179 16E	251		1	1	1	1	1	1	1	1	1	1	1			05	03					45702
	AAF	1944	51 24N	179 16E	192	1	1	1	1	1	1	1	1	1	1	1	1			12	12	08				45702
	AAF	1945	51 24N	179 16E	202	1	1	1	1	1	1	1	1	1	1	1	1			12	12					45702
	AAF	1946	51 24N	179 16E	202	1	1	1	1	1	1	1	1	1	1	1	1			12	12		01			45702
	AAF	1947	51 24N	179 16E	202	1	1	1	1	1	1	1	1	1	1	1			1	21	26					45702
	AAF	1948	51 23N	179 15E	202	1	1	1	1	1	1	1	1	1	1	1	1			12	12		04			45702
	AFB	1949	51 24N	179 18E	202	1	1	1	1	1	1	1	1	1	1	1	1			12	12					45702
	AFB	1950	51 24N	179 18E	202	1	1	1	1	1	1		1	1	1	1				09	10					45702
	AFB	1965	51 23N	179 15E	220					6	6	6	6	6	6	6										45702
AMCHITKA ISLAND	NS	1944	51 24N	179 16E	80	1	1	1	1																	45711
	NS	1972	51 24N	179 16E	80											3										45711
AMERICAN RIVER	AAF	1944	65 27N	165 46W	119				1	1	1	1	1	1	1	1	1			09	09					26611
	AAF	1945	65 27N	165 46W	119	1	1	1	1	1	1	1	1							08	08					26611
ANAKTUVUK PASS	COOP	1967	68 10N	151 46W	2100																04					
	COOP	1968	68 10N	151 46W	2100																12					
	COOP	1969	68 10N	151 46W	2100																04					
	COOP	1970	68 10N	151 46W	2100																04					
	A	1971	68 10N	151 46W	2100									5	5	5	5				10					
	A	1972	68 10N	151 46W	2100	5	5	5	5	5	5	5	5	5	5	5	5				11					
	A	1973	68 10N	151 46W	2100				5	5	5	5	5	5			5				06					
ANCHORAGE	SEE ELMENDORF AFB																									26401
ANCHORAGE	SEE ELMENDORF 2 AFB																									26452
ANCHORAGE	COOP	1916	61 14N	149 52W	40																	12				
	COOP	1917	61 14N	149 52W	40																	12				
	COOP	1918	61 14N	149 52W	40																	12				
	COOP	1919	61 14N	149 52W	40																	12				
	COOP	1920	61 14N	149 52W	40																	12				
	COOP	1921	61 14N	149 52W	40																	12				
	COOP	1922	61 15N	149 51W	40														01			12				
	S	1923	61 13N	149 52W	118														12	10	10	12				
	S	1924	61 13N	149 52W	118														12	12	12	12				
	COOP	1925	61 13N	149 52W	118														05	05	05	12				
	WBO	1929	61 13N	149 52W	118														06			12				
	WBO	1930	61 13N	149 52W	118														12			12				
	WBO	1931	61 13N	149 52W	118														12			12				
	WBO	1932	61 13N	149 52W	118														12			12				
	WBO	1933	61 13N	149 52W	118														12			12				
	WBO	1934	61 13N	149 52W	118														12			12				
	WBO	1935	61 13N	149 52W	118	5	5	5	5	5	5	5	5	5	5	5	5		12	12		12				
	WBO	1936	61 13N	149 52W	118	5	5	5	5	5	5	5	5	5	5	5	5		12	12		12				
	WBO	1937	61 13N	149 52W	118	5	5	5	5	5	5	5	5	5	5	5	5		12	12		12				
	WBO	1938	61 13N	149 52W	118	5	5	5	5	5	5	5	5	5	5	5	5		12	12	02	11				
	WBO	1939	61 13N	149 52W	118	5	5	5	5	5	5	5	5	5	5	5	5	07	12	12	12	12				
	WBO	1940	61 13N	149 52W	118	5	5	5	5	5	5	5	5	5	5	5	5	12	12	12	12	04				
	WBO	1941	61 13N	149 52W	118	6	6	6	6	1	1	1	1	1	1	1	1	12	12	12	12	12				
	WBO	1942	61 13N	149 52W	118	1	1	1	1	1	1	1	1	1	1	1	1	12	12	12	04	12				
	WBO	1943	61 13N	149 52W	118													01	01	01		01				
ANCHORAGE	WBAS	1943	61 13N	149 50W	141		1	1	1	1	1	1	1	1	1	1	1	11	11	11		11				26409
	WBAS	1944	61 13N	149 50W	141	1	1	1	1	1	1	1	1	1	1	1	1	12	12	12	12	12				26409
	WBAS	1945	61 13N	149 50W	141	1	1	1	1	1	1	1	1	1	1	1	1	08	12	12	12	12				26409
	WBAS	1946	61 13N	149 50W	141	1	1	1	1	1	1	1	1	1	1	1	1		12	12	12	12				26409
	WBAS	1947	61 13N	149 50W	141	1	1	1	1	1	1	1	1	1	1	1	1		12	12	12	12				26409
	WBAS	1948	61 13N	149 50W	141	1	1	1	1	1	1	1	1	1	1	1	1		12	12	12	12				26409
	WBAS	1949	61 13N	149 50W	141	1	1	1	1	1	1	1	1	1	1	1	1			12	12	12				26409
	WBAS	1950	61 13N	149 50W	141	1	1	1	1	1	1	1	1	1	1	1	1			12	12	12				26409
	WBAS	1951	61 13N	149 50W	141	1	1	1	1	1	1	1	1	1	1	1	1			12	12	12				26409
	WBAS	1952	61 13N	149 50W	141	1	1	1	1	1	1	1	1	1	1	1	1			12	12	12				26409
	WBAS	1953	61 13N	149 50W	141	1	1	1	1	1	1	1	1	1	1	1	5			10	10	10				26409
	SAWR	1954	61 13N	149 50W	134	5	5	5	5	3				4	3	4	4									26409
	CAA	1955	61 13N	149 50W	134	4	6	6	6	6	6	6	6	6	6	6	6									26409
	CAA	1956	61 13N	149 50W	134	6	6	6	6	6	6	6	6	6	6	6	6									26409
	CAA	1957	61 13N	149 50W	134	6	6	6	6	6	6	6	6	6	6	6	6									26409
	CAA	1959	61 13N	149 50W	134					5	3	3														26409
	LAWR	1961	61 13N	149 50W	134					1	1	1	1	1	1	1	1									26409
	LAWR	1962	61 13N	149 50W	134	1	1	1	1	1	1	1	1	1	1	1	1									26409
	LAWR	1963	61 13N	149 50W	134	1	1	1	1	1	1	1	1	1	1	1	1									26409
	FAA	1964	61 13N	149 50W	134	1	1	1	1	1	1	1	1	1	1	1	1									26409
	FAA	1965	61 13N	149 50W	134	1	1	1	1	1	1	1	1	1	1	1	1									26409

RECORDS INDEX ALPHABETIC BY STATION NAME

ALASKA

NAME	TYPE	YEAR	LAT.	LONG.	ELEV.	HOURLY RECORDS BY MONTH 1 = 24 OBS PER DAY J	F	M	A	M	J	J	A	S	O	N	D	NUMBER OF MONTHS IN YEAR WITH SYNOPTIC FORM	METL SUMMARY	BAROGRM	THERMOGRM	TRIPLE REGISTER	WIND RECORDER	HUMIDITY RECORDER	RADAR LG	WBAN NUMBER
ANCHORAGE	FAA	1966	61 13N	149 50W	134	1	1	1	1	1	1	1	1	1	1	1	1									26409
	FAA	1967	61 13N	149 50W	134	1	1	1	1	1	1	1	1	1	1	1	1									26409
	FAA	1968	61 13N	149 50W	134	1	1	1	1	1	1	1	1	1	1	1	1									26409
	FAA	1969	61 13N	149 50W	134	1	1	1	1	1	1	1	1	1	1	1	1									26409
	FAA	1970	61 13N	149 50W	134	1	1	1	1	1	1	1	1	1	1	1	1									26409
	FAA	1971	61 13N	149 50W	134	1	1	1	1	1	1	1	1	1	1	1	1									26409
	FAA	1972	61 13N	149 50W	134	1	1	1	1	1	1	1	1	1	1	1	1									26409
	FAA	1973	61 13N	149 50W	134	1	1	1	1	1	1	1	1	1	1	1	1									26409
	FAA	1974	61 13N	149 50W	134	1	1	1	1	1	1	1	1	1	1	1	1									26409
	FAA	1975	61 13N	149 50W	134	1	1	1	1	1	1	1	1	1	1	1	1									26409
	FAA	1976	61 13N	149 50W	134	1	1	1	1	1	1	1	1	1	1	1	1									26409
	FAA	1977	61 13N	149 50W	134	1	1	1	1	1	1	1	1	1	1	1	1									26409
	FAA	1978	61 13N	149 50W	134	1	1	1	1	1	1	1	1	1	1	1	1									26409
	FAA	1979	61 13N	149 50W	134	1	1	1	1	1	1	1	1	1	1	1	1									26409
	FAA	1980	61 13N	149 50W	134	1	1	1	1	1	1	1	1	1	1	1	1									26409
	FAA	1981	61 13N	149 50W	134	1	1	1	1	1	1	1	1	1	1	1	1									26409
ANCHORAGE	WBAS	1953	61 10N	149 59W	105															02	02		01			26451
	WBAS	1954	61 10N	149 59W	105	1	1	1	1	1	1	1	1	1	1	1	1			12	12		11			26451
	WBAS	1955	61 10N	149 59W	105	1	1	1	1	1	1	1	1	1	1	1	1			10	10		12			26451
	WBAS	1956	61 10N	149 59W	105	1	1	1	1	1	1	1	1	1	1	1	1			12	12		12			26451
	WBAS	1957	61 10N	149 59W	105	1	1	1	1	1	1	1	1	1	1	1	1			12	12		12			26451
	WBAS	1958	61 10N	149 59W	105	1	1	1	1	1	1	1	1	1	1	1	1			12	12		12			26451
	WBAS	1959	61 10N	149 59W	105	1	1	1	1	1	1	1	1	1	1	1	1			12	12		12			26451
	WBAS	1960	61 10N	149 59W	105	1	1	1	1	1	1	1	1	1	1	1	1			12	12		12			26451
	WBAS	1961	61 10N	149 59W	105	1	1	1	1	1	1	1	1	1	1	1	1			12	12		12			26451
	WBAS	1962	61 10N	149 59W	105	1	1	1	1	1	1	1	1	1	1	1	1			12	12		12			26451
	WBAS	1963	61 10N	149 59W	105	1	1	1	1	1	1	1	1	1	1	1	1			12	12		11			26451
ANCHORAGE	WBAS	1964	61 10N	150 01W	147	1	1	1	1	1	1	1	1	1	1	1	1			12	05		12			26451
	WBAS	1965	61 10N	150 01W	158	1	1	1	1	1	1	1	1	1	1	1	1			12			11			26451
	WBAS	1966	61 10N	150 01W	158	1	1	1	1	1	1	1	1	1	1	1	1			12	02		12			26451
	WBAS	1967	61 10N	150 01W	158	1	1	1	1	1	1	1	1	1	1	1	1			12			12			26451
	WBAS	1968	61 10N	150 01W	158	1	1	1	1	1	1	1	1	1	1	1	1			12			12			26451
	WBAS	1969	61 10N	150 01W	158	1	1	1	1	1	1	1	1	1	1	1	1			12			12			26451
	WBAS	1970	61 10N	150 01W	158	1	1	1	1	1	1	1	1	1	1	1	1			12			12			26451
	WBAS	1971	61 10N	150 01W	158	1	1	1	1	1	1	1	1	1	1	1	1			12			12			26451
	WBAS	1972	61 10N	150 01W	158	1	1	1	1	1	1	1	1	1	1	1	1			12			12			26451
	WSO	1973	61 10N	150 01W	158	1	1	1	1	1	1	1	1	1	1	1	1			12			02			26451
	WSO	1974	61 10N	150 01W	158	1	1	1	1	1	1	1	1	1	1	1	1			12						26451
	WSO	1975	61 10N	150 01W	158	1	1	1	1	1	1	1	1	1	1	1	1			12						26451
	WSMO	1976	61 10N	150 01W	158	1	1	1	1	1	1	1	1	1	1	1	1			12						26451
	WSMO	1977	61 10N	150 01W	158	1	1	1	1	1	1	1	1	1	1	1	1			12			04			26451
	WSMO	1978	61 10N	150 01W	158	1	1	1	1	1	1	1	1	1	1	1	1			12			11			26451
	WSMO	1979	61 10N	150 01W	158	1	1	1	1	1	1	1	1	1	1	1	1			12			12			26451
	WSMO	1980	61 10N	150 01W	158	1	1	1	1	1	1	1	1	1	1	1	1			12			12			26451
	WSCO	1981	61 10N	150 01W	158	1	1	1	1	1	1	1	1	1	1	1	1			12			12			26451
ANCHORAGE PARK STRIP	COOP	1964	61 13N	149 52W	85																12					
	COOP	1965	61 13N	149 52W	85																12					
	COOP	1966	61 13N	149 52W	85																09					
	COOP	1967	61 13N	149 52W	85																04					
ANDREAFSKY	SAWR	1966	62 04N	163 18W	290			3	3	3	3	3	3				3									
	A	1967	62 04N	163 18W	290	3				3	3	3	3	3	3	3	3									
	A	1968	62 04N	163 18W	290	3	3	3	3	3	3	3														
	A	1969	62 04N	163 18W	290	3	3	3	3	3				3	3	3	3									
	A	1970	62 04N	163 18W	290	3	3	3	3	3	3					3	3									
	SAWR	1971	62 04N	163 18W	290	3	3	3	3	3	3	3	3	3	3	3	3									
	SAWR	1972	62 04N	163 18W	290	3	3	3	3	3	3	3	3	3	3	3	3									
	SAWR	1973	62 04N	163 18W	290	3	3	3	3	3	3	3	3	3	3	3	3									
	SAWR	1974	62 04N	163 18W	290	3	3	3	3	3	3	3	3	3	3	3	3									
	SAWR	1975	62 04N	163 18W	290	3	3	3	3	3	3	3	3	3	3	3										
ANGOON	A	1941	57 30N	134 35W	14				4	4	4	4	4	4	4	4	4			08						25310
	A	1942	57 30N	134 35W	14	5	5	5	5	5	5	5	5	5	5	5	5			12						25310
	A	1943	57 30N	134 35W	14	5	5	5	5	5	5	5	5	5	5	5	5	02		12						25310
	A	1944	57 30N	134 35W	14	5	5	5												03						25310
	A	1945	57 30N	134 35W	14				5	5	5	5	5	5	5	5	5			08						25310
	A	1946	57 30N	134 35W	14	5	5	5	5	5	5	5	5	5	5	5	5									25310
	A	1947	57 30N	134 35W	14	5	5	5	5	5	5	5	5	5	5	5	5									25310
	A	1948	57 30N	134 35W	14	5	5	5	5	5	5	5	5	5	5											25310
	A	1949	57 31N	134 35W	14		5	5	5	5	5	5	5	5	5	5	5									25310
	A	1950	57 31N	134 35W	14	5	5	5	5	5	5	5	5	5	5	5	5									25310
	A	1951	57 31N	134 35W	14	5	5	5	5	5	5	5	5	5	5	5	5									25310
	A	1952	57 31N	134 35W	14	5	5	5	5	5	5	5	5	5	5	5	5									25310
	A	1953	57 31N	134 35W	14	5	5	5	5	5	5	5	5	5	5	5	5									25310
	A	1954	57 31N	134 35W	14	5	5	5	5	5	5	5	5	5	5	5	5									25310
	A	1955	57 31N	134 35W	14	5	5	5	5	5	5	5	5	5	5	5	5									25310
	A	1956	57 31N	134 35W	14	5	5	5	5	5	5	5	5	5	5	5	5									25310
	A	1957	57 31N	134 35W	14	5	5	5	5	5	5	5	5	5	5	5	5									25310
	A	1958	57 31N	134 35W	14	5	5	5	5	5	5	5	5	5	5	5	5									25310
	A	1959	57 31N	134 35W	14	5	5	5	5	5	5	5	5	5	5	5	5									25310
	A	1960	57 31N	134 35W	14	5	5	5	5	5	5	5	5	5	5	5	5									25310
	A	1961	57 31N	134 35W	14	5	5		5	5	5	5	5	5	5	5	5									25310
	A	1962	57 31N	134 35W	14	5	5	5	5	5	5	5	5	5	5	5	5									25310
	A	1963	57 31N	134 35W	14	5	5	5	5	5	5	5	5	5			5									25310
	A	1964	57 31N	134 35W	14	5	5	5	5	5	5	5	5	5	5	5	5									25310
	A	1965	57 31N	134 35W	14	5	5	5	5	5	5	5	5	5	5	5	5									25310
	A	1966	57 31N	134 35W	14	5	5	5	5	5	5	5	5	5	5	5	5									25310

RECORDS INDEX ALPHABETIC BY STATION NAME

ALASKA

NAME	TYPE	YEAR	LAT.	LONG.	ELEV.	HOURLY RECORDS BY MONTH 1 = 24 OBS PER DAY J	F	M	A	M	J	J	A	S	O	N	D	NUMBER OF MONTHS IN YEAR WITH SYNOPTIC FORM	METL SUMMARY	BAROGRAM	THERMOGRAM	TRIPLE REGISTER	WIND RECORDER	HUMIDITY RECORDER	RADAR LG	WBAN NUMBER
ANGOON	A	1967	57 31N	134 35W	14	5	5	5	5	5	5	5	5	5	5	5	5									25310
	A	1968	57 31N	134 35W	14	5	5	5	5	5	5	5	5	5	5	5	5									25310
	A	1969	57 31N	134 35W	14	5	5	5																		25310
	A	1970	57 31N	134 35W	14		5	5	5	5	5	5	5	5	5	5	5									25310
	A	1971	57 31N	134 35W	14	5	5	5	5	5	5	5	5	5	5	5	5									25310
	A	1972	57 31N	134 35W	14	5	5	5	5	5	5	5	5	5	5	5	5									25310
	A	1973	57 31N	134 35W	14	5	5	5	5	5	5	5	5	5	5	5	5									25310
	A	1974	57 31N	134 35W	14	5	5	5	5	5	5	5	5		5	5	5									25310
	A	1975	57 31N	134 35W	14	5	5	5	5	5	5	5	5	5	5	5	5									25310
	A	1976	57 30N	134 35W	15	5	5	5	5	5	5	5	5	5	5	5	5									25310
	A	1977	57 30N	134 35W	15	5	5	5	5	5	5		5	5	5	5	5									25310
	A	1978	57 30N	134 35W	15	5	5	5	5	5	5	5	5	5	5	5	5									25310
	A	1979	57 30N	134 35W	15	5	5	5	5	5	5	5	5	5	5	5	5									25310
	A	1980	57 30N	134 35W	15	5	5	5	5	5	5	5	5	5	5	5	5									25310
	A	1981	57 30N	134 35W	15	5	5	5	5			5	5	5	5	5	5									25310
ANIAK	COOP	1935	61 35N	159 32W	81								3	3	3	3										26516
	COOP	1936	61 35N	159 32W	100	3	3	3	3	3	3	3	3	3	3	3	3									26516
	COOP	1937	61 35N	159 32W	100	3	3	3	3	3	3															26516
	COOP	1939	61 35N	159 32W	100											3	5									26516
	SA	1940	61 35N	159 32W	100	4	3	3	3	3	3	3	3	3	3	3	3									26516
	SA	1941	61 35N	159 32W	100	3	3	3	3	3	3															26516
	CAA	1942	61 35N	159 32W	100	4	4	4	4	4	4	4	4	5	5	5	5	12		06						26516
	CAA	1943	61 35N	159 32W	100	5	5	5	7	1	1	1	1	1	1	1	1	12	08	12						26516
	CAA	1944	61 35N	159 32W	91	1	1	1	1	1	1	1	1	1	1	1	1	12	04	12						26516
	CAA	1945	61 35N	159 32W	91	1	1	1	1	1	1	1	1	1	1	1	1	12		12						26516
	CAA	1946	61 35N	159 32W	91	1	1	1	1	1	1	1	1	1	1	1	1			12						26516
	CAA	1947	61 35N	159 32W	91	1	1	1	1	1	1	1	1	1	1	1	1			12						26516
	CAA	1948	61 35N	159 32W	91	1	1	1	1	1	1	1	1	1	1	1	1			12						26516
	CAA	1949	61 35N	159 32W	91	1	1	1	1	1	1	1	1	1	1	1	1			12						26516
	CAA	1950	61 35N	159 32W	91	1	1	1	1	1	1	1	1	1	1	1	1			12						26516
	CAA	1951	61 35N	159 32W	91	1	1	1	1	1	1	1	1	1	1	1	1			12						26516
	CAA	1952	61 35N	159 32W	91	1	1	1	1	1	1	1	1	1	1	1	1			12						26516
	CAA	1953	61 35N	159 32W	91	1	1	1	1	1	1	1	1	1	1	1	1			12						26516
	CAA	1954	61 35N	159 32W	91	1	1	1	1	1	1	1	1	1	1	1	1			12						26516
	CAA	1955	61 35N	159 32W	91	1	1	1	1	1	1	1	1	1	1	1	1			12						26516
	CAA	1956	61 35N	159 32W	91	1	1	1	1	1	1	1	1	1	1	1	1			12						26516
	CAA	1957	61 35N	159 32W	91	1	1	1	1	1	1	1	1	1	1	1	1			12						26516
	CAA	1958	61 35N	159 32W	91	1	1	1	1	1	1	1	1	1	1	1	1			12						26516
	CAA	1959	61 35N	159 32W	91	1	1	1	1	1	1	1	1	1	1	1	1			12						26516
	FAA	1960	61 35N	159 32W	91	1	1	1	1	1	1	1	1	1	1	1	1			12						26516
	FAA	1961	61 35N	159 32W	91	1	1	1	1	1	1	1	1	1	1	1	1			12						26516
	FAA	1962	61 35N	159 32W	91	1	1	1	1	1	1	1	1	1	1	1	1			10						26516
	FAA	1963	61 35N	159 32W	91	1	1	1	1	1	1	1	1	1	1	1	1			12						26516
	FAA	1964	61 35N	159 32W	91	1	1	1	1	1	1	1	1	1	6	6	6			12	02					26516
	FAA	1965	61 35N	159 32W	91	6	6	6	6	6	6	6	6	6	6	6	6			11	04					26516
	FAA	1966	61 35N	159 32W	91	6	6	6	6	6	6	6	6	6	6	6	6			12						26516
	FAA	1967	61 35N	159 32W	91	6	6	6	6	6	6	6	6	6	6	6	6			12						26516
	FAA	1968	61 35N	159 32W	91	6	6	6	6	6	6	6	6	6	6	6	6			12						26516
	FAA	1969	61 35N	159 32W	91	6	6	6	6	6	6	6	6	6	6	6	6			11						26516
	FAA	1970	61 35N	159 32W	91	6	6	6	6	6	6	5	5	5	5	5	5			12						26516
	FAA	1971	61 35N	159 32W	91	5	5	5	5	5	5	5	5	5	5	5	5			12						26516
	FAA	1972	61 35N	159 32W	91	5	5	5	5	5	5	5	5	5	5	5	5			11						26516
	FAA	1973	61 35N	159 32W	91	5	5	5	5	5	5	5	5	5	5	5	5			04						26516
	FAA	1974	61 35N	159 32W	91	5	5	5	5	5	5	5	5	5	5	5	5			12						26516
	FAA	1975	61 35N	159 32W	91	5	5	5	5	5	5	5	5	5	5	5	5			06						26516
	FAA	1976	61 35N	159 32W	91	5	5	5	5	5	5	5	5	5	5	5	5									26516
	FAA	1980	61 35N	159 32W	91	5	5	5	5	5	5	5	5	3	3	3	3									26516
ANIAK	SAWR	1976	61 35N	159 32W	91										3											26516
	SAWR	1977	61 35N	159 32W	91	3	3	3	3	3	3	3	3	3	3	3	3									26516
	SAWR	1978	61 35N	159 32W	91	5	5	5	5	5	5	5	5	5	5	5	5									26516
	SAWR	1979	61 35N	159 32W	91	5	5	5	5	5	5	5	5	5	5	5	5									26516
	SAWR	1980	61 35N	159 32W	91	5	5	5	5	5	5	5	5	5	5	5	5									26516
	SAWR	1981	61 35N	159 32W	91	5	5	5	5	5	5	5	5	5	5	5	5									26516
ANNETTE	A	1941	55 02N	131 34W	110	5	5	5	5	5	5	5	5	5	5			01								25308
	A	1942	55 02N	131 34W	110										1			12	03							25308
	A	1943	55 02N	131 34W	110													02	02							25308
ANNETTE	WBAS	1947	55 02N	131 34W	113												1			01						25308
	WBAS	1948	55 02N	131 34W	113	1	1	1	1	1	1	1	1	1	1	1	1		12	12						25308
	WBAS	1949	55 02N	131 34W	113	1	1	1	1	1	1	1	1	1	1	1	1			12						25308
	WBAS	1950	55 02N	131 34W	113	1	1	1	1	1	1	1	1	1	1	1	1			12			01			25308
	WBAS	1951	55 02N	131 34W	113	1	1	1	1	1	1	1	1	1	1	1	1			12			12			25308
	WBAS	1952	55 02N	131 34W	113	1	1	1	1	1	1	1	1	1	1	1	1			12			12			25308
	WBAS	1953	55 02N	131 34W	113	1	1	1	1	1	1	1	1	1	1	1	1			12			12			25308
	WBAS	1954	55 02N	131 34W	113	1	1	1	1	1	1	1	1	1	1	1	1			12			12			25308
	WBAS	1955	55 02N	131 34W	113	1	1	1	1	1	1	1	1	1	1	1	1			12			12			25308
	WBAS	1956	55 02N	131 34W	113	1	1	1	1	1	1	1	1	1	1	1	1			12			12			25308
	WBAS	1957	55 02N	131 34W	113	1	1	1	1	1	1	1	1	1	1	1	1			12			12			25308
	WBAS	1958	55 02N	131 34W	113	1	1	1	1	1	1	1	1	1	1	1	1			12			12			25308
	WBAS	1959	55 02N	131 34W	113	1	1	1	1	1	1	1	1	1	1	1	1			12			12			25308
	WBAS	1960	55 02N	131 34W	113	1	1	1	1	1	1	1	1	1	1	1	1			10			12			25308
	WBAS	1961	55 02N	131 34W	113	1	1	1	1	1	1	1	1	1	1	1	1			12			12			25308
	WBAS	1962	55 02N	131 34W	113	1	1	1	1	1	1	1	1	1	1	1	1			12			12			25308
	WBAS	1963	55 02N	131 34W	113	1	1	1	1	1	1	1	1	1	1	1	1			12			11			25308
	WBAS	1964	55 02N	131 34W	113	1	1	1	1	1	1	1	1	1	1	1	1			12			12			25308
	WBAS	1965	55 02N	131 34W	113	1	1	1	1	1	1	1	1	1	1	1	1			12			11			25308
	WBAS	1966	55 02N	131 34W	113	1	1	1	1	1	1	1	1	1	1	1	1			12			11			25308

RECORDS INDEX ALPHABETIC BY STATION NAME

ALASKA

NAME	TYPE	YEAR	LAT.	LONG.	ELEV.	HOURLY RECORDS BY MONTH 1 = 24 OBS PER DAY J	F	M	A	M	J	J	A	S	O	N	D	NUMBER OF MONTHS IN YEAR WITH SYNOPTIC FORM	METL SUMMARY	BAROGRM	THERMGRM	TRIPLE REGISTER	WIND RECORDER	HUMIDITY RECORDER	RADAR LG	WBAN NUMBER
ANNETTE	WBAS	1967	55 02N	131 34W	113	1	1	1	1	1	1	1	1	1	1	1	1			12			12			25308
	WBAS	1968	55 02N	131 34W	113	1	1	1	1	1	1	1	1	1	1	1	1			12			12			25308
	WBAS	1969	55 02N	131 34W	113	1	1	1	1	1	1	1	1	1	1	1	1			12			12			25308
	WBAS	1970	55 02N	131 34W	113	1	1	1	1	1	1	1	1	1	1	1	1			12			12			25308
	WBAS	1971	55 02N	131 34W	113	1	1	1	1	1	1	1	1	1	1	1	1			12			12			25308
	WBAS	1972	55 02N	131 34W	113	1	1	1	1	1	1	1	1	1	1	1	1			12			12			25308
	WSO	1973	55 02N	131 34W	113	1	1	1	1	1	1	1	1	1	1	1	1			12			11			25308
	WSO	1974	55 02N	131 34W	113	1	1	1	1	1	1	1	1	1	1	1	1			11			11			25308
	WSO	1975	55 02N	131 34W	113	1	1	1	1	1	1	1	1	1	1	1	1			12			12			25308
	WSO	1976	55 02N	131 34W	114	1	1	1	1	1	1	1	1	1	1	1	1			12			11			25308
	WSO	1977	55 02N	131 34W	114	1	1	1	1	1	1	1	1	1	1	1	1			12			11			25308
	WSO	1978	55 02N	131 34W	114	6	6	6	6	6	6	6	6	6	6	6	6			12			12			25308
	WSO	1979	55 02N	131 34W	114	6	6	1	1	1	1	1	1	1	1	1	1			12			12			25308
	WSO	1980	55 02N	131 34W	114	1	1	1	1	1	1	1	1	1	1	1	1			12			12			25308
	WSO	1981	55 02N	131 34W	114	1	1	1	1	1	1	1	1	1	1	1	1			12			12			25308
ANNETTE ISLAND	AAF	1941	55 02N	131 35W	114							6	6	6	1	6	6					08				25301
	AAF	1942	55 02N	131 35W	114	1	1	1	1	1	1	1	1	1	1	1	1					03				25301
	AAF	1943	55 02N	131 35W	114	1	1	1	1	1	1	1	1	1	1	1	1			12	12		07			25301
	AAF	1944	55 02N	131 35W	114	1	1	1	1	1	1	1	1	1	1	1	1			12	12		12			25301
	AAF	1945	55 02N	131 35W	114	1	1	1	1	1	1	1	1	1	1	1	1			12	12		12			25301
	AAF	1946	55 02N	131 35W	114	1	1	1	1	1	1	1	1	1	1	1	1			12	11		12			25301
	AAF	1947	55 02N	131 35W	114	1	1	1	1	1	1	1	1	1	1	1	1			11	11		12			25301
ANNEX CREEK	A	1937	58 19N	134 06W	24				3	3	3	3	3	3	3	3	3									25311
	A	1938	58 19N	134 06W	24	3	3	3	3	3	3	3	3	3	3	3	3									25311
	A	1939	58 19N	134 06W	24					3	3	3	3	3	3	3	3									25311
	A	1940	58 19N	134 06W	24	3	3	3	3	3	3	3	3	3	3	3	3									25311
	A	1941	58 19N	134 06W	24	3	3	3	3			3	3	3	3	3	3									25311
	A	1942	58 19N	134 06W	24					3	3	3	3	3	3	3	3									25311
	A	1943	58 19N	134 06W	24	3	3	3	3	3	3	3	3	3	3	3	3									25311
	A	1944	58 19N	134 06W	24	3	3	3	3	3	3	3	3	3	3	3	3									25311
	A	1945	58 19N	134 06W	24	3	3																			25311
ARCTIC VILLAGE	COOP	1963	68 08N	145 32W	2250																07					
	COOP	1964	68 08N	145 32W	2250																09					
	COOP	1965	68 08N	145 32W	2250																09					
	COOP	1966	68 08N	145 32W	2250																04					
	COOP	1970	68 08N	145 32W	2250																10					
	COOP	1971	68 08N	145 32W	2250																12					
	A	1972	68 08N	145 31W	2250	3	3														06					
	A	1973	68 08N	145 31W	2250												3				06					
	A	1974	68 08N	145 31W	2250	3	3														06					
ASI TANAGA ISLAND	NS	1946	51 45N	178 02W	148												6									25709
	NS	1947	51 45N	178 02W	148	6	1	1	1	1	1	1	1	1	1	1	1									25709
	NS	1948	51 45N	178 02W	148	1	6	6	6	6	6	6	6	1	1	1	1									25709
	NS	1949	51 45N	178 02W	148	1	1	1																		25709
ATIGUN	SAWR	1974	68 11N	149 25W	3335											1	1									
	SAWR	1975	68 11N	149 25W	3335	1	1	1	1	1	1	1	1	6	6	6										
	SAWR	1976	68 11N	149 25W	3335					6	6	6	6	6	6	6										
ATKA	A	1936	52 12N	174 20W	11											3	3		05	04						25715
	A	1937	52 12N	174 20W	11	3	3	3	3	3							3		07	07						25715
	A	1938	52 12N	174 20W	11	3	3	3	3	3	3	3	3	3	3	3	3		12	12						25715
	A	1939	52 12N	174 20W	11	3	3	3	3	3	3			3	3	3	3	04	10	10						25715
	A	1940	52 10N	174 12W	36	3	3	3	3	3	3	3	3	3	3	3	3	12	12	12						25715
	A	1941	52 10N	174 12W	36	3	3	3	3	3	3	3	3	3	3	3	3	12	12	09						25715
	A	1942	52 10N	174 12W	36	3	3	3	3	3	3							06	06	08						25715
	SAWR	1950	52 10N	174 12W	50											3	3									25715
	SAWR	1951	52 10N	174 12W	50	5	5	4	4	3	3	4														25715
ATKA	NS	1942	52 14N	174 13W	26												1									25710
	NS	1943	52 14N	174 13W	26	1	1	1	1	1	1	1	1	1	1	1										25710
ATKA ISLAND	AAF	1944	52 13N	174 12W	36		1	1	1	1	1	1	1	1	1	1	1			07	10					25708
	AAF	1945	52 13N	174 12W	36	1	1	1	1	1	1	1	1	1	1					10	10					25708
	AAF	1947	52 13N	174 12W	36									6	6	6	6			08	08					25708
	AFB	1948	52 13N	174 12W	36	6	6	6	6	6	6	6	6	6	6	6	6			12	12					25708
	AFB	1949	52 13N	174 12W	36	6	6	6	6	6	6	6	6	6	6	6				11	11					25708
ATTU	S	1941	52 50N	173 11E	12									3	3	3	3	04	04	04						45712
	S	1942	52 50N	173 11E	12	3	3	3										03	03	03						45712
ATTU	CG	1961	52 50N	173 11E	70	5	5	5	5	5	5	5	5	5	5	5	5									45712
	CG	1962	52 50N	173 11E	70	5	5	5	5	5	5	5	5	5	5	5	5									45712
	CG	1963	52 50N	173 11E	70	5	5	5	5	5	5	5	5	5	5	5	5									45712
	CG	1964	52 50N	173 11E	70	5	5	5	5	5	5	5	5	5	5	5	5									45712
	CG	1965	52 50N	173 11E	70	5	5	5	5	5	5	5	5	5	5	5	5									45712
	CG	1966	52 50N	173 11E	70	5	5	5	5	5	5	5	5	5	5	5	5									45712
	CG	1967	52 50N	173 11E	70	5	5	5	5	5	5	5	5	5	5	5	5									45712
	CG	1968	52 50N	173 11E	70	5	5	5	5	5	5	5	5	5	5	5	5									45712
	CG	1969	52 50N	173 11E	70	5	5	5	5	5	5	5	5	5	5	5	5									45712
	CG	1970	52 50N	173 11E	70	5	5	5	5	5	5	5	5	5	5	5	5									45712
	CG	1971	52 50N	173 11E	70	5	5	5	5	5	5	5	5	5	5	5	5									45712
	CG	1972	52 50N	173 11E	70	5	5	5	5	5	5	5	5	5	5	5	5									45712
	CG	1973	52 50N	173 11E	70	5	5	5	5	5	5	5	5	5	5	5	5									45712
	CG	1974	52 50N	173 11E	70	5	5	5	5	5	5	5	5	5	5	5	5									45712
	CG	1975	52 50N	173 11E	70	5	5	5	5	5	5		5		5	5	5									45712

RECORDS INDEX ALPHABETIC BY STATION NAME

ALASKA

NAME	TYPE	YEAR	LAT.	LONG.	ELEV.	HOURLY RECORDS BY MONTH 1 = 24 OBS PER DAY												NUMBER OF MONTHS IN YEAR WITH								WBAN NUMBER
						J	F	M	A	M	J	J	A	S	O	N	D	SYNOPTIC FORM	METL SUMMARY	BAROGRM	THERMGRM	TRIPLE REGISTER	WIND RECORDER	HUMIDITY RECORDER	RADAR LG	
ATTU	CG	1976	52 50N	173 11E	70	5	5	5		5	5	5	5	5	5		5									45712
	CG	1977	52 50N	173 11E	70	5	5	5	5	5	5	5	5	5	5	5	5									45712
	CG	1978	52 50N	173 11E	70	5	5	5	5	5	5	5	5	5	5											45712
ATTU	NS	1943	52 50N	173 11E	91								1	1	1	1	1									45709
	NS	1944	52 50N	173 11E	91	1	1	1	1	1	1	1	1	1	1	1	1									45709
	NS	1945	52 50N	173 11E	91	1	1	1	1	1	1	1	1	1	1	1	1									45709
	NS	1946	52 50N	173 11E	91	1	1	1	1	1	1	1	1	1	1	1	1									45709
	NS	1947	52 50N	173 11E	91	1	1	1	1	1	1	1	1	1	1	1	1									45709
	NS	1948	52 50N	173 11E	91	1	1	1	1	1	1	1	1	1	1	1	1									45709
	NS	1949	52 50N	173 11E	91	1	1	1	1	1	1	1	1	1	1	1	1									45709
	NS	1950	52 50N	173 11E	91	1	1	1	1	1	1	1	1	1	1	1	1									45709
	NS	1951	52 50N	173 11E	91	1																				45709
ATTU	NS	1954	52 48N	173 10E	92								1	1	1	1	1			05			05	05		45709
	NS	1955	52 48N	173 10E	92	1	1	1	1	1	1	1	1	1	1	1	1			12			12	12		45709
	NS	1956	52 48N	173 10E	92	1	1	1	1	1	1	1	1	1	1	1	1			12			12	12		45709
	NS	1957	52 48N	173 10E	92	1	1	1	1	1	1	1	1	6	5	5	5			12			12	12		45709
	NS	1958	52 48N	173 10E	92	5	5	5	5	5	5									06			06	06		45709
	NS	1972	52 48N	173 10E	92										5											45709
AUFEIS	SAWR	1974	69 09N	149 35W	1000					1	1	1	1	1												
AUGUSTINE ISLAND	A	1972	59 25N	153 25W	30							3	3													
	A	1973	59 25N	153 25W	30						3	3	3													
AWUNA RIVER	SAWR	1980	69 08N	157 57W	1060	1	1	1	1	1						1	1									
	SAWR	1981	69 08N	157 57W	1060	1	1	1	1																	
BARROW	WBO	1920	71 18N	156 46W	25														03	03	03					27502
	WBO	1921	71 18N	156 46W	25														12	12	12					27502
	WBO	1922	71 18N	156 46W	25														12	12	12					27502
	WBO	1923	71 18N	156 46W	25														12	12	12					27502
	WBO	1924	71 18N	156 46W	25														12	12	04	05				27502
	WBO	1925	71 18N	156 46W	25														12	12	08					27502
	WBO	1926	71 18N	156 46W	25														12	12	05	07				27502
	WBO	1927	71 18N	156 46W	25														12	12	12	12				27502
	WBO	1928	71 18N	156 46W	25														12	12	12	12				27502
	WBO	1929	71 18N	156 46W	25														12	12	12	12				27502
	WBO	1930	71 18N	156 46W	25														12	12	12	12				27502
	WBO	1931	71 18N	156 46W	25														12	12	12	12				27502
	WBO	1932	71 18N	156 46W	25														11	12	11	12				27502
	WBO	1933	71 18N	156 46W	25														12	12	12	12				27502
	WBO	1934	71 18N	156 46W	25														12	12	12	12				27502
	WBO	1935	71 18N	156 46W	25														12	12	12	12				27502
	WBO	1936	71 18N	156 46W	25														12	12	12	12				27502
	WBO	1937	71 18N	156 46W	25														12	12	12	12				27502
	WBO	1938	71 18N	156 46W	25														12	12	12	12				27502
	WBO	1939	71 18N	156 46W	25													05	12	12	12	12				27502
	WBO	1940	71 18N	156 46W	25									3	3		3	12	12	12	12	12				27502
	WBO	1941	71 18N	156 46W	25	5	5	5	5	5	5	5	5	5	5	5	5	09	12	12	12	12				27502
	WBO	1942	71 18N	156 46W	25	5	5	5	5	5	5	5	5	5	5	5	5	03	12	12	12	12				27502
	WBO	1943	71 18N	156 47W	24	5	5	5			5	5	5			5	5		12	12	12	12				27502
	WBAS	1944	71 18N	156 47W	29	5	5	5	5	5	5	6	6	6	6	6	6		12	12	12	12				27502
	WBAS	1945	71 18N	156 47W	29	6	7	6	6	6	6		6	6	6	6	6		12	12	12	11				27502
	WBAS	1946	71 18N	156 47W	29	6	6	6	6	6	1	1	1	1	1	1	1		12	12	12	12				27502
	WBAS	1947	71 18N	156 47W	29	1	1	1	1	1	1	1	1	1	1	1	1		12	12	12	12				27502
	WBAS	1948	71 18N	156 47W	29	1	1	1	1	1	1	1	1	1	1	1	1		12	12	12	12				27502
	WBAS	1949	71 18N	156 47W	29	1	1	1	1	1	1	1	1	1	1	1	1			12	12	12				27502
	WBAS	1950	71 18N	156 47W	29	1	1	1	1	1	1	1	1	1	1	1	1			12	12	12				27502
	WBAS	1951	71 18N	156 47W	29	1	1	1	1	1	1	1	1	1	1	1	1			12	12	12				27502
	WBAS	1952	71 18N	156 47W	29	1	1	1	1	1	1	1	1	1	1	1	1			12	12	12				27502
	WBAS	1953	71 18N	156 47W	29	1	1	1	1	1	1	1	1	1	1	1	1			12	12	12				27502
	WBAS	1954	71 18N	156 47W	29	6	6	6	6	6	6	6	6	6	6	6	6			12	12	12				27502
	WBAS	1955	71 18N	156 47W	31	1	1	1	1	1	1	1	1	1	1	1	1			12	12	12				27502
	WBAS	1956	71 18N	156 47W	31	1	1	1	1	1	1	1	1	1	1	1	1			12	12	12				27502
	WBAS	1957	71 18N	156 47W	31	1	1	1	1	1	1	1	1	1	1	1	1			12	12	12				27502
	WBAS	1958	71 18N	156 47W	31	1	1	1	1	1	1	1	1	1	1	1	1			12	12	12				27502
	WBAS	1959	71 18N	156 47W	31	1	1	1	1	1	1	1	1	1	1	1	1			12	12	12				27502
	WBAS	1960	71 18N	156 47W	31	1	1	1	1	1	1	1	1	1	1	1	1			11	11					27502
	WBAS	1961	71 18N	156 47W	31	1	1	1	1	1	1	1	1	1	1	1	1			12	12					27502
	WBAS	1962	71 18N	156 47W	31	1	1	1	1	1	1	1	1	1	1	1	1			12	12					27502
	WBAS	1963	71 18N	156 47W	31	1	1	1	1	1	1	1	1	1	1	1	1			12	12					27502
	WBAS	1964	71 18N	156 47W	31	1	1	1	1	1	1	1	1	1	1	1	1			12	06					27502
	WBAS	1965	71 18N	156 47W	31	1	1	1	1	1	1	1	1	1	1	1	1			12						27502
	WBAS	1966	71 18N	156 47W	31	1	1	1	1	1	1	1	1	1	1	1	1			12						27502
	WBAS	1967	71 18N	156 47W	38	1	1	1	1	1	1	1	1	1	1	1	1			12						27502
	WBAS	1968	71 18N	156 47W	38	1	1	1	1	1	1	1	1	1	1	1	1			12						27502
	WBAS	1969	71 18N	156 47W	38	1	1	1	1	1	1	1	1	1	1	1	1			12						27502
	WBAS	1970	71 18N	156 47W	38	1	1	1	1	1	1	1	1	1	1	1	1			12						27502
	WBAS	1971	71 18N	156 47W	38	1	1	1	1	1	1	1	1	1	1	1	1			12						27502
	WBAS	1972	71 18N	156 47W	38	1	1	1	1	1	1	1	1	1	1	1	1			12						27502
	WSO	1973	71 18N	156 47W	38	1	1	1	1	1	1	1	1	1	1	1	1			12						27502
	WSO	1974	71 18N	156 47W	38	1	1	1	1	1	1	1	1	1	1	1	1			11		04				27502
	WSO	1975	71 18N	156 47W	38	1	1	1	1	1	1	1	1	1	1	1	1			12			08			27502
	WSO	1976	71 18N	156 47W	38	1	1	1	1	1	1	1	1	1	1	1	1			12			12			27502
	WSO	1977	71 18N	156 47W	38	1	1	1	1	1	1	1	1	1	1	1	1			12			10			27502
	WSO	1978	71 18N	156 47W	38	1	1	1	1	1	1	1	1	1	1	1	1			11			12			27502
	WSO	1979	71 18N	156 47W	38	1	1	1	1	1	1	1	1	1	1	1	1			12			12			27502
	WSO	1980	71 18N	156 47W	38	1	1	1	1	1	1	1	1	1	1	1	1									

RECORDS INDEX ALPHABETIC BY STATION NAME

ALASKA

NAME	TYPE	YEAR	LAT.	LONG.	ELEV.	HOURLY RECORDS BY MONTH 1 = 24 OBS PER DAY: J	F	M	A	M	J	J	A	S	O	N	D	NUMBER OF MONTHS IN YEAR WITH: SYNOPTIC FORM	METL SUMMARY	BAROGRM	THERMGRM	TRIPLE REGISTER	WIND RECORDER	HUMIDITY RECORDER	RADAR LG	WBAN NUMBER
BARROW	WSO	1981	71 18N	156 47W	38	1	1	1	1	1	1	1	1	1	1	1	1			12			12			27502
BARTER ISLAND	WBAS	1956	70 08N	143 38W	50												1			01						27401
	WBAS	1957	70 08N	143 38W	50	1	1	1	1	1	1	1	1	1	1	1	1			12						27401
	WBAS	1958	70 08N	143 38W	50	1	1	1	1	1	1	1	1	1	1	1	1			12						27401
	WBAS	1959	70 08N	143 38W	50	1	1	1	1	1	1	1	1	1	1	1	1			12						27401
	WBAS	1960	70 08N	143 38W	50	1	1	1	1	1	1	1	1	1	1	1	1			12						27401
	WBAS	1961	70 08N	143 38W	50	1	1	1	1	1	1	1	1	1	1	1	1			12						27401
	WBAS	1962	70 08N	143 38W	50	1	1	1	1	1	1	1	1	1	1	1	1			12						27401
	WBAS	1963	70 08N	143 38W	50	1	1	1	1	1	1	1	1	1	1	1	1			12						27401
	WBAS	1964	70 08N	143 38W	50	1	1	1	1	1	1	1	1	1	1	1	1			12						27401
	WBAS	1965	70 08N	143 38W	50	1	1	1	1	1	1	1	1	1	1	1	1			12						27401
	WBAS	1966	70 08N	143 38W	50	1	1	1	1	1	1	1	1	1	1	1	1			12						27401
	WBAS	1967	70 08N	143 38W	50	1	1	1	1	1	1	1	1	1	1	1	1			12						27401
	WBAS	1968	70 08N	143 38W	50	1	1	1	1	1	1	1	1	1	1	1	1			12						27401
	WBAS	1969	70 08N	143 38W	50	1	1	1	1	1	1	1	1	1	1	1	1			12						27401
	WBAS	1970	70 08N	143 38W	50	1	1	1	1	1	1	1	1	1	1	1	1			12						27401
	WBAS	1971	70 08N	143 38W	50	1	1	1	1	1	1	1	1	1	1	1	1			12						27401
	WBAS	1972	70 08N	143 38W	50	1	1	1	1	1	1	1	1	1	1	1	1			12						27401
	WSO	1973	70 08N	143 38W	50	1	1	1	1	1	1	1	1	1	1	1	1			12						27401
	WSO	1974	70 08N	143 38W	50	1	1	1	1	1	1	1	1	1	1	1	1			12						27401
	WSO	1975	70 08N	143 38W	50	1	1	1	1	1	1	1	1	1	1	1	1			11						27401
	WSO	1976	70 08N	143 38W	50	1	1	1	1	1	1	1	1	1	1	1	1			12			05			27401
	WSO	1977	70 08N	143 38W	50	1	1	1	1	1	1	1	1	1	1	1	1			12			11			27401
	WSO	1978	70 08N	143 38W	50	1	1	1	1	1	1	1	1	1	1	1	1			09			12			27401
	WSO	1979	70 08N	143 38W	50	1	1	1	1	1	1	1	1	1	1	1	1			12			11			27401
	WSO	1980	70 08N	143 38W	50	1	1	1	1	1	1	1	1	1	1	1	1			12			11			27401
	WSO	1981	70 08N	143 38W	50	1	1	1	1	1	1	1	1	1	1	1	1			12			11			27401
BARTER ISLAND	AAF	1947	70 08N	143 36W	40										1	1	1			03						27401
	AFB	1948	70 08N	143 36W	40	1	1	1	1	1	1	1	1	1	1	1	1			12	08					27401
	AFB	1949	70 08N	143 36W	40	1	1	1	1	1	1	1	1	1	1	1	1			12	12					27401
	AFB	1950	70 08N	143 36W	40	1	1	1	1	1	1	1	1	1	1	1	1			12	10					27401
	AFB	1951	70 08N	143 36W	40	1	1	1	1	1	1	1	1	1	1	1	1			12	09					27401
	AFB	1952	70 08N	143 36W	40	1	1	1	1	1	1	1	1	1	1	1	1			11	12					27401
	AFB	1953	70 08N	143 36W	40	1	1	1	1	1	1	1	1	1	1	1	1			12	03					27401
	AFB	1954	70 08N	143 36W	21	1	1	1	1	1	1	1	1	1	1	1	1			12						27401
	AFB	1955	70 08N	143 36W	21	1	1	1	1	1	1	1	1	5	5	5	5			12						27401
	AFB	1956	70 08N	143 36W	20	5	5	5	6	6	1	1	1	1	1	1	1			11						27401
BEAVER FALLS	A	1940	55 23N	131 28W	35					3	3	3	3	3	3	3	3									25313
	A	1941	55 23N	131 28W	35	3	3	3	3	3	3	3														25313
	A	1942	55 23N	131 28W	35	3	3	3	3	3																25313
BETHEL	WBO	1923	60 48N	161 45W	38														04	04						26615
	WBO	1924	60 48N	161 45W	38														12	12						26615
	WBO	1925	60 48N	161 45W	38														12	12						26615
	WBO	1926	60 48N	161 45W	38														12	12						26615
	WBO	1927	60 48N	161 45W	38														12	12						26615
	WBO	1928	60 48N	161 45W	38														12	12						26615
	WBO	1929	60 48N	161 45W	38														12	12						26615
	WBO	1930	60 48N	161 45W	38														12	12						26615
	WBO	1931	60 48N	161 45W	38														12	12						26615
	WBO	1932	60 48N	161 45W	38												3		12	12						26615
	WBO	1933	60 48N	161 45W	38	3	3	3	3	3	3	3	3	3			3		12	12						26615
	WBO	1934	60 48N	161 45W	38	3	3	3											12	12						26615
	WBO	1935	60 48N	161 45W	38		3	3	3	3	3	3	3	3	3	3	3		12	12						26615
	WBO	1936	60 48N	161 45W	38	3	3	3	3	3	3	3	3	3	3	3	3		12	12						26615
	WBO	1937	60 48N	161 45W	38	3	3	3	3	3	3	3	3	3	3	3	3		12	12						26615
	WBO	1938	60 48N	161 45W	38	3	3	3	3	3	3	3	3	3	3	3	3		12	12						26615
	WBO	1939	60 48N	161 45W	38	3	3	3	4	5	4	4	3	3	3	3	3	05	12	12						26615
	WBO	1940	60 48N	161 45W	22	3	3	3	3	3	3	3	3	3	3	6	6	12	12	10						26615
	WBO	1941	60 48N	161 45W	22	6	6	6	6	6	6	6	6	6	6	6	6	10	12	12						26615
	WBO	1942	60 48N	161 45W	22	6	6	6	6	6	6	6	6	1	1	1	1	04	12	12						26615
	WBAS	1943	60 47N	161 43W	15	1	1	1	1	1	1	1	1	1	1	1	1		12	12		03				26615
	WBAS	1944	60 47N	161 43W	15	1	1	1	1	1	1	1	1	1	1	1	1		12	12		12				26615
	WBAS	1945	60 47N	161 43W	15	1	1	1	1	1	1	1	1	1	1	1	1		12	12		11				26615
	WBAS	1946	60 47N	161 43W	15	1	1	1	1	1	1	1	1	1	1	1	1		12	12		12				26615
	WBAS	1947	60 47N	161 43W	15	1	1	1	1	1	1	1	1	1	1	1	1		12	12		12				26615
	WBAS	1948	60 47N	161 43W	15	1	1	1	1	1	1	1	1	1	1	1	1	05	12	12		12				26615
	WBAS	1949	60 47N	161 43W	15															12						26615
	WBAS	1950	60 47N	161 43W	15															12						26615
	WBAS	1951	60 47N	161 43W	15															12						26615
	WBAS	1952	60 47N	161 43W	15															12						26615
	WBAS	1953	60 47N	161 43W	15															12						26615
	WBAS	1954	60 47N	161 43W	15	1	1	1	1	1	1	1	1	1	1	1	1			12						26615
	WBAS	1955	60 47N	161 43W	15	1	1	1	1	1	1	1	1	1	1	1	1			12						26615
	WBAS	1956	60 47N	161 43W	15	1	1	1	1	1	1	1	1	1	1	1	1			12						26615
	WBAS	1957	60 47N	161 43W	15	1	1	1	1	1	1	1	1	1	1	1	1			12						26615
	WBAS	1958	60 47N	161 43W	15	1	1	1	1	1	1	1	1	1	1	1	1			12						26615
	WBAS	1959	60 47N	161 48W	131	1	1	1	1	1	1	1	1	1	1	1	1			12						26615
	WBAS	1960	60 47N	161 48W	131	1	1	1	1	1	1	1	1	1	1	1	1			12						26615
	WBAS	1961	60 47N	161 48W	131	1	1	1	1	1	1	1	1	1	1	1	1			12						26615
	WBAS	1962	60 47N	161 48W	131	1	1	1	1	1	1	1	1	1	1	1	1			12						26615
	WBAS	1963	60 47N	161 48W	131	1	1	1	1	1	1	1	1	1	1	1	1			12		01				26615
	WBAS	1964	60 47N	161 48W	131	1	1	1	1	1	1	1	1	1	1	1	1			12						26615
	WBAS	1965	60 47N	161 48W	131	1	1	1	1	1	1	1	1	1	1	1	1			11						26615
	WBAS	1966	60 47N	161 48W	131	1	1	1	1	1	1	1	1	1	1	1	1			11						26615
	WBAS	1967	60 47N	161 48W	131	1	1	1	1	1	1	1	1	1	1	1	1			12						26615
	WBAS	1968	60 47N	161 48W	131	1	1	1	1	1	1	1	1	1	1	1	1			12						26615

RECORDS INDEX ALPHABETIC BY STATION NAME

ALASKA

NAME	TYPE	YEAR	LAT.	LONG.	ELEV.	HOURLY RECORDS BY MONTH 1 = 24 OBS PER DAY J	F	M	A	M	J	J	A	S	O	N	D	NUMBER OF MONTHS IN YEAR WITH SYNOPTIC FORM	METL SUMMARY	BAROGRM	THERMGRM	TRIPLE REGISTER	WIND RECORDER	HUMIDITY RECORDER	RADAR LG	WBAN NUMBER
BETHEL	WBAS	1969	60 47N	161 48W	131	1	1	1	1	1	1	1	1	1	1	1	1			11						26615
	WBAS	1970	60 47N	161 48W	131	1	1	1	1	1	1	1	1	1	1	1	1			12						26615
	WBAS	1971	60 47N	161 48W	131	1	1	1	1	1	1	1	1	1	1	1	1			12						26615
	WBAS	1972	60 47N	161 48W	131	1	1	1	1	1	1	1	1	1	1	1	1			12						26615
	WSO	1973	60 47N	161 48W	131	1	1	1	1	1	1	1	1	1	1	1	1			12						26615
	WSO	1974	60 47N	161 48W	131	1	1	1	1	1	1	1	1	1	1	1	1			12						26615
	WSO	1975	60 47N	161 48W	131	1	1	1	1	1	1	1	1	1	1	1	1			12			12			26615
	WSO	1976	60 47N	161 48W	131	1	1	1	1	1	1	1	1	1	1	1	1			12			12			26615
	WSO	1977	60 47N	161 48W	131	1	1	1	1	1	1	1	1	1	1	1	1			12			12			26615
	WSO	1978	60 47N	161 48W	131	1	1	1	1	1	1	1	1	1	1	1	1			12			12			26615
	WSO	1979	60 47N	161 48W	131	1	1	1	1	1	1	1	1	1	1	1	1			12			12			26615
	FSS	1980	60 47N	161 48W	131	1	1	1	1	1	1	1	1	1	1	1	1			12			09			26615
	FSS	1981	60 47N	161 48W	131	1	1	1	1	1	1	1	1	1	1	1	1			12			09			26615
BETTLES	CAA	1944	66 54N	151 43W	855				6	6	6	6	6	6	7	7	7	09	02	10						26517
	CAA	1945	66 54N	151 43W	855	7	1	1	1	1	1	1	1	1	1	1	1	12		12						26517
	CAA	1946	66 54N	151 43W	855	1	1	1	1	1	1	1	1	1	1	1	1			12						26517
	CAA	1947	66 54N	151 43W	855	1	1	1	1	1	1	1	1	1	1	1	1			12						26517
	CAA	1948	66 54N	151 43W	855	1	1	1	1	1	1	1	1	1	1	1	1			12						26517
	CAA	1949	66 54N	151 43W	855	1	1	1	1	1	1	1	1	1	1	1	1			12						26517
	CAA	1950	66 54N	151 43W	855	1	1	1	1	1	1	1	1	1	1	1	1			12						26517
	CAA	1951	66 54N	151 43W	855	1	1	1												03						26517
BETTLES	CAA	1951	66 55N	151 31W	672				1	1	1	1	1	1	1	1	1			09						26533
	CAA	1952	66 55N	151 31W	672	1	1	1	1	1	1	1	1	1	1	1	1			12						26533
	CAA	1953	66 55N	151 31W	672	1	1	1	1	1	1	1	1	1	1	1	1			12						26533
	CAA	1954	66 55N	151 31W	672	1	1	1	1	1	1	1	1	1	1	1	1			12						26533
	CAA	1955	66 55N	151 31W	672	1	1	1	1	1	1	1	1	1	1	1	1			12						26533
	CAA	1956	66 55N	151 31W	672	1	1	1	1	1	1	1	1	1	1	1	1			12						26533
	CAA	1957	66 55N	151 31W	672	1	1	1	1	1	1	1	1	1	1	1	1			12						26533
	CAA	1958	66 55N	151 31W	672	1	1	1	1	1	1	1	1	1	1	1	1			12						26533
	CAA	1959	66 55N	151 31W	672	1	1	1	1	1	1	1	1	1	1	1	1			12						26533
	FAA	1960	66 55N	151 31W	672	1	1	1	1	1	1	1	1	1	1	1	1			12						26533
	FAA	1961	66 55N	151 31W	672	1	1	1	1	1	1	1	1	1	1	1	1			12						26533
	FAA	1962	66 55N	151 31W	672	1	1	1	1	1	1	1	1	1	1	1	1			12						26533
	FAA	1963	66 55N	151 31W	672	1	1	1	1	1	1	1	1	1	1	1	1			12						26533
	FAA	1964	66 55N	151 31W	672	1	1	1	1	1	1	1	1	1	1	1	1			12						26533
	FAA	1965	66 55N	151 31W	672	1	1	1	1	1	1	1	1	1	1	1	1			12						26533
	FAA	1966	66 55N	151 31W	672	1	1	1	1	1	1	1	1	1	1	1	1			12						26533
	FAA	1967	66 55N	151 31W	672	1	1	1	1	1	1	1	1	1	1	1	1			12						26533
	WBAS	1968	66 55N	151 31W	652	1	1	1	1	1	1	1	1	1	1	1	1			12						26533
	WBAS	1969	66 55N	151 31W	652	1	1	1	1	1	1	1	1	1	1	1	1			12						26533
	WBAS	1970	66 55N	151 31W	652	1	1	1	1	1	1	1	1	1	1	1	1			12						26533
	WBAS	1971	66 55N	151 31W	652	1	1	1	1	1	1	1	1	1	1	1	1			12						26533
	WBAS	1972	66 55N	151 31W	652	1	1	1	1	1	1	1	1	1	1	1	1			09						26533
	WSO	1973	66 55N	151 31W	652	1	1	1	1	1	1	1	1	1	1	1	1			12						26533
	WSO	1974	66 55N	151 31W	652	1	1	1	1	1	1	1	1	1	1	1	1			12						26533
	WSO	1975	66 55N	151 31W	652	1	1	1	1	1	1	1	1	1	1	1	1			11						26533
	WSO	1976	66 55N	151 31W	650	1	1	1	1	1	1	1	1	1	1	1	1			12						26533
	WSO	1977	66 55N	151 31W	650	1	1	1	1	1	1	1	1	1	1	1	1			12						26533
	WSO	1978	66 55N	151 31W	650	1	1	1	1	1	1	1	1	1	1	1	1			12						26533
	WSO	1979	66 55N	151 31W	650	1	1	1	1	1	1	1	1	1	1	1	1			12						26533
	WSO	1980	66 55N	151 31W	650	1	1	1	1	1	1	1	1	1	1	1	1			12						26533
	WSO	1981	66 55N	151 31W	650	1	1	1	1	1	1	1	1	1	1	1	1			12						26533
BETTY LAKE	SAWR	1979	68 29N	156 30W	1505		1	1																		
BIG DELTA	A	1935	64 08N	145 44W	995										3	3										26415
	A	1936	64 08N	145 44W	995	3	3	3	3	3	3	3	3	3	3	3	3									26415
	A	1937	64 08N	145 44W	995	3																				26415
	A	1938	64 08N	145 44W	995		3	3	3	3	3	3	3	3	3	3	3									26415
	A	1939	64 08N	145 44W	995	3	3	3	3	3	3	3	3	3	3	3	3									26415
	A	1940	64 08N	145 44W	995	3	3	3	3	3	3	3	3	3	3	3	3									26415
	A	1941	64 08N	145 44W	995	3	3	3	3	3	3	3	3	3	3	3	3									26415
	CAA	1942	64 00N	145 44W	1274	3	3	3	3	5	5	6	1	1	1	1	1	07		10						26415
	CAA	1943	64 00N	145 44W	1274	1	1	1	1	1	1	1	1	1	1	1	1	12	08	12						26415
	AF	1944	64 00N	145 44W	1274	1	1	1	1	1	1							06		06						26415
	AF	1945	64 00N	145 44W	1274										1	1	1			03						26415
	CAA	1946	64 00N	145 44W	1275	1	1	1	1	1	1	1	1	1	1	1	1			12						26415
	CAA	1947	64 00N	145 44W	1275	1	1	1	1	1	1	1	1	1	1	1	1			12						26415
	CAA	1948	64 00N	145 44W	1275	1	1	1	1	1	1	1	1	1	1	1	1			12						26415
	CAA	1949	64 00N	145 44W	1275	1	1	1	1	1	1	1	1	1	1	1	1			12						26415
	CAA	1950	64 00N	145 44W	1275	1	1	1	1	1	1	1	1	1	1	1	1			12						26415
	CAA	1951	64 00N	145 44W	1275	1	1	1	1	1	1	1	1	1	1	1	1			12						26415
	CAA	1952	64 00N	145 44W	1275	1	1	1	1	1	1	1	1	1	1	1	1			12						26415
	CAA	1953	64 00N	145 44W	1275	1	1	1	1	1	1	1	1	1	1	1	1			12						26415
	CAA	1954	64 00N	145 44W	1275	1	1	1	1	1	1	1	1	1	1	1	1			12						26415
	CAA	1955	64 00N	145 44W	1275	1	1	1	1	1	1	1	1	1	1	1	1			12						26415
	CAA	1956	64 00N	145 44W	1275	1	1	1	1	1	1	1	1	1	1	1	1			12						26415
	CAA	1957	64 00N	145 44W	1275	1	1	1	1	1	1	1	1	1	1	1	1			12						26415
	CAA	1958	64 00N	145 44W	1275	1	1	1	1	1	1	1	1	1	1	1	1			12						26415
	CAA	1959	64 00N	145 44W	1275	1	1	1	1	1	1	1	1	1	1	1	1			12						26415
	FAA	1960	64 00N	145 44W	1275	1	1	1	1	1	1	1	1	1	1	1	1			12						26415
	FAA	1961	64 00N	145 44W	1275	1	1	1	1	1	1	1	1	1	1	1	1			12						26415
	FAA	1962	64 00N	145 44W	1275	1	1	1	1	1	1	1	1	1	1	1	1			12						26415
	FAA	1963	64 00N	145 44W	1275	1	1	1	1	1	1	1	1	1	1	1	1			12						26415
	FAA	1964	64 00N	145 44W	1275	1	1	1	1	1	1	1	1	1	1	1	1			12						26415
	FAA	1965	64 00N	145 44W	1275	1	1	1	1	1	1	1	1	1	1	1	1			12						26415
	FAA	1966	64 00N	145 44W	1275	1	1	1	1	1	1	1	1	1	1	1	1			12						26415
	FAA	1967	64 00N	145 44W	1275	1	1	1	1	1	1	1	1	1	1	1	1			12						26415

RECORDS INDEX ALPHABETIC BY STATION NAME

ALASKA

NAME	TYPE	YEAR	LAT.	LONG.	ELEV.	HOURLY RECORDS BY MONTH 1 = 24 OBS PER DAY: J	F	M	A	M	J	J	A	S	O	N	D	NUMBER OF MONTHS IN YEAR WITH: SYNOPTIC FORM	METL SUMMARY	BAROGRM	THERMGRM	TRIPLE REGISTER	WIND RECORDER	HUMIDITY RECORDER	RADAR LG	WBAN NUMBER
BIG DELTA	FAA	1968	64 00N	145 44W	1275	1	1	1	1	1	1	1	1	1	1	1	1			12						26415
	FAA	1969	64 00N	145 44W	1275	1	1	1	1	1	1	1	1	1	1	1	1			12						26415
	FAA	1970	64 00N	145 44W	1275	1	1	1	1	1	1	1	1	1	1	1	1			12						26415
	FAA	1971	64 00N	145 44W	1275	1	1	1	1	1	1	1	1	1	1	1	1			11						26415
	FAA	1972	64 00N	145 44W	1275	1	1	1	1	1	1	6	6	6	6	6	6			12						26415
	FSS	1973	64 00N	145 44W	1275	6	6	6	6	6	6	6	6	6	6	6	6			12						26415
	FSS	1974	64 00N	145 44W	1275	6	6	6	6	6	6	6	6	6	6	6	6			11						26415
	FSS	1975	64 00N	145 44W	1275	6	6	6	6	6	6	6	6	6	6	6	6			12						26415
	FSS	1976	64 00N	145 44W	1275	6	6	6	6	6	6	6	6	6	6	6	6			12						26415
	FSS	1977	64 00N	145 44W	1275	6	6	6	6	6	6	6	6	6	6	6	6			12						26415
	FSS	1978	64 00N	145 44W	1275	6	6	6	6	6	6	6	6	6	6	6	6			12						26415
	FSS	1979	64 00N	145 44W	1275	6	6	6	6	6	6	6	6	6	6	6	6			12						26415
	FSS	1980	64 00N	145 44W	1275	6	6	6	6	6	6	6	6	6	6	6	6			12						26415
	FSS	1981	64 00N	145 44W	1275	6	6	6	6	6	6	6	6	6	6	6	6			11						26415
BIG DELTA	AAF	1944	64 00N	145 44W	1272						1	1	1	1	1	1	1			06	05					26406
	AAF	1945	64 00N	145 44W	1272	1	1	1	1	1	1	1	1	1	1					10	10					26406
BIG LAKE	SAWR	1960	61 32N	149 50W	150						3	3	3	3	3	3	3									
	SAWR	1961	61 32N	149 50W	150	3	3	3	3	3	3	3	3	3												
BIG RIVERA LAKES	SAWR	1977	60 49N	152 18W	40			5	5							5	5									
	SAWR	1978	60 49N	152 18W	40	5	5	5	5	5	5	5	6	6	6	6	6									
	SAWR	1979	60 49N	152 18W	40	6	6	6	6	6	6	6	6	6	6	6	6									
	SAWR	1980	60 49N	152 18W	40	6	6	6	6	6	6	6	6	6	6	6	6									
	SAWR	1981	60 49N	152 18W	40	6	6	6	6	6	6	6	6	6	6	6	6									
BIORKA ISLAND	CAA	1941	56 51N	135 32W	215		6	6	6	6	6	6	6	6	6	6	7	11	02	09						
	CAA	1942	56 51N	135 32W	215	1	1	1	1	7	5	6	6	6	5	5	5	12	10	12						
	CAA	1943	56 51N	135 32W	215	6	6	6	6	6	6	6	6	6	6	6	6		12	12						
	CAA	1944	56 51N	135 32W	215	6	6	6	6	6	6	6	6						01	09						
	CG	1972	56 51N	135 33W	50								5	5	5	5	5									
	CG	1973	56 51N	135 33W	50	5	5	5	5	5	5	5		5	3											
	CG	1974	56 51N	135 33W	50	5	5	5	5	5	5	5	3	5	5	5	5									
	CG	1975	56 51N	135 33W	50	5	5	5	5	5	5	5	5	5	5	5	5									
	CG	1976	56 51N	135 33W	50	5	5	5	5	5	5	5	5	5	5	5	5									
	CG	1977	56 51N	135 33W	50	5	5	5	5	5	5	5	5	5	5	5	5									
	CG	1978	56 51N	135 33W	50	5	5	5	5	5	5	5	5	5		5	5									
	CG	1979	56 51N	135 33W	50	5	5	5	5	5	5	5	5	5	5	5										
BIRCH ROAD	COOP	1967	61 08N	149 46W	460																06					
	COOP	1968	61 08N	149 46W	460																12					
	COOP	1969	61 08N	149 46W	460																12					
	COOP	1970	61 08N	149 46W	460																12					
	COOP	1971	61 08N	149 46W	460																12					
	COOP	1972	61 08N	149 46W	460																06					
BIRD CAPE	AAF	1943	51 39N	178 40E	1008				6	1	1	1	1	6	6											45705
BLAIR LAKES BOMB RNG	AF	1974	64 20N	147 39W	725											1	1									26460
	AF	1975	64 20N	147 39W	725	1	1	1	1	1	1	1	1	1	1	1	1									26460
	AF	1976	64 20N	147 39W	725	5	5	5	5	5	5	5	5	5	5	5	5									26460
	AF	1977	64 20N	147 39W	725	5	5	5	5	5	5	5	5	5	5	5	5									26460
	AF	1978	64 20N	147 39W	725	5	5	5	5	5	5	5	5	5	5	5	5									26460
	AF	1979	64 20N	147 39W	725	5	5	5	5	5	5	5	5	5	5	5	5									26460
	AF	1980	64 20N	147 39W	725	5	5	5	5	5		5	5	5	5	5	5									26460
	AF	1981	64 20N	147 39W	725	5	5	5	5	5	5	5	5	5	5	5	5									26460
BOUNDARY	A	1947	64 04N	141 07W	2600										5	5	5									26416
	A	1948	64 04N	141 07W	2600	5	5	5	5	5	5	5	5	5	5	5	5									26416
	A	1949	64 04N	141 07W	2600	5	5	5	5	5	5	5	5	5	5	5	5									26416
	A	1950	64 04N	141 07W	2600			5	5	5	5	5	5	5	5	5	5									26416
	A	1951	64 04N	141 07W	2600	5	5	5	5	5	5	5	5	5	5	5	5									26416
	A	1952	64 04N	141 07W	2600	5	5	5	5	5	5	5	5	5	5	5	5									26416
	A	1953	64 04N	141 07W	2600	5	5	5	5	5	5	5	5	5	5	5	5									26416
	A	1954	64 04N	141 07W	2600	5	5	5	5	5	5	5	5	5	5	5	5									26416
	A	1955	64 04N	141 07W	2600	5	5	5	5	5	5	5	5	5	5	5	5									26416
	A	1956	64 04N	141 07W	2600	5	5					5	5	5	5	5	5									26416
	A	1957	64 04N	141 07W	2600	5	5	5	5	5	5	5	5	5	5											26416
BROAD PASS	A	1938	63 22N	149 02W	2127										3	3	3									
	A	1939	63 22N	149 02W	2127	3	3	3	3	3	3	3	3	3	3	3	3									
	A	1940	63 22N	149 02W	2127	3	3	3	3	3	3	3	3	3	3	3	3									
	A	1941	63 22N	149 02W	2127	3	3	3	3	3	3	3	3	3		3										
BRUIN BAY	CAA	1943	59 22N	153 59W	51								7	1	1	1	1	04		04						
	CAA	1944	59 22N	153 59W	51	1	1	1	1	1	1	1						07		07						
BRYANT FIELD	AWS	1973	61 16N	149 39W	378											6	6									26461
	AWS	1974	61 16N	149 39W	378	6	6	6	6	6	6	6	6	6	6	6	6									26461
	AWS	1975	61 16N	149 39W	378	6	6	6	6	6	6	6	6	6	6	6	6									26461
	AWS	1976	61 16N	149 39W	378	6	6	6	6	6	6	6	6	6	6	6	6									26461
	AWS	1977	61 16N	149 39W	378	6	6	6	6	6	6	6	6	6	6	6	6									26461
	AWS	1978	61 16N	149 39W	378	6	6	6	6	6	6	6	6	6	6	6	6									26461
	AWS	1979	61 16N	149 39W	378	6	6	6	6	6	6	6	6	6	6	6	6									26461
	AWS	1980	61 16N	149 39W	378	6	6	6	6	6	6	6	6	6	6	6	6									26461
	AWS	1981	61 16N	149 39W	378	6	6	6	6	6	6	6	6	6	6	6	6									26461
BULDIR ISLAND	AAF	1943	52 22N	175 58E	49										6	6	6			03	03					45706
	AAF	1944	52 22N	175 58E	49	6	6	6	0	6	6	6	6	6	6	6	6			12	12					45706

RECORDS INDEX ALPHABETIC BY STATION NAME

ALASKA

NAME	TYPE	YEAR	LAT.	LONG.	ELEV.	HOURLY RECORDS BY MONTH 1 = 24 OBS PER DAY: J	F	M	A	M	J	J	A	S	O	N	D	NUMBER OF MONTHS IN YEAR WITH: SYNOPTIC FORM	METL SUMMARY	BAROGRM	THERMGRM	TRIPLE REGISTER	WIND RECORDER	HUMIDITY RECORDER	RADAR LG	WBAN NUMBER
BULDIR ISLAND	AAF	1945	52 22N	175 58E	49	6	6	6	6	6	6	6	6							08	08					45706
CANDLE	A	1938	65 56N	161 55W	10		3	3	3	3	3	3	3	3	3	3	3									26619
	A	1939	65 56N	161 55W	10	3	3	3	3	3	3	3	3	3	3	3	3									26619
	A	1940	65 56N	161 55W	10	3	3	3	3	3	3	3	3	3	3	3	3									26619
	A	1941	65 56N	161 55W	10	3	3	3	3	3	3	3	3	3	3	3	3									26619
	A	1942	65 56N	161 55W	10	3	3	3	3	3	3	3	3	3	3	3	3			12						26619
	A	1943	65 56N	161 55W	10	4	4	4	4	4	4	4	4	4	4	4	4			12						26619
	A	1944	65 56N	161 55W	10	5	5	5	5	5	5	5	5	5	5	5	5			03						26619
	A	1945	65 56N	161 55W	24	5	4	4	5	5	5	5	5	5	5	5	5			10						26619
	A	1946	65 56N	161 55W	24	5	5	5	6	6	6	6	6	6	6	6	6	09		03						26619
	A	1947	65 56N	161 55W	24	6	6	6	6	6	6	6	6	6	6	6	6									26619
	A	1948	65 56N	161 55W	24	6	6	6	6	6	6	6	6	6	6	6	6									26619
	A	1949	65 56N	161 55W	24	6	6	6	6	6	6	6	6	6	6	5	5									26619
	A	1950	65 56N	161 55W	24	5	5	5	5	5	5	5	5	5	5	5										26619
CANTWELL	WSO	1975	63 23N	148 55W	2000																		04			
	WSO	1976	63 23N	148 55W	2000																		01			
CANYON CREEK	A	1940	64 10N	141 08W	3500					3	3	3	3	3	3	3	3									
CANYON ISLAND	A	1942	58 33N	133 40W	85									5	5	5	5									
	A	1943	58 33N	133 40W	85	5	5	5	5	5	5	5	5	5	5	5	5									
	CAA	1944	58 33N	133 40W	85	6	6	6	6	6	6	6	6	6	6	6	6									
	CAA	1945	58 33N	133 40W	85	6	6	6	6	6																
CANYON VILLAGE	COOP	1963	67 09N	141 45W	990																06					
	COOP	1964	67 09N	141 45W	990																12					
	COOP	1965	67 09N	141 45W	990																10					
	COOP	1966	67 09N	141 45W	990																09					
	COOP	1967	67 09N	141 45W	990																12					
	COOP	1968	67 09N	141 45W	990																06					
CAPE	AAF	1942	53 23N	167 54W	131		6	6	6	6	1	1	1	1	1	1	1			08	04					25602
	AAF	1943	53 23N	167 54W	131	1	1	1	1	1	1	1	1	1	1	1	1			12	12					25602
	AAF	1944	53 23N	167 54W	131	1	1	1	1	1	1	1	1	1	1	1	1			12	12		04			25602
	AAF	1945	53 23N	167 54W	131	1	1	1	1	1	1	1	1	1	1	1	1			12	11		08			25602
	AAF	1946	53 23N	167 54W	131	1	1	1	1	1	1	1	1	1	1	1	1			12	11		02			25602
	AAF	1947	53 23N	167 54W	131	1	1	1	1	1	1	1	1	1	1	1	1			12	05					25602
	AFB	1948	53 23N	167 54W	131	1	1	1	1	1	1	1	1	1	1	1	1			12	12					25602
	AFB	1949	53 23N	167 54W	131	1	1	1	1	1	1	1	1	1	1	1	1			12	12					25602
	AFB	1950	53 23N	167 54W	131	1	1	1	1	1	1	1	1	1	1	1				11	11		04			25602
CAPE DECISION	CG	1939	56 00N	134 08W	50											3	3									25315
	CG	1940	56 00N	134 08W	50	3	3	3	3	3	3	3		3	3	5	5	02	02							25315
	CG	1941	56 00N	134 08W	50	5	5	5	5	5	5	5	5	5	5	5		11	11							25315
	CG	1942	56 00N	134 08W	50				5	4	4	4	4	5	4	4	4	09	05	09						25315
	CG	1943	56 00N	134 08W	50	4	4	4	4	4	5	4	4	5	1	1	1	12		12						25315
	CG	1944	56 00N	134 08W	50	1	1	1	1	1	1	1	1	1	1	1	1	12		12						25315
	CG	1945	56 00N	134 08W	50	1	1	1	1	1	1	1	1	1	1	1	1	12		12						25315
	CG	1946	56 00N	134 08W	50	1	1	7	6	6	6	6	6	6	5	5	5	12		12						25315
	CG	1947	56 00N	134 08W	50	5	5	5	5	5	5	5			6	6	5	12		10						25315
	CG	1948	56 00N	134 08W	50	5	6	5	5	5	5	5	5	5	5	5	5	12		12						25315
	CG	1949	56 00N	134 08W	50	5	5	5	5	5	5	5	5	5	5	5	5	12		12						25315
	CG	1950	56 00N	134 08W	50	5	5	5	5	5	5	5	5	5	5	5	5	12		12						25315
	CG	1951	56 00N	134 08W	50	5	5	5	5	5	5	5	5	5	5	5	5	12		12						25315
	CG	1952	56 00N	134 08W	50	5	5	5	5	5	5	5	5	5	5	5	5	12		12						25315
	CG	1953	56 00N	134 08W	50	5	5	5	5	5	5	5	5	5	5	5	5	12		12						25315
	CG	1954	56 00N	134 08W	50	5	5	5	5	5	5	5	5	5	5	5	5	12		12						25315
	CG	1955	56 00N	134 08W	50	5	5	5	5	5	5	5	5	5	5	5	5	12		12						25315
	CG	1956	56 00N	134 08W	50	5	5	5	5	5	5	5	5	5	5	5	5	12		12						25315
	CG	1957	56 00N	134 08W	50	5	5	5	5	5	5	5	5	5	5		5	11		11						25315
	CG	1958	56 00N	134 08W	50	5	5	5	5	5	5	5	5	5	5	5	5	12		12						25315
	CG	1959	56 00N	134 08W	50	5	5	5	5	5	5	5	5	5	5	5	5	12		12						25315
	CG	1960	56 00N	134 08W	50	5	5	5	5	5	5	5	5	5	5	5	5	12		12						25315
	CG	1961	56 00N	134 08W	50	5	5	5	5	5	5	5	5	5	5	5	5	12		12						25315
	CG	1962	56 00N	134 08W	50	5	5	5	5	5	5	5	5	5	5	5	5	12		11						25315
	CG	1963	56 00N	134 08W	50	5	5	5	5	5	5	5	5	5	5	5	6	12		11						25315
	CG	1964	56 00N	134 08W	50	6	6	6	6	6	6	6	6	6	6	6	6	12		11						25315
	CG	1965	56 00N	134 08W	50	6	6	6	6	6	6	6	6	6	6	6	6	12		11						25315
	CG	1966	56 00N	134 08W	50	6	6	6	6	6	6	6	6	6	6	6	6	12		10						25315
	CG	1967	56 00N	134 08W	50	6	6	6	6	6	6	6	6	6	6	6	6	12		12						25315
	CG	1968	56 00N	134 08W	50	6	6	6	6	6	6	6	6	6	6	6	6	12		12						25315
	CG	1969	56 00N	134 08W	50	6	6	6	6	6	6	6	6	6	6	6	6	12		06						25315
	CG	1970	56 00N	134 08W	50	6	6	6	6	6	6	6	6	6	6	6	6	12		12						25315
	CG	1971	56 00N	134 08W	50	6	6	6	6	6	6	6	6	6	6	6	6	12		12						25315
	CG	1972	56 00N	134 08W	50	6	6	6	6	6	6	6	6	6	6	6	6	11		12						25315
	CG	1973	56 00N	134 08W	50	6	6	6	6	6	6	6	6	6	6	6	6	12		10						25315
	CG	1974	56 00N	134 08W	50	6	6	6	6	6	6	6	6					07		07						25315
CAPE HINCHINBROOK	CG	1939	60 14N	146 39W	185			5	5	5	5	5	5	5	5	5	5									26417
	CG	1940	60 14N	146 39W	185	3	3	3	3	3	3	3	3	3	3	3	3									26417
	CG	1941	60 14N	146 39W	185	5	5	5	5	5	5	5	5	5	5	5	5									26417
	CG	1943	60 14N	146 39W	185										1	1										26417
	CG	1944	60 14N	146 39W	185	1	1	1	1	1	1	1	1	1	1	1	1									26417
	CG	1945	60 14N	146 39W	185	1	1	1	1	1	1	1	1	1		1	1									26417
	CG	1946	60 14N	146 39W	185	1	1	6	6	6	6	6	6	5	4	4	4									26417
	CG	1947	60 14N	146 39W	185	4	4	4	4	4	4	4	4	4	4	4	4									26417
	CG	1948	60 14N	146 39W	185	4	4	4	4	4	4	4	4	4	4	4	4									26417
	CG	1949	60 14N	146 39W	185	4	4	4	4	4	4	4	4	4	4	4	4									26417

RECORDS INDEX ALPHABETIC BY STATION NAME

ALASKA

NAME	TYPE	YEAR	LAT.	LONG.	ELEV.	HOURLY RECORDS BY MONTH 1 = 24 OBS PER DAY J	F	M	A	M	J	J	A	S	O	N	D	NUMBER OF MONTHS IN YEAR WITH SYNOPTIC FORM	METL SUMMARY	BAROGRM	THERMGRM	TRIPLE REGISTER	WIND RECORDER	HUMIDITY RECORDER	RADAR LG	WBAN NUMBER
CAPE HINCHINBROOK	CG	1950	60 14N	146 39W	185	4	4	4	4	4	4	4	4	4	4	4	4									26417
	CG	1951	60 14N	146 39W	185	4	4	4	4	4	4	4	4	4	4	4	4									26417
	CG	1952	60 14N	146 39W	185	4	4	4	4	4	4	4	4	4	4	4	4									26417
	CG	1953	60 14N	146 39W	185	4	4	4	4	4	4	4	4	4	4	5	5									26417
	CG	1954	60 14N	146 39W	185	5	5	5	5	5	5	5	5	5	5	5	5									26417
	CG	1955	60 14N	146 39W	185	5	5	5	5	5	5	5	5	5	5	5	5									26417
	CG	1956	60 14N	146 39W	185	5	5	5	5	5	5	5	5	5	5	5	5									26417
	CG	1957	60 14N	146 39W	185	5	5	5	5	5	5	5	5	5	5	5	5									26417
	CG	1958	60 14N	146 39W	185	5	5	5	5	5	5	5	5	5	5	5	5									26417
	CG	1959	60 14N	146 39W	185	5	5	5	5	5	5	5	5	5	5	5	5									26417
	CG	1960	60 14N	146 39W	185	5	5	5	5	5	5	5	5	5	5	5	5									26417
	CG	1961	60 14N	146 39W	185	5	5	5	5	5	5	5	5	5	5	5	5									26417
	CG	1962	60 14N	146 39W	185	5	5	5	5	5	5	5	5	5	5	5	5									26417
	CG	1963	60 14N	146 39W	185	5	5	5	5	5	5	5	5	5	5	5	5									26417
	CG	1964	60 14N	146 39W	185	5	5	5	5	5	5	5	5	5	5	5	5									26417
	CG	1965	60 14N	146 39W	185	5	5	5	5	5	5	5	5	5	5	5	5									26417
	CG	1966	60 14N	146 39W	185	5	5	5	5	5	5	5	5	5	5	5	5									26417
	CG	1967	60 14N	146 39W	185	5	5	5	5	5	5	5	5	5	5	5	5									26417
	CG	1968	60 14N	146 39W	185	5	5	5	5	5	5	5	5	5	5	5	5									26417
	CG	1969	60 14N	146 39W	185	5	5	5	5	5	5	5	5	5	5	5	5									26417
	CG	1970	60 14N	146 39W	185	5	5	5	5	5	5	5	5	5	5	5	5									26417
	CG	1971	60 14N	146 39W	185	5	5	5	5	5	5	5	5	5	5	5	5									26417
	CG	1972	60 14N	146 39W	185	5	5	5	5	5	5	5	5	5	5	5	5									26417
	CG	1973	60 14N	146 39W	185	5	5	5	5	5	5	5	5	5	5	5	5									26417
	CG	1974	60 14N	146 39W	185	5	5	5	5	5	5	5														26417
CAPE LISBURNE	AFS	1952	68 52N	166 08W	67								6	6	5	5	5									26631
	AFS	1953	68 52N	166 08W	67	6	6	6	6	6	6	6	6	6	6	6	6			04						26631
	AFS	1954	68 52N	166 08W	67	6	6	6	6	6	6	6	6	6	6	6	6			12						26631
	AFS	1955	68 52N	166 08W	67	1	6	6	6	1	1	1	1	1	1	6	6			11						26631
	AFS	1956	68 52N	166 08W	52	1	1	1	1	1	1	1	1	1	1	1	1			11						26631
	AFS	1957	68 52N	166 08W	52	1	1	1	1	1	1	1	1	1	1	1	1			12						26631
	AFS	1958	68 52N	166 08W	52	1	1	1	1	1	7	7	7	7	7	7	7			12						26631
	AFS	1959	68 52N	166 08W	52	7	7	7	7	7	7	7	7	7	7	7	7			12						26631
	AFS	1960	68 52N	166 08W	52	7	7	7	7	7	7	7	7	7	7	7	7			12						26631
	AFS	1961	68 53N	166 08W	52	7	7	7	7	7	7	7	7	7	7	7	7			09						26631
	AFS	1962	68 53N	166 08W	52	7	7	7	7	7	7	7	7	7	7	7	7			12						26631
	AFS	1963	68 53N	166 08W	52	7	7	7	7	7	7	7	1	1	1	1	1			12						26631
	AFS	1964	68 53N	166 08W	53	7	1	1	1	7	7	7	7	7	7	1	7			03						26631
	AFS	1965	68 53N	166 08W	53	7	7	7	7	7	7	7	7	7	1	1	1									26631
	AFS	1966	68 53N	166 08W	53	7	7	7	1	1	1	1	7	7	7	7	7									26631
	AFS	1967	68 53N	166 08W	53	7	7	7	1	1	1	1	1	1	7	7	7									26631
	AFS	1968	68 53N	166 08W	53	7	7	7	7	1	1	1	1	7	7	7	7									26631
	AFS	1969	68 53N	166 08W	53	7	6	6	7	7	7	7	7	7	1	1	1									26631
	AFS	1970	68 53N	166 08W	53	7	6	6	7	7	7	7	7	7	1	1	1									26631
	AFS	1971	68 53N	166 08W	53	1	1	1	1	1	1	1	1	1	1	1	1									26631
	AFS	1972	68 53N	166 08W	53	1	1	1	1	7	6	6	6	7	7	7	7									26631
	AFS	1973	68 53N	166 08W	53	6	6	7	7	7	7	7	7	7	7	7	7									26631
	AFS	1974	68 53N	166 08W	53	7	7	7	1	1	1	1	1	1	1	1	1									26631
	AFS	1975	68 53N	166 08W	53	1	1	1	1	1	1	1	1	1	1	1	1									26631
	AFS	1976	68 52N	166 08W	53	6	6	6	6	6	6	6	6	6	6	6	6									26631
	AFS	1977	68 52N	166 08W	53	6	6	6	6	6	6	6	6	6	6	6	6									26631
	AFS	1978	68 52N	166 08W	53	6	6	6	6	1	1	1	1	1	1	1	1									26631
	AFS	1979	68 52N	166 08W	53	1	1	1	1	1	1	1	1	1	1	1	1									26631
	AFS	1980	68 52N	166 08W	53	1	1	1	1	1	1	1	1	1	1	1	1									26631
	AFS	1981	68 52N	166 08W	53	1	1	1	1	1	1	1	1	1	1	1	1									26631
CAPE NEWENHAM	AFS	1953	58 40N	162 10W	543								6	6	6	6	6			06						25623
	AFS	1954	58 40N	162 10W	543	6	6	6	6	6	6	6	6	6	6	6	6			12						25623
	AFS	1955	58 40N	162 10W	543	6	6	6	6	1	1	1	1	1	6	6	6			12						25623
	AFS	1956	58 40N	162 10W	543	6	1	1	1	1	1	1	1	1	1	1	1			11						25623
	AFS	1957	58 40N	162 10W	543	1	1	1	1	1	1	1	1	1	1	1	1			12						25623
	AFS	1958	58 40N	162 10W	543	1	1	1	1	1	7	7	7	7	7	7	7			12						25623
	AFS	1959	58 40N	162 10W	543	7	7	7	1	1	1	1	1	1	1	1	1			12						25623
	AFS	1960	58 40N	162 10W	543	1	1	1	1	1	1	1	1	1	1	1	1			12						25623
	AFS	1961	58 39N	162 04W	543	1	1	1	1	1	1	1	1	1	1	1	1			12						25623
	AFS	1962	58 39N	162 04W	543	1	1	1	1	1	1	1	1	1	1	1	1			12						25623
	AFS	1963	58 39N	162 04W	235	1	1	1	1	1	1	1	1	1	1	1	1			12						25623
	AFS	1964	58 39N	162 04W	235	1	1	7	7	7	7	7	7	7	1	6	6			03						25623
	AFS	1965	58 39N	162 04W	235	7	7	7	1	1	1	1	7	7	7	7	7									25623
	AFS	1966	58 39N	162 04W	235	7	7	1	1	1	1	1	7	7	1	1	1									25623
	AFS	1967	58 39N	162 04W	235	1	1	1	1	1	1	1	1	7	7	7	7						08			25623
	AFS	1968	58 39N	162 04W	235	7	7	7	7	1	1	7	7	7	1	7	1						12			25623
	AFS	1969	58 39N	162 04W	235	1	7	7	6	7	6	6	7	7	1	7	1						12			25623
	AFS	1970	58 39N	162 04W	235	7	7	7	7	7	7	7	1	1	1	1	1						12			25623
	AFS	1971	58 39N	162 04W	235	1	1	1	1	1	1	1	1	1	1	1	1						12			25623
	AFS	1972	58 39N	162 04W	235	1	1	6	6	1	7	7	7	7	7	7	7						12			25623
	AFS	1973	58 39N	162 04W	235	7	7	7	7	7	7	7	7	1	1	1	1						03			25623
	AFS	1974	58 39N	162 04W	235	1	1	1	1	1	1	1	1	1	1	1	1									25623
	AFS	1975	58 39N	162 04W	235	7	7	7	7	7	7	7	7	7	7	7	7									25623
	AFS	1976	58 39N	162 04W	235	7	7	7	7	7	7	7	7	7	7	7	7									25623
	AFS	1977	58 39N	162 04W	235	7	7	7	7	7	7	7	7	7	7	7	7									25623
	AFS	1978	58 39N	162 04W	235	7	7	6	6	1	1	1	1	1	1	1	1									25623
	AFS	1979	58 39N	162 04W	235	1	1	1	1	1	1	1	1	1	1	1	1									25623
	AFS	1980	58 39N	162 04W	235	1	1	1	1	1	1	1	1	1	1	1	1									25623
	AFS	1981	58 39N	162 04W	235	1	1	1	1	1	1	1	1	1	1	1	1									25623
CAPE POLE	A	1974	55 58N	133 48W	50	3	5		5	5	5						5									
	A	1975	55 58N	133 48W	50	5	5	5	5	5	5	5	5	5	5	5	5									
	A	1976	55 58N	133 48W	50	5	5	5	5	5	5	5	5	5	5	5	5									

ALASKA

NAME	TYPE	YEAR	LAT.	LONG.	ELEV.	HOURLY RECORDS BY MONTH 1 = 24 OBS PER DAY: J	F	M	A	M	J	J	A	S	O	N	D	NUMBER OF MONTHS IN YEAR WITH: SYNOPTIC FORM	METL SUMMARY	BAROGRAM	THERMGRM	TRIPLE REGISTER	WIND RECORDER	HUMIDITY RECORDER	RADAR LG	WBAN NUMBER
CAPE POLE	A	1977	55 58N	133 48W	50	5	5	5	5	5	5	5	5	5	5	5	5									
	A	1978	55 58N	133 48W	50	5	5	5	5	5	5	5														
CAPE PRINCE OF WALES	SEE TIN CITY																									26634
CAPE ROMANZOF	AFS	1953	61 47N	165 52W	434			7	7	7	7	7	7	7	6	6	6			10						26633
	AFS	1954	61 47N	165 52W	434	6	6	6	6	6	6	6	6	6	6	6	6			11						26633
	AFS	1955	61 47N	165 52W	434	6	6	6	6	1	1	1	1	1	6	6	6			12						26633
	AFS	1956	61 47N	165 52W	434	1	1	1	1	1	1	1	1	1	1	1	1			11						26633
	AFS	1957	61 47N	165 52W	434	1	1	1	1	1	1	1	1	1	1	1	1			12						26633
	AFS	1958	61 47N	165 52W	434	1	1	1	1	1	7	7	7	7	7	7	7			12						26633
	AFS	1959	61 47N	165 52W	434	7	7	7	1	1	1	1	1	1	1	1	1			12						26633
	AFS	1960	61 47N	165 52W	434	1	1	1	1	1	1	1	1	1	1	1	1			12						26633
	AFS	1961	61 47N	165 52W	434	1	1	1												03						26633
CAPE ROMANZOF	AFS	1961	61 47N	166 02W	434				1	1	1	1	1	1	1	1	1			09						26633
	AFS	1962	61 47N	166 02W	434	1	1	1	1	1	1	1	1	1	1	1	1			12						26633
	AFS	1963	61 47N	166 02W	434	1	1	1	1	1	1	1	1	1	1	1	1			12						26633
	AFS	1964	61 47N	166 02W	405	1	1	1	1	7	7	7	7	7	7	7	7			03						26633
	AFS	1965	61 47N	166 02W	405	7	7	7	7	7	7	7	1	1	1	7	1									26633
	AFS	1966	61 47N	166 02W	405	7	7	7	7	1	7	7	7	7	7	7	7									26633
	AFS	1967	61 47N	166 02W	405	7	7	7	1	7	7	1	1	1	7	7	7									26633
	AFS	1968	61 47N	166 02W	405	7	7	7	7	7	7	7	7	7	7	7	7									26633
	AFS	1969	61 47N	166 02W	405	7	5	7	6	7	7	7	7	7	1	1	1									26633
	AFS	1970	61 47N	166 02W	405	1	6	7	7	7	6	7	1	1	1	1	1									26633
	AFS	1971	61 47N	166 02W	405	1	1	1	1	1	1	1	1	1	1	1	1									26633
	AFS	1972	61 47N	166 02W	405	1	1	1	1	7	7	7	6	6	6	7	7									26633
	AFS	1973	61 47N	166 02W	405	6	6	7	7	7	7	7	7	7	7	7	7									26633
	AFS	1974	61 47N	166 02W	405	7	7	7	7	7	7	7	7	7	7	7	7									26633
	AFS	1975	61 47N	166 02W	405	7	7	7	7	7	7	7	7	7	7	7	7									26633
	AFS	1976	61 47N	166 02W	405	7	7	7	7	7	7	7	7	7	7	7	7									26633
	AFS	1977	61 47N	166 02W	405	7	7	7	7	7	7	7	7	7	7	7	7									26633
	AFS	1978	61 47N	166 02W	405	7	7	7	7	1	1	1	1	1	1	1	1									26633
	AFS	1979	61 47N	166 02W	405	1	1	1	1	1	1	1	1	1	1	1	1									26633
	AFS	1980	61 47N	166 02W	405	1	1	1	1	1	1	1	1	1	1	1	1									26633
	AFS	1981	61 47N	166 02W	405	1	1	1	1	1	1	1	1	1	1	1	1									26633
CAPE SAINT ELIAS	CG	1939	59 48N	144 36W	58			3	3	3	3	3	3	3	3	3	3									25401
	CG	1940	59 48N	144 36W	58	3	3	3	3	3	3	3	3	3	3	3	3									25401
	CG	1941	59 48N	144 36W	58	5	5	5	5	5	5	5	5	5	5	5	5									25401
	CG	1942	59 48N	144 36W	58		5	5	5	5	5	5	5	5	5	5	5									25401
	CG	1943	59 48N	144 36W	58	5	5	5	5	5	5	5	5	5	5	5	5									25401
	CG	1944	59 48N	144 36W	58	1	1	1	1	1	1	1	1	1	1	1	1	08		08						25401
	CG	1945	59 48N	144 36W	58	1	1	1	1	1	1	1	1	1	1	1	1	12		12						25401
	CG	1946	59 48N	144 36W	58	5	5	5	5	5	5	5	5	5	5	5	5	12		12						25401
	CG	1947	59 48N	144 36W	58	5	5	5	5	5	5	5	5	5	5	5	5	12		12						25401
	CG	1948	59 48N	144 36W	58	5	5	5	5	5	5	5	5	5	5	5	5	12		12						25401
	CG	1949	59 48N	144 36W	58	4	4	4	4	4	4	4	4	4	4	4	4	12		12						25401
	CG	1950	59 48N	144 36W	58	5	5	5	5	5	5	5	5	5	5	5	5	12		12						25401
	CG	1951	59 48N	144 36W	58	5	5	5	5	5	5	5	5	5	5	5	5	12		12						25401
	CG	1952	59 48N	144 36W	58	5	5	5	5	5	5	5	5	5	5	5	5	12		12						25401
	CG	1953	59 48N	144 36W	58	5	5	5	5	5	5	5	5	5	5	5	5	12		12						25401
	CG	1954	59 48N	144 36W	58	5	5	6	5	5	5	5	5	5	5	5	5	12		12						25401
	CG	1955	59 48N	144 36W	58	5	5	5	5	5	5	5	6		5	5	5	11		11						25401
	CG	1956	59 48N	144 36W	58	5	5	5	5	5	5	5	5	5	5	5	5	12		12						25401
	CG	1957	59 48N	144 36W	58	5	5	5	5	5	5	5	5	5	5	5	5	12		12						25401
	CG	1958	59 48N	144 36W	58	5	5	5	5	5	5	5	5	5	5	5	5	12		12						25401
	CG	1959	59 48N	144 36W	58	5	5	5	5	5	5	5	5	5	5	5	5	12		10						25401
	CG	1960	59 48N	144 36W	50	5	5	5	5	5	5	5	5	5	5	5	5	12		06						25401
	CG	1961	59 48N	144 36W	50	5	5	5	5	5	5	5	5	5	5	5	5	12		12						25401
	CG	1962	59 48N	144 36W	50	5	5	5	5	5	6	6	6	6	6	6	6	12		12						25401
	CG	1963	59 48N	144 36W	50	6	6	6	6	6	6	6	6	6	6	6	6	12		12						25401
	CG	1964	59 48N	144 36W	50	6	6	6	6	6	6	6	6	6	6	6	6	12		12						25401
	CG	1965	59 48N	144 36W	50	6	6	6	6	6	6	6	6	6	6	6	6	12		11						25401
	CG	1966	59 48N	144 36W	50	6	6	6	6	6	6	6	6	6	6	6	6	11		12						25401
	CG	1967	59 48N	144 36W	50	6	6	6	6	6	6	6	6	6	6	6	6	12		12						25401
	CG	1968	59 48N	144 36W	50	6	6	6	6	6	6	6	6	6	6	6	6	12		12						25401
	CG	1969	59 48N	144 36W	50	6	6	6	6	6	6	6	6	6	6	6	6	12		12						25401
	CG	1970	59 48N	144 36W	50	6	6	6	6	6	6	6	6	6	6	6	6	12		12						25401
	CG	1971	59 48N	144 36W	50	6	6	6	6	6	6	6	6	6	6	6	6	12		11						25401
	CG	1972	59 48N	144 36W	50	6	6	6	6	6	6	6	6	1	1	1	1	12		12						25401
	CG	1973	59 48N	144 36W	50	1	1	1	1	1	1	1	1	1	1	1	1	06		07						25401
	CG	1974	59 48N	144 36W	50	1	1	1	1	1	1	1														
CAPE SARICHEF	CG	1940	54 36N	164 56W	175		3	3	3	3	3	3	3	3	3	3	3									25622
	CG	1941	54 36N	164 56W	175	3	3	3	3	3	3	3	3	3												25622
CAPE SARICHEF	CG	1952	54 36N	164 56W	175			5	5	5	5	5	5	5	5	5	5									25622
	CG	1953	54 36N	164 56W	175	5	5	5	5	5	5	5	5	5	5	5	5									25622
	CG	1954	54 36N	164 56W	175	5	5	5	5	5	5	5	5	5	5	5	5									25622
	CG	1955	54 36N	164 56W	175	5	5	5	5	5	5	5	5	5	5	5	5									25622
	CG	1956	54 36N	164 56W	176	5	5	5	5	5	5	5	5	5	5	5	5			04						25622
	CG	1957	54 36N	164 56W	176	5	5	5	5	5	5	5	5	5	5	5	5			12						25622
	CG	1958	54 36N	164 56W	176	5	5	5	5	5	5	5	5	5	5	5	5			12						25622
	CG	1959	54 36N	164 56W	176	5	5	5	5	5	5	5	5	5	5	5	5			12						25622
	CG	1960	54 36N	164 56W	176	5	5	5	5	5	5	5	5	5	5	5	5			12						25622
	CG	1961	54 36N	164 56W	176	5	5	5	5	5	5		5	5	5	5	5			12						25622
	CG	1962	54 36N	164 56W	176	5	5	5	5	5	5	5	5	5	5	5	5			12						25622
	CG	1963	54 36N	164 56W	176	5	5	5	5	5	5	5	5	5	5	5	5			12						25622
	CG	1964	54 36N	164 56W	176	5	5	5	5	5	5	5	5	5	5	5	5			12						25622

RECORDS INDEX ALPHABETIC BY STATION NAME

ALASKA

NAME	TYPE	YEAR	LAT.	LONG.	ELEV.	HOURLY RECORDS BY MONTH 1 = 24 OBS PER DAY: J	F	M	A	M	J	J	A	S	O	N	D	NUMBER OF MONTHS IN YEAR WITH: SYNOPTIC FORM	METL SUMMARY	BAROGRAM	THERMOGRAM	TRIPLE REGISTER	WIND RECORDER	HUMIDITY RECORDER	RADAR LG	WBAN NUMBER
CAPE SARICHEF	CG	1965	54 36N	164 56W	176	5	5	5	5	5	5	5	5	5	5	5	5			12						25622
	CG	1966	54 36N	164 56W	176	5	5	5	5	5		5	5	5	5	5	5			12						25622
	CG	1967	54 36N	164 56W	176	5	5	5	5	5	5	5	5	5	5	5	5			12						25622
	CG	1968	54 36N	164 56W	176	5	5	5	5	5	5	5	5	5	5	5	5			12						25622
	CG	1969	54 36N	164 56W	176	5	5	5	5	5	5	5	5	5	5	5	5			12						25622
	CG	1970	54 36N	164 56W	176	5	5	5	5	5	5	5	5	5	5	5	5			12						25622
	CG	1971	54 36N	164 56W	176	5	5	5	5	5	5	5	5	5	5	5	5			12						25622
	CG	1972	54 36N	164 56W	176	5	5	5	5	5	5	5	5	5	5	5	5			04						25622
	CG	1973	54 36N	164 56W	176	5	5	5	5	5	5	5	5	5	5	5	5									25622
	CG	1974	54 36N	164 56W	176		5	5	5	5	5	5	5	5	5	5	5									25622
	CG	1975	54 36N	164 56W	176	3	3	3	3	3	3	3	3	3	3	3	3									25622
	CG	1976	54 36N	164 56W	176	5	5	5	5	5	5	5	5	5	5		5									25622
	CG	1977	54 36N	164 56W	176	5	5	5	5	5	5	5	5	5	5	5	5									25622
	CG	1978	54 36N	164 56W	176	5	5	5	5	5	5	5	5	5	5	5	5									25622
	CG	1979	54 36N	164 56W	176	5	5	5	5								5									25622
	CG	1980	54 36N	164 56W	176	5	5	5	5	5	5	5	5	5	5	5	5									25622
CAPE SPENCER LS	CG	1938	58 12N	136 38W	88								3	3		3	3									25316
	CG	1939	58 12N	136 38W	88	3	3				3	3	4	3	3	3	3									25316
	CG	1940	58 12N	136 38W	88	3	3	3	3	3	5	5	5	5	4	5	5									25316
	CG	1941	58 12N	136 38W	88	5	5	5	5	5	5	5	5	5	5	5	5									25316
	CG	1942	58 12N	136 38W	88			5	5	5	5	5	5	5	5	5	5	05		05						25316
	CG	1943	58 12N	136 38W	88	5	5	5	5	5	5	5	5	5	1	1	1	12		12						25316
	CG	1944	58 12N	136 38W	88	1	1	1	1	1	1	1	1	1	1	1	1	12		12						25316
	CG	1945	58 12N	136 38W	88	1	1	1	1	1	1	1	1	1	1	1	1	12		12						25316
	CG	1946	58 12N	136 38W	88	6	6	6	6	6	6	6	6	6	6	6	6	12		12						25316
	CG	1947	58 12N	136 38W	88	6	6	6	6	6	6	6	6	6	6	6	6	12		12						25316
	CG	1948	58 12N	136 38W	88	6	6	6	6	6	6	6	6	6	6	6	6	12		12						25316
	CG	1949	58 12N	136 38W	88	6	6	6	6	6	6	6	6	6	6	6	6	12		12						25316
	CG	1950	58 12N	136 38W	88	6	6	6	6	6	6	6	6	6	6	6	6	12		12						25316
	CG	1951	58 12N	136 38W	88	6	6	6	6	6	6	6	6	6	6	6	6	12		12						25316
	CG	1952	58 12N	136 38W	88	6	6	6	6	6	6	6	6	6	6	6	6	12		12						25316
	CG	1953	58 12N	136 38W	88	6	6	6	6	6	6	6	6	6	6	6	6	12		12						25316
	CG	1954	58 12N	136 38W	88	6	6	6	6	6	6	6	6	6	6	6	6	12		12						25316
	CG	1955	58 12N	136 38W	88	6	6	6	6	6	6	6	6	6	6	6	6	12		10						25316
	CG	1956	58 12N	136 38W	88	6	6	6	6	6	6	6	6	6	6	6	6	12		12						25316
	CG	1957	58 12N	136 38W	88	6	6	6	6	6	6	6	6	6	6	6	6	12		12						25316
	CG	1958	58 12N	136 38W	88	6	6	6	6	6	6	6	6	6	6	6	6	12		12						25316
	CG	1959	58 12N	136 38W	88	6	6	6	6	6	6	6	6	6	6	6	6	12		12						25316
	CG	1960	58 12N	136 38W	88	6	6	6	6	6	6	6	6	6	6	6	6	12		12						25316
	CG	1961	58 12N	136 38W	88	6	6	6	6	6	6	6	6	6	6	6	6	12		12						25316
	CG	1962	58 12N	136 38W	88	6	6	6	6	6	6	6	6	6	6	6	6	12		12						25316
	CG	1963	58 12N	136 38W	88	6	6	6	6	6	6	6	6	6	6	6	6	12		11						25316
	CG	1964	58 12N	136 38W	88	6	6	6	6	6	6	6	6	6	6	6	6	12		12						25316
	CG	1965	58 12N	136 38W	88	6	6	6	6	6	6	6	6	6	6	6	6	12		12						25316
	CG	1966	58 12N	136 38W	88	6	6	6	6	6	6	6	6	6	6	6	6	10		12						25316
	CG	1967	58 12N	136 38W	88	6	6	6	6	6	6	6	6	6	6	6	6	12		12						25316
	CG	1968	58 12N	136 38W	88	6	6	6	6	6	6	6	6	6	6	6	6	12		12						25316
	CG	1969	58 12N	136 38W	88	6	6	6	6	6	6	6	6	6	6	6	6	12		12						25316
	CG	1970	58 12N	136 38W	88	6	6	6	6	6	6	6	6	6	6	6	6	12		12						25316
	CG	1971	58 12N	136 38W	88	6	6	6	6	6	6	6	6	6	6	6	6	12		12						25316
	CG	1972	58 12N	136 38W	88	6	6	6	6	6	6	6	6	6	6	6	6	12		12						25316
	CG	1973	58 12N	136 38W	88	6	6	6	6	6	6	6	6	6	6	6	6	11		08						25316
	CG	1974	58 12N	136 38W	88	6	6	6	6	6	6	6	6					08		07						25316
CAPE STARR	SEE NIKOLSKI																									25605
CAPE THOMPSON	SPL	1959	68 06N	165 46W	36								3	3	3	3	3									26636
	SPL	1960	68 06N	165 46W	36	3	3	3	3	3	3	3	3	3	3	3	3									26636
	SPL	1961	68 06N	165 46W	36	3	3	3	3	3	3	3	3	3	3	3	3									26636
	SPL	1962	68 06N	165 46W	36	3	3	3	3	3	3	3	3	3	3	3	3			01	01					26636
	SPL	1963	68 06N	165 46W	36	3	3	3	3																	26636
CAPE WRANGELL	NF	1944	52 53N	172 31E	50		5	5	6	5	5	5	6	5	5	5	5									45713
	NF	1945	52 53N	172 31E	50	6					5															45713
CATON ISLAND	NF	1943	54 25N	162 28W	130										6	7	7	02								25615
	NF	1944	54 25N	162 28W	130	7	7	7	7	7	7	7	7	7	7	7	7	12								25615
	NF	1945	54 25N	162 28W	130	7	7	7	7									02								25615
CATON ISLAND	NS	1943	54 25N	162 28W	140								1	1	1											25612
	NS	1945	54 25N	162 28W	140					7	7	7	7	7	7											25612
CENTRAL	A	1940	65 35N	144 47W	750					3	3	3	3	3	3	3	3									26418
	A	1941	65 35N	144 47W	750	3	3			3	3	3	3	3	3	3	3									26418
	A	1942	65 35N	144 47W	750	3	3	3	3	3	3	3	3	3	3											26418
	A	1946	65 35N	144 48W	870											5	5									26418
	A	1947	65 35N	144 48W	870	5	5	5	5	5	5	5	5	5	5	5	5									26418
	A	1948	65 35N	144 48W	870	5	5	5	5	5	5	5	5	5	5	5	5									26418
	A	1949	65 35N	144 48W	870	5	5	5	5	5	5	5	5	5	5	5	5									26418
	A	1950	65 35N	144 48W	870	5	5	5	5	5	5	5	5	5	5	5	5									26418
	A	1951	65 35N	144 48W	870	5	5	5	5	5	5	5	5	5	5	5										26418
	A	1952	65 35N	144 48W	870	5	5	5	5	5	5	5	5	5	5	5	5									26418
	A	1953	65 35N	144 48W	870	5	5	5	5	5	5	5	5	5	5	5	5									26418
	A	1954	65 35N	144 48W	870	5	5	5	5	5																26418
CENTRAL	COOP	1963	65 33N	144 49W	1000																07					
	COOP	1964	65 33N	144 49W	1000																11					
	COOP	1965	65 33N	144 49W	1000																12					
	COOP	1966	65 33N	144 49W	1000																12					

RECORDS INDEX ALPHABETIC BY STATION NAME

ALASKA

NAME	TYPE	YEAR	LAT.	LONG.	ELEV.	HOURLY RECORDS BY MONTH 1 = 24 OBS PER DAY J	F	M	A	M	J	J	A	S	O	N	D	NUMBER OF MONTHS IN YEAR WITH SYNOPTIC FORM	METL SUMMARY	BAROGRAM	THERMOGRAM	TRIPLE REGISTER	WIND RECORDER	HUMIDITY RECORDER	RADAR LG	WBAN NUMBER
CENTRAL	COOP	1967	65 33N	144 49W	1000																12					
	COOP	1968	65 33N	144 49W	1000																10					
	COOP	1969	65 33N	144 49W	1000																10					
	COOP	1970	65 33N	144 49W	1000																12					
	COOP	1971	65 33N	144 49W	1000																12					
	COOP	1972	65 33N	144 49W	1000																12					
	COOP	1973	65 33N	144 49W	1000																11					
	COOP	1974	65 33N	144 49W	1000																11					
	COOP	1975	65 33N	144 49W	1000																11					
	COOP	1976	65 33N	144 49W	1000																12					
	COOP	1977	65 33N	144 49W	1000																12					
	COOP	1978	65 33N	144 49W	1000																12					
	COOP	1979	65 33N	144 49W	1000																12					
	COOP	1980	65 33N	144 49W	1000																10					
CHALKYITSIK	COOP	1963	66 38N	143 43W	560																07					
	COOP	1964	66 38N	143 43W	560																12					
	COOP	1965	66 38N	143 43W	560																11					
	COOP	1966	66 38N	143 43W	560																11					
	COOP	1967	66 38N	143 43W	560																12					
	COOP	1968	66 38N	143 43W	560																09					
	COOP	1969	66 38N	143 43W	560																08					
	COOP	1970	66 38N	143 43W	560																09					
	COOP	1971	66 38N	143 43W	560																06					
	COOP	1972	66 38N	143 43W	560																11					
	COOP	1973	66 38N	143 43W	560																03					
CHALLENGE ISLAND	SAWR	1980	70 14N	146 39W	3										1	1	1									
	SAWR	1981	70 14N	146 39W	3	1	1																			
CHANDALAR SHELF	A	1974	67 30N	148 30W	1845										1	1	1									
	A	1975	67 30N	148 30W	1845	1	1	1	1	1	1	1	6	6	6	6	6									
	A	1976	67 30N	148 30W	1845	6	6	6	6	6	6	6	6	6	6	6	6									
	A	1977	67 30N	148 30W	1845	6	6	6	6	6	6	6	6	6	6	6	6									
	A	1978	67 30N	148 30W	1845	6	5		5	5	5	5	5													
CHENA HOT SPRINGS	COOP	1963	65 03N	146 03W	1200																07					
	COOP	1964	65 03N	146 03W	1200																12					
	COOP	1965	65 03N	146 03W	1200																12					
	COOP	1966	65 03N	146 03W	1200																11					
	COOP	1967	65 03N	146 03W	1200																11					
	COOP	1968	65 03N	146 03W	1200																11					
	COOP	1969	65 03N	146 03W	1200																11					
	COOP	1970	65 03N	146 03W	1200																12					
	COOP	1971	65 03N	146 03W	1200																12					
	COOP	1972	65 03N	146 03W	1200																12					
	COOP	1973	65 03N	146 03W	1200																12					
	COOP	1974	65 03N	146 03W	1200																09					
	COOP	1978	65 03N	146 03W	1200																01					
CHICKEN	A	1935	64 04N	141 56W	2000										3	3	3									
	A	1936	64 04N	141 56W	2000	3	3	3	3	3	3	3	3	3	3	3	3									
	A	1937	64 04N	141 56W	2000	3	3	3	3	3	3	3	3	3	3	3	3									
	A	1938	64 04N	141 56W	2000	3	3	3	3	3	3	3	3	3	3	3	3									
	A	1939	64 04N	141 56W	2000	3	3	3	3	3	3	3	3	3	3	3	3									
	A	1940	64 04N	141 56W	2000	3	3	3	3	3																
CHIRIKOF	NS	1943	55 55N	155 35W	143					1	1	1	1		1	1	1	1								25505
	NS	1945	55 55N	155 35W	143						1	1	1	1	1	1										25505
CHIRIKOF ISLAND	NF	1943	55 54N	155 34W	75											6	7	02								25511
	NF	1944	55 54N	155 34W	75	7	7	7	7	7	7	7	7	7	7	7	7	12								25511
	NF	1945	55 54N	155 34W	75	1	1	1	1									04								25511
CHIRIKOF ISLAND	SAWR	1953	55 54N	155 34W	25				3	3	3	3	3			3	3	3								25511
	SAWR	1954	55 54N	155 34W	25				3	3	3	3	3	3												25511
CHITINA	A	1939	61 32N	144 27W	572							3	3	3	3	3	3									
	A	1940	61 32N	144 27W	572	3	3	3	3	3	3	3	3	3	3	3	3									
	A	1941	61 32N	144 27W	572	3	3	3	3	3	3	3	3	3	3	3	3									
	A	1942	61 32N	144 27W	581	3	3	3	3	3	3	3	3	3	3	3	3									
	A	1943	61 32N	144 27W	581	3	3	3	3	3	3	3	3	3	3	3	3									
	A	1944	61 32N	144 27W	581	3	3	3	3																	
CHUGINADAK	AAF	1943	52 50N	169 50W	80								6	6	6	6	6			06						25601
	AAF	1944	52 50N	169 50W	80	6	6	6	6	6	6									06						25601
CHULITNA RIVER	SAWR	1978	62 53N	149 50W	1250				5	5	5	5	5	5	5	5	5									
	SAWR	1979	62 53N	149 50W	1250	5	5	5	5	5	5	5	5	5	5	5	5									
	A	1980	62 53N	149 50W	1250	5	5	5	5	5	5	5	5	5	5	5	5									
	A	1981	62 53N	149 50W	1250	5	5	5	5	5	5	5	5	5	5	5	5									
CIRCLE	A	1931	65 48N	144 04W	700						3	3	3	3	3	3	3									26446
	A	1932	65 48N	144 04W	700	3	3	3	3	3	3	3	3	3	3	3	3									26446
	A	1933	65 48N	144 04W	700	3	3	3	3	3	3	3	3	3	3	3	3									26446
	A	1934	65 48N	144 04W	700	3	3	3	3	3	3	3		3	3	3	3									26446
	A	1935	65 48N	144 04W	700	3	3	3	3	3	3	3	3	3	3		3									26446
	A	1936	65 48N	144 04W	700	3	3	3	3	3	3	3	3	3		3	3									26446
	A	1937	65 48N	144 04W	700	3	3	3	3	3	3	3	3		3	3	3									26446
	A	1938	65 48N	144 04W	700	3	3	3	3	3	3	3	3	3	3	3	3									26446

RECORDS INDEX ALPHABETIC BY STATION NAME

ALASKA

NAME	TYPE	YEAR	LAT.	LONG.	ELEV.	HOURLY RECORDS BY MONTH 1 = 24 OBS PER DAY: J	F	M	A	M	J	J	A	S	O	N	D	NUMBER OF MONTHS IN YEAR WITH: SYNOPTIC FORM	METL SUMMARY	BAROGRAM	THERMGRAM	TRIPLE REGISTER	WIND RECORDER	HUMIDITY RECORDER	RADAR LG	WBAN NUMBER
CIRCLE	A	1939	65 48N	144 04W	700	3	3	3	3	3	3	3	3	3	3	3	3									26446
	A	1940	65 48N	144 04W	700	3	3	3	3	3	3	3	3	3	3	3	3									26446
	A	1941	65 48N	144 04W	700	3	3	3	3	3	3	3	3	3	3	3	3									26446
	A	1942	65 48N	144 04W	700	5	5	5	5	5	5	5														26446
	A	1943	65 48N	144 04W	700	5	5	5	5	5	5	5	5	5	5	5	5									26446
	A	1944	65 48N	144 04W	700	3	3	3	3	3	3	3	3	3	3	3	3									26446
	A	1945	65 48N	144 04W	700	3	5	5	5	5	5	5	5	5	5	5	5									26446
	A	1946	65 48N	144 04W	700	4		4																		26446
CIRCLE HOT SPRINGS	A	1935	65 29N	144 36W	935								3	3	3	3	3									26419
	A	1936	65 29N	144 36W	935	3	3	3																		26419
	A	1938	65 29N	144 36W	935										3	3	3									26419
	A	1939	65 29N	144 36W	935	3	3	3	3	3	3	3														26419
	A	1940	65 29N	144 36W	935								3	3	3	3										26419
	A	1941	65 29N	144 36W	935			3	3																	26419
	A	1954	65 29N	144 36W	935						5	5	5	5	5	5	5									26419
	A	1955	65 29N	144 36W	935	5	5	5	5	5	5	5	5	5	5	5	3									26419
	SAWR	1956	65 29N	144 36W	935	3	3	3	3	3	3	3	3	3	3	3	3									26419
	SAWR	1957	65 29N	144 36W	935					3	3	3	3	3	3	3	3									26419
	SAWR	1958	65 29N	144 36W	935	3	3	5	3	4	3	3	3													26419
	SAWR	1962	65 29N	144 36W	935											3	3									26419
	SAWR	1963	65 29N	144 36W	935	3	3	3	3	3	3	3	3	3	3	3	3									26419
	SAWR	1964	65 29N	144 36W	935	3	3	3	3	3	3	3	3	3	3	3	3									26419
	SAWR	1965	65 29N	144 36W	935	3	3	3	3	3	3	3	3	3	3	3	3									26419
	SAWR	1966	65 29N	144 36W	935	3	3	3	3	3	3	3	3	3	3	3										26419
	SAWR	1967	65 29N	144 36W	935					3	3	3	3	3	3	3	3									26419
	SAWR	1968	65 29N	144 36W	935	3	3	3	3	3	3	3	3	3	3	3	3									26419
	SAWR	1969	65 29N	144 36W	935	3	3	3	3	3	3	3	3	3	3	3	3									26419
	SAWR	1970	65 29N	144 36W	935	3	3	3	3	3					3	3	3									26419
	SAWR	1971	65 29N	144 36W	935	3	3	3	3	3	3	3	3	3	3	3	3									26419
	SAWR	1972	65 29N	144 36W	935	3	3																			26419
CIRCLE CITY	A	1977	65 15N	144 05W	598					5	5	5	5			5	3									
	A	1978	65 15N	144 05W	598	3	5	5	5	5	4	4	4	3	3	3	3									
	A	1979	65 15N	144 05W	598	3	3	5	3	3	3	3	3	3	3	4	4									
	A	1980	65 15N	144 05W	598	4	4	4	4	4	4	4	4	4	4	4	4									
	A	1981	65 15N	144 05W	598	4	4	4	4	4	4	4	4	4	4	4	4									
CLEAR	SAWR	1959	64 17N	149 11W	580			3	3	3	3	3	3	3	3	3	3									
	SAWR	1960	64 17N	149 11W	580	3																				
	SAWR	1961	64 17N	149 11W	580	3					3															
	SAWR	1963	64 19N	149 09W	546			5	5	5	5	5	5	5	5	5	5									
	SAWR	1964	64 19N	149 09W	546		5	5	5	5	5	5	5	5	5	5	5									
	SAWR	1965	64 19N	149 09W	546	5	5	5	5	5	6	5	5	5	5	5	5				01					
	SAWR	1966	64 19N	149 09W	546	5	5	5	5	5	5	5	5	5	5	5	5				11					
	SAWR	1967	64 17N	149 10W	542	5	5	5	5	5	5	5	5	5	5	5	5				08					
	SAWR	1968	64 17N	149 10W	542	5	5	5	5	5	5	5	4	4	4	4	4									
	SAWR	1969	64 17N	149 10W	542	4	4	4	4	4	4	4	4	3												
	SAWR	1970	64 18N	149 11W	580	6	6	6	6	6	6	6	6	6	3	3	3									
	SAWR	1971	64 18N	149 11W	580	5	5	5	5	3	3	3	3	3	3	3	3									
	SAWR	1972	64 18N	149 11W	580	3	3	3	3	3	3															
CLEAR STATION A	AFS	1947	62 13N	149 05W	537										1	1										26408
	AFS	1948	62 13N	149 05W	537															02	03					26408
COAL CREEK	A	1938	65 16N	143 16W	1050					3	3	3	3	3	3											
	A	1939	65 16N	143 16W	1050					3	3	3	3	3	3											
	A	1940	65 16N	143 16W	1050					3	3	3	3	3	3											
	A	1941	65 16N	143 16W	1050						3	3		3	3											
COBBLESTONE	SAWR	1981	68 32N	150 03W	3319						5	5	6	6	6	6	6									
COFFMAN COVE	A	1974	56 00N	132 50W	10		5	5	5	5		5	5	5												
COLD BAY	SEE THORNBROUGH AFB																									25603
COLD BAY	SAWR	1953	55 12N	162 43W	98											5	5									25624
	SAWR	1954	55 12N	162 43W	93	5	5	5	5		1	1	1	1	1	1	1			06						25624
	WBAS	1955	55 12N	162 43W	96	1	1	1	1	1	1	1	1	1	1	1	1			12						25624
	WBAS	1956	55 12N	162 43W	96	1	1	1	1	1	1	1	1	1	1	1	1			12						25624
	WBAS	1957	55 12N	162 43W	96	1	1	1	1	1	1	1	1	1	1	1	1			12						25624
	WBAS	1958	55 12N	162 43W	96	1	1	1	1	1	1	1	1	1	1	1	1			12						25624
	WBAS	1959	55 12N	162 43W	96	1	1	1	1	1	1	1	1	1	1	1	1			12			06			25624
	WBAS	1960	55 12N	162 43W	96	1	1	1	1	1	1	1	1	1	1	1	1			12			12			25624
	WBAS	1961	55 12N	162 43W	99	1	1	1	1	1	1	1	1	1	1	1	1			12			12			25624
	WBAS	1962	55 12N	162 43W	99	1	1	1	1	1	1	1	1	1	1	1	1			12			12			25624
	WBAS	1963	55 12N	162 43W	99	1	1	1	1	1	1	1	1	1	1	1	1			12			12			25624
	WBAS	1964	55 12N	162 43W	99	1	1	1	1	1	1	1	1	1	1	1	1			12			12			25624
	WBAS	1965	55 12N	162 43W	99	1	1	1	1	1	1	1	1	1	1	1	1			12			12			25624
	WBAS	1966	55 12N	162 43W	99	1	1	1	1	1	1	1	1	1	1	1	1			12			12			25624
	WBAS	1967	55 12N	162 43W	99	1	1	1	1	1	1	1	1	1	1	1	1			12			12			25624
	WBAS	1968	55 12N	162 43W	99	1	1	1	1	1	1	1	1	1	1	1	1			12			12			25624
	WBO	1969	55 12N	162 43W	99	1	1	1	1	1	1	1	1	1	1	1	1			12			12			25624
	WBO	1970	55 12N	162 43W	99	1	1	1	1	1	1	1	1	1	1	1	1			12			12			25624
	WBO	1971	55 12N	162 43W	99	1	1	1	1	1	1	1	1	1	1	1	1			12			12			25624
	WBO	1972	55 12N	162 43W	99	1	1	1	1	1	1	1	1	1	1	1	1			12			09			25624
	WSO	1973	55 12N	162 43W	99	1	1	1	1	1	1	1	1	1	1	1	1			12			11			25624
	WSO	1974	55 12N	162 43W	99	1	1	1	1	1	1	1	1	1	1	1	1			12			11			25624
	WSO	1975	55 12N	162 43W	99	1	1	1	1	1	1	1	1	1	1	1	1			12			11			25624
	WSO	1976	55 12N	162 43W	99	1	1	1	1	1	1	1	1	1	1	1	1			12			11			25624

RECORDS INDEX ALPHABETIC BY STATION NAME

ALASKA

NAME	TYPE	YEAR	LAT.	LONG.	ELEV.	HOURLY RECORDS BY MONTH 1 = 24 OBS PER DAY J	F	M	A	M	J	J	A	S	O	N	D	NUMBER OF MONTHS IN YEAR WITH SYNOPTIC FORM	METL SUMMARY	BAROGRM	THERMOGRM	TRIPLE REGISTER	WIND RECORDER	HUMIDITY RECORDER	RADAR LG	WBAN NUMBER
COLD BAY	WSO	1977	55 12N	162 43W	99	1	1	1	1	1	1	1	1	1	1	1	1			12			12			25624
	WSO	1978	55 12N	162 43W	99	1	1	1	1	1	1	1	1	1	1	1	1			12			02			25624
	WSO	1979	55 12N	162 43W	99	1	1	1	1	1	1	1	1	1	1	1	1			12						25624
	WSO	1980	55 12N	162 43W	99	1	1	1	1	1	1	1	1	1	1	1	1			12						25624
	WSO	1981	55 12N	162 43W	99	1	1	1	1	1	1	1	1	1	1	1	1			12						25624
COLD FOOT	SAWR	1974	67 03N	149 34W	1063			3	3	3	5	5				1	1									
	SAWR	1975	67 03N	149 34W	1063	1	1	1	1	1	1	1	1	1	1	1	6									
	SAWR	1976	67 03N	149 34W	1063	6	6	6	6	6	6	6	6	6	6	6	6									
	SAWR	1977	67 03N	149 34W	1063	5	5	5	5	5																
COLLEEN RIVER	COOP	1963	67 44N	142 28W	900																06					
	COOP	1964	67 44N	142 28W	900																06					
	COOP	1965	67 44N	142 28W	900																09					
	COOP	1966	67 44N	142 28W	900																11					
	COOP	1967	67 44N	142 28W	900																10					
	COOP	1968	67 44N	142 28W	900																11					
COLLEGE	A	1970	64 52N	147 50W	621									5	5	5	5									
	A	1971	64 52N	147 50W	621		3	3	3	3	3	3	3													
COPPER CENTER	A	1938	61 58N	145 19W	1044											3	3									
	A	1939	61 58N	145 19W	1044	3	3	3	3	3	3	3	3	3	3	3	3									
	A	1940	61 58N	145 19W	1044	3	3	3	3	3	3	3	3	3	3	3	3									
	A	1941	61 58N	145 19W	1044	3	3	3	3	3				3	3	3	3	11	08	08						
	A	1942	61 58N	145 19W	1044	3	3	3	3	3	3	3	3	3				09	09	09						
CORDOVA	S	1923	60 32N	145 42W	44														10	10		10				26410
	S	1924	60 32N	145 42W	44														12	12		12				26410
	S	1925	60 32N	145 42W	44														12	12		12				26410
	S	1926	60 32N	145 42W	44														12	12		12				26410
	S	1927	60 32N	145 42W	44														12	12		12				26410
	S	1928	60 32N	145 42W	44														12	12		12				26410
	S	1929	60 32N	145 42W	44														05	05		05				26410
CORDOVA	S	1929	60 31N	145 36W	25														07	07		07				26410
	S	1930	60 31N	145 36W	25														12	12		12				26410
	S	1931	60 31N	145 36W	25		3	3	3	3	3	3	3	3	3	3	3		12	12		12				26410
	S	1932	60 31N	145 36W	25	3	3	3	3	3	3	3	3	3	3	3	3		12	12		12				26410
	S	1933	60 31N	145 36W	25	3	3	3	3	3									05	05		05				26410
CORDOVA	S	1933	60 32N	145 42W	70						3	3	3	3	3	3	3		07	07		07				26410
	S	1934	60 32N	145 42W	70	3	3	3	3	3	3	3	3	3	3	3	3		12	12		12				26410
	S	1935	60 32N	145 42W	70	3	3	3	3	3	3	3	3	3	3	3	3		12	12		12				26410
	S	1936	60 32N	145 42W	70	3	3	3	3	3	3	3	3	3	3	3	3		12	12		12				26410
	S	1937	60 32N	145 42W	70	3	3	3	3	3	3	3	3	3	3	3	3		12	12		12				26410
	S	1938	60 32N	145 42W	83	3	3	3	3	3	3	3	3	3	3	3	3		12	12		12				26410
	S	1939	60 32N	145 42W	83	3	3	3	3	3	3	3	3	3	3	3	3	06	12	12						26410
	S	1940	60 32N	145 42W	83	6	6	6	6	6	6	6	6	6	6	6	6	12	12	12						26410
	S	1941	60 32N	145 42W	83	6	6	6	6	6	6	6	6	6	6	6	6	12	12	12						26410
	S	1942	60 32N	145 42W	83	6	6	6	6	6										05						26410
CORDOVA	AF	1942	60 30N	145 30W	45						6	6						07	06	07						26410
	AF	1943	60 30N	145 30W	45						1	1	1	1				12	12							26410
	AF	1944	60 30N	145 30W	45		1	1										12	12							26410
	AF	1945	60 30N	145 30W	45									1	1	1	1	03	04	04	01					26410
	WBAS	1946	60 30N	145 30W	44	1	1	1	1	1	1	1	1	1	1	1	1		12	12	12					26410
	WBAS	1947	60 30N	145 30W	44	1	1	1	1	1	1	1	1	1	1	1	1		12	12	03					26410
	WBAS	1948	60 30N	145 30W	44	1	1	1	1	1	1	1	1	1	1	1	1		12	12						26410
	WBAS	1949	60 30N	145 30W	44															12						26410
	WBAS	1950	60 30N	145 30W	44															12						26410
	WBAS	1951	60 30N	145 30W	44															12						26410
	WBAS	1952	60 30N	145 30W	44															12						26410
	WBAS	1953	60 30N	145 30W	44															12						26410
	WBAS	1954	60 30N	145 30W	44	1	1	1	1	1	1	1	1	1	1	1	1			12						26410
	WBAS	1955	60 30N	145 30W	44	1	1	1	1	1	1	6	6	7	7	7	7			12						26410
	WBAS	1956	60 30N	145 30W	44	1	1	1	1	1	1	1	1	1	1	1	1			12						26410
	WBAS	1957	60 30N	145 30W	44	1	1	1	1	1	1	1	1	1	1	1	1			12						26410
	WBAS	1958	60 30N	145 30W	44	1	1	1	1	1	1	1	1	1	1	1	1			12						26410
	WBAS	1959	60 30N	145 30W	44	1	1	1	1	1	1	1	1	1	1	1	1			12						26410
	WBAS	1960	60 30N	145 30W	44	1	1	1	1	1	1	1	1	1	1	1	1			11						26410
	WBAS	1961	60 30N	145 30W	44	1	1	1	1	1	1	1	1	1	1	1	1			12						26410
	WBAS	1962	60 30N	145 30W	44	1	1	1	1	1	1	1	1	1	1	1	1			12						26410
	WBAS	1963	60 30N	145 30W	44	1	1	1	1	1	1	1	1	1	1	1	1			12						26410
	WBAS	1964	60 30N	145 30W	45	1	1	1	1	1	1	1	1	1	1	1	1			12						26410
	FAA	1965	60 30N	145 30W	45	1	1	1	1	1	1	1	1	1	1	1	1			11						26410
	FAA	1966	60 30N	145 30W	45	1	1	1	1	1	1	1	1	1	1	1	1			12						26410
	FAA	1967	60 30N	145 30W	45	1	1	1	1	1	1	1	1	1	1	1	1			12						26410
	FAA	1968	60 30N	145 30W	45	1	1	1	1	1	1	1	1	1	1	1	1			12						26410
	FAA	1969	60 30N	145 30W	45	1	1	1	1	1	1	1	1	1	1	1	1			12						26410
	FAA	1970	60 30N	145 30W	45	1	1	1	1	1	1	1	1	1	1	1	1			12						26410
	FAA	1971	60 30N	145 30W	45	1	1	1	1	1	1	1	1	1	1	1	1			12						26410
	FAA	1972	60 30N	145 30W	63	1	1	1	1	1	1	1	1	1	1	1	1			12						26410
	FAA	1973	60 30N	145 30W	63	1	1	1	1	1	1	1	1	1	1	1	1			12						26410
	FAA	1974	60 30N	145 30W	63	1	1	1	1	1	1	1	1	1	1	1	1			10						26410
	FAA	1975	60 30N	145 30W	63	1	1	1	1	1	1	1	1	1	1	1	1			12						26410
	FAA	1976	60 30N	145 30W	63	1	1	1	1	1	1	1	1	1	1	1	1			12						26410
	FAA	1977	60 30N	145 30W	63	1	1	1	1	1	1	1	1	1	1	1	1			12						26410
	FAA	1978	60 30N	145 30W	63	1	1	1	1	1	1	1	1	1	1	1	1			12						26410
	FAA	1979	60 30N	145 30W	63	1	1	1	1	1	1	1	1	1	1	1	1			12						26410

ALASKA

NAME	TYPE	YEAR	LAT.	LONG.	ELEV.	HOURLY RECORDS BY MONTH 1 = 24 OBS PER DAY J	F	M	A	M	J	J	A	S	O	N	D	NUMBER OF MONTHS IN YEAR WITH SYNOPTIC FORM	METL SUMMARY	BAROGRM	THERMGRM	TRIPLE REGISTER	WIND RECORDER	HUMIDITY RECORDER	RADAR LG	WBAN NUMBER
CORDOVA	FAA	1980	60 30N	145 30W	63	1	1	1	1	1	1	1	1	1	1	1	1			12						26410
	FAA	1981	60 30N	145 30W	63	1	1	1	1	1	1	1	1	1	1	1	1			12						26410
CORDOVA	AAF	1942	60 29N	145 30W	45						6	1	1	1	1	1	1				01					26402
	AAF	1943	60 29N	145 30W	45	1	1	1	1	1	1	1	1	1	1	1	1			12	12		07			26402
	AAF	1944	60 29N	145 30W	45	1	1	1	1	1	1	1	1	1	1	1	1			12	12		11			26402
	AAF	1945	60 29N	145 30W	45	1	1	1	1	1	1	1	1							08	11		08			26402
	AAF	1946	60 29N	145 30W	45																01					26402
COTTONWOOD BAY	CG	1978	59 40N	153 35W	25						3	3	3	3	3											
COUNCIL	A	1936	64 53N	163 41W	95					3			3	3	3	3	3									
	A	1937	64 53N	163 41W	95								4	4	4	4	4									
	A	1938	64 53N	163 41W	95	3	3	3	3	3	3	3	3	3	3	3	3									
	A	1939	64 53N	163 41W	95	3	3	3	3	3	3	3	3	3	3	3	3									
	A	1940	64 53N	163 41W	95	4	4	4	4	4	4	4	4	4	4	4	4									
	A	1941	64 53N	163 41W	95	5	5	5	5	5	5	5	5	5	5	5	5									
	A	1942	64 53N	163 41W	95	5	5	5	5	5	5	5	5	5	5											
CRAIG	A	1930	55 29N	133 09W	13									3	3	3	3									25317
	A	1931	55 29N	133 09W	13	3	3		3	3	3	3	3	3												25317
	A	1932	55 29N	133 09W	13				3	3	3	3	3	3	3											25317
	A	1933	55 29N	133 09W	13				3	3	3	3		3	3											25317
	A	1934	55 29N	133 09W	13				3	3	3	3		3	3											25317
	A	1936	55 29N	133 09W	13												3									25317
	A	1937	55 29N	133 09W	13	3	3	3	3	3	3	3	3	3	3	3	3									25317
	A	1938	55 29N	133 09W	13	3	3	3	3	3	3	3	3	3	3	3	3									25317
	A	1939	55 29N	133 09W	13	3	3	3	3	3	3	3	3	3	3	3	3									25317
	A	1940	55 29N	133 09W	13	3	3	3	3	3	3	3	3	3	3	3	3	04	04	04						25317
	A	1941	55 29N	133 09W	13	5	5	5	5	5	5	5	5	5	5	5	5	12	12	12						25317
	A	1942	55 29N	133 09W	13	5	5	5	5	5	5	5	5	5	5	5	5	12	12	12						25317
	A	1943	55 29N	133 09W	13	5	5	5	5	5	5	5	5	5	5	5	5	12	12	12						25317
	A	1944	55 29N	133 09W	13	5	5	5	5	5	5	5	5	5	5	5	5	12	12	12	12					25317
	A	1945	55 29N	133 09W	13	5	5	5	5	5	5	5	5	5	5	5	5	12	04	12						25317
	A	1946	55 29N	133 09W	13	5	5	5	5	5	5	5	5	5	5	5	5	08		12						25317
	A	1947	55 29N	133 09W	13	5	5	5	5	5	5	5	5	5	5	5	5			12						25317
	A	1948	55 29N	133 09W	13	5	5	5	5	5	5	5	5	5	5	5	5			12						25317
	A	1949	55 29N	133 09W	13	5	5	5	5	5	5	5	5	5	5	5	5			12						25317
	A	1950	55 29N	133 09W	13	5	5	5	5	5	5	5	5	5	5	5	5			09						25317
	A	1951	55 29N	133 09W	13	5	5	5	5	5	5	5	5	5	5	5	5									25317
	A	1952	55 29N	133 09W	13	5	5	5	5	5	5	5	5	5	5	5	5									25317
	A	1953	55 29N	133 09W	13	5	5	5	5	5	5	5	5	5	5	5	5									25317
	A	1954	55 29N	133 09W	13	5	5	5	5	5	5	5	5	5	5	4	4									25317
	A	1955	55 29N	133 09W	13	5	5	5	5	5	5	5	5	5	5	5										25317
	A	1956	55 29N	133 09W	13	5	5	5	5	5	5	5	5	5	5	5										25317
	A	1957	55 29N	133 09W	13	5	5	5	5	5	5	5	5	5	5	5	5									25317
	A	1958	55 29N	133 09W	13	5	5	5	5	5	5	5	5	5	5	5	5									25317
	A	1959	55 29N	133 09W	13	5	5	5	5	5	5	5	5	5	5	5	5									25317
	A	1960	55 29N	133 09W	13	5	5	5	5	5	5	5	5	5	5	5	5									25317
	A	1961	55 29N	133 09W	13	5	5	5	5	5	5	5	5	5	5	5	5									25317
	A	1962	55 29N	133 09W	13	5	5	5	5	5	5	5	5	5	5	5	5									25317
	A	1963	55 29N	133 09W	13	5	5	5	5	5	5	5	5	5	5	5	5									25317
	A	1964	55 29N	133 09W	13	5	5	5	5	5	5	5	5	5	5	5	5									25317
	A	1965	55 29N	133 09W	13	5	5	5	5	5	5	5	5	5	5	5	5									25317
	A	1966	55 29N	133 09W	13	5	5	5	5	5	5	5	5	5	5	5	5									25317
	A	1967	55 29N	133 09W	13	5	5	5	5	5	5	5	5	5	5	5	5									25317
	A	1968	55 29N	133 09W	13	5	5	5	5	5	5	5	5	5	5	5	5									25317
	A	1969	55 29N	133 09W	13	5	5	5	5	5	5	5	5	5	5	5	5									25317
	A	1970	55 29N	133 09W	13	5	5	5	5	5	5	5	5	5	5	5	5									25317
	A	1971	55 29N	133 09W	13	5	5	5	5	5	5	5	5	5	5	5	5									25317
	A	1972	55 29N	133 09W	13	5	5	5	5	5	5	5	5	5	5	5	5									25317
	A	1973	55 29N	133 09W	13	5	5	5	5	5							5									25317
	A	1974	55 29N	133 09W	13		5	5																		25317
CROOKED CREEK	A	1930	61 52N	158 15W	150			3	3		3	3	3	3	3	3	3									26518
	A	1931	61 52N	158 15W	150	3	3	3	3	3	3	3	3	3	3	3	3									26518
	A	1932	61 52N	158 15W	150	3	3	3	3	3	3	3	3	3	3	3	3									26518
	A	1933	61 52N	158 15W	150	3	3	3	3	3	3	3	3	3	3	3	3									26518
	A	1934	61 52N	158 15W	150	3	3	3	3	3			3	3	3	3	3									26518
	A	1935	61 52N	158 15W	150	3	3									3	3									26518
	A	1936	61 52N	158 15W	150	3	3	3	3	3	3	3	3													26518
	A	1938	61 52N	158 15W	150				3	3	3	3	3	3	3	3	3									26518
	A	1939	61 52N	158 15W	125	3	3	3	3	3	3	3	3	3	3	3	3									26518
	A	1940	61 52N	158 15W	125	3	3	3	3	3	3	3	3	3	3	3	3									26518
	A	1941	61 52N	158 15W	125	3	3	3	3	3	3	3	3	3	3	3	3	06								26518
	A	1942	61 52N	158 15W	125	3	3	3	3	3	3	3	3			3	3	05								26518
	A	1943	61 52N	158 15W	125	3	3	3	3	3	3	3	3	3	3	3	3									26518
	A	1944	61 52N	158 15W	125	3	3	3	3	3		3	3	3	3	3	3									26518
	A	1945	61 52N	158 15W	125	3	3	3	3	3	3	3	5	5	5	5	5									26518
	A	1946	61 52N	158 15W	125	5	5	5	5	5	5	5	5	5	5	5	5									26518
	A	1947	61 52N	158 15W	125	5	5	5	5	5	5	5	5	5	5	5	5									26518
	A	1948	61 52N	158 15W	125	5	5	5	5	5	5	5	5	5	5	5	5									26518
	A	1949	61 52N	158 15W	125	5	5	5	5	5	5	5	5	5	5	5	5									26518
	A	1950	61 52N	158 15W	125	5	5	5	5	5	5	5	5	5	5	5	5									26518
	A	1951	61 52N	158 15W	125	5	5	5	5	5	5	5	5	5	5	5	5									26518
	A	1952	61 52N	158 15W	125	5	5	5	5	5	5	5	5	5	5	5	5									26518
	A	1953	61 52N	158 15W	125	5	5	5	5	5	5	5	5	5	5	5	5									26518
	A	1954	61 52N	158 15W	125	5	5	5	5	4	5	5	5	5	5	5	5									26518
	A	1955	61 52N	158 15W	125	5	5	5	5	5	5	5	5	5	5	5	5									26518
	A	1956	61 52N	158 15W	125	5	5	5	5	5	5	5	5	5	5	5	5									26518

RECORDS INDEX ALPHABETIC BY STATION NAME

ALASKA

NAME	TYPE	YEAR	LAT.	LONG.	ELEV.	HOURLY RECORDS BY MONTH 1 = 24 OBS PER DAY J	F	M	A	M	J	J	A	S	O	N	D	NUMBER OF MONTHS IN YEAR WITH SYNOPTIC FORM	METL SUMMARY	BAROGRM	THERMGRM	TRIPLE REGISTER	WIND RECORDER	HUMIDITY RECORDER	RADAR LG	WBAN NUMBER
CROOKED CREEK	A	1957	61 52N	158 15W	125	5	5	5	5	5	5															26518
CROOKED CREEK	COOP	1968	61 52N	158 15W	130																04					
	COOP	1969	61 52N	158 15W	130																12					
	COOP	1970	61 52N	158 15W	130																08					
	COOP	1971	61 52N	158 15W	130																12					
	COOP	1972	61 52N	158 15W	130																10					
	COOP	1973	61 52N	158 15W	130																12					
	COOP	1974	61 52N	158 15W	130															09	09					
CURRY	A	1941	62 37N	150 02W	556												5									26530
	A	1942	62 37N	150 02W	556	5	5	5	5	5	5	5	5	5	5	5	5									26530
	A	1943	62 37N	150 02W	556	5	5	5	5	5	5	5	5	5	5	5	5									26530
	A	1944	62 37N	150 02W	544	5	5	5	5	5	5	5	5	5	5	5	5									26530
	A	1945	62 37N	150 02W	544	5	5	5	5	5	5	5	5	5	5	5	5									26530
	A	1946	62 37N	150 02W	544	5	5	5	5	5	5	5	5	5	5											26530
	A	1947	62 37N	150 02W	544	5	5	5	5	5	5	5	5	5		5	5									26530
	A	1948	62 37N	150 02W	516	5																				26530
DAHL CREEK	A	1967	66 56N	156 52W	270			3	3	4	4	4	4	4	4	4	4									
	A	1968	66 56N	156 52W	270	4	4	4	4	4	4	4														
DAVIS	AAF	1942	51 53N	176 39W	217										1	1	1									25701
	AAF	1943	51 53N	176 39W	217	1	1	1	1	1	1	1	1	1	1	1	1			12			01			25701
	AAF	1944	51 53N	176 39W	217	1	1	1	1	1	1	1	1	1	1	1	1			12	12		01			25701
	AAF	1945	51 53N	176 39W	24	1	1	1	1	1	1	1	1	1	1	1	1			12	12		10			25701
	AAF	1946	51 53N	176 39W	14	1	1	1	1	1	1	1	1	1	1	1	1			12	12		09			25701
	AAF	1947	51 53N	176 39W	15	1	1	1	1	1	1	1	1	1	1	1	1			12	12		12			25701
	AFB	1948	51 53N	176 39W	15	1	1	1	1	1	1	1	1	1	1	1	1			12	12		11			25701
	AFB	1949	51 53N	176 39W	15	1	1	1	1	1	1	1	1	1	1	1	1			12	12		11			25701
	AFB	1950	51 53N	176 39W	15	1	1	1	1	1	1									05	05					25701
DEADHORSE	SAWR	1969	70 12N	148 27W	47		1	1	1	1	1	1	1	1	1	1	1									
	SAWR	1970	70 12N	148 27W	50	1	1	1	1	1	1	1	1	6	6	6	6									
	FSS	1971	70 12N	148 27W	50	6	6	6	6	6	6	6	6	6	6	6	6									
	FSS	1972	70 12N	148 27W	50	6	6	6	6	6	6	6	6	6	6	6	6									
	FSS	1973	70 12N	148 27W	50	6	6	6	6	6	6	6	6	6	6	6	6									
	FSS	1974	70 12N	148 27W	50	6	6	6	6	6	6	6	6	6	6	1	1									
	FSS	1975	70 12N	148 28W	83	1	1	1	1	1	1	1	1	1	1	1	1									
	FSS	1976	70 12N	148 28W	83	1	1	1	1	1	1	1	1	1	1	1	1									
	FSS	1977	70 12N	148 28W	83	1	1	1	1	1	1	1	1	1	1	1	1									
	FSS	1978	70 12N	148 28W	83	1	1	1	1	1	1	1	1	1	1	1	1									
	FSS	1979	70 12N	148 28W	83	1	1	1	1	1	1	1	1	1	1	1	1									
	FSS	1980	70 12N	148 28W	83	1	1	1	1	1	1	1	1	1	1	1	1									
	FSS	1981	70 12N	148 28W	83	1	1	1	1	1	1	1	1	1	1	1	1									
DEERING	A	1936	66 04N	162 45W	15											3	3									
	A	1937	66 04N	162 45W	15	3	3				3	3	3	3	3	3										
	A	1938	66 04N	162 45W	15	3	3	3	3	3	3	3	3	3	3	3	3									
	A	1939	66 04N	162 45W	15	3	3	3	3	3	3	3	3	3	3	3	3									
	A	1940	66 04N	162 45W	15	5	5	5	5	5	5	5	5	5	5	5	5									
	A	1941	66 04N	162 45W	15			3	3	3	3	3	3	3	3	3										
	A	1942	66 04N	162 45W	15	3	3	3	3	3	3	3	3	3	3	3	3									
	A	1943	66 04N	162 45W	15	5	5	5	5	5	5															
DIETRICH	SAWR	1974	67 41N	149 44W	1489											1	1									
	SAWR	1975	67 41N	149 44W	1489	1	1	1	1	1	1	1	1	1	1	1	6									
	SAWR	1976	67 41N	149 44W	1489	6	6	6	6	6	6	6	6	6	6	6	6									
DILLINGHAM	SAWR	1941	59 03N	158 27W	85									4	4	4	4	04		04						25513
	SAWR	1942	59 03N	158 27W	38	4	4	4	4	4								03		03						25513
	SAWR	1951	59 03N	158 27W	30												3									25513
	SAWR	1952	59 03N	158 27W	30						3	3	3	3	3	3	5									25513
	SAWR	1953	59 03N	158 27W	30	5	5	5	5	5	5	5	5	5	5	5	5									25513
	SAWR	1954	59 03N	158 27W	30				3	3	3	3	3	3	3	3										25513
	SAWR	1956	59 03N	158 27W	50			5	5	3	3	5	4	3	5	4	3									25513
	SAWR	1957	59 03N	158 27W	50	5	5	5	5	4	5	4	5	5	4	4	5									25513
	SAWR	1958	59 03N	158 27W	50	5	5	5	5	5	5	5	5	4	5	5	5									25513
	SAWR	1959	59 03N	158 27W	50	5	5	5	5	5	5	5	5	5	5	5	5									25513
	SAWR	1960	59 03N	158 27W	50	5	5	5	5	5	5	5	5	5	5	5	5									25513
	SAWR	1961	59 03N	158 27W	50	5	5	5	5	5	5	5	6	5	5	5	5									25513
	SAWR	1962	59 03N	158 27W	50	5	5	5	5	5	5	5	5	5	5	5	5									25513
	SAWR	1963	59 03N	158 27W	50	5	5	5	5	5	5	5	5	5	5	5	5									25513
	SAWR	1964	59 03N	158 27W	50	5	5	5	5	5	5	5	5	5	6	5	5									25513
	SAWR	1965	59 03N	158 27W	50	5	5	5	5	5	5	5	5	5	5	5	5									25513
	SAWR	1966	59 03N	158 27W	50	5	5	5	5	5	5	5	5		5	5	5									25513
	SAWR	1967	59 03N	158 27W	50	5	5	5	5	5	5	5	5	5	5	5	5									25513
	SAWR	1968	59 03N	158 27W	50	5	5	5	5	5	5															25513
DILLINGHAM	FSS	1966	59 03N	158 31W	86						5	5	5	5	5	5	5									25512
	FSS	1967	59 03N	158 31W	86	5	5	5	5	5	5	5	5	5	5	5	5									25512
	FSS	1968	59 03N	158 31W	86	5	5	5	5	5	5	5	5	5	5	5	5									25512
	FSS	1969	59 03N	158 31W	86	5	5	5	5	6	6	6	6	6	6	6	6									25512
	FSS	1970	59 03N	158 31W	86	6	6	6	6	6	6	6	6	6	6	6	6									25512
	FSS	1971	59 03N	158 31W	86	6	6	6	6	6	6	6	6	6	6	6	6									25512
	FSS	1972	59 03N	158 31W	86	6	6	6	6	6	6	6	6	6	6	6	6									25512
	FSS	1973	59 03N	158 31W	86	6	6	6	6	6	6	6	6	6	6	6	6									25512
	FSS	1974	59 03N	158 31W	86	6	6	6	6	6	6	6	6	6	6	6	6									25512
	FSS	1975	59 03N	158 31W	86	6	6	6	6	6	6	6	6	6	6	6	6									25512
	FSS	1976	59 03N	158 31W	86	6	6	6	6	6	6	6	6	6	6	6	6									25512

RECORDS INDEX ALPHABETIC BY STATION NAME

ALASKA

NAME	TYPE	YEAR	LAT.	LONG.	ELEV.	HOURLY RECORDS BY MONTH 1 = 24 OBS PER DAY J	F	M	A	M	J	J	A	S	O	N	D	NUMBER OF MONTHS IN YEAR WITH SYNOPTIC FORM	METL SUMMARY	BAROGRAM	THERMGRAM	TRIPLE REGISTER	WIND RECORDER	HUMIDITY RECORDER	RADAR LG	WBAN NUMBER
DILLINGHAM	FSS	1977	59 03N	158 31W	86	6	1	1	1	1	6	6	6	6	6	6	6									25512
	FSS	1978	59 03N	158 31W	86	6	6	6	6	6	6	6	6	6	6	6	6									25512
	FSS	1979	59 03N	158 31W	86	1	6	6	6	6	6	6	6	6	6	6	6									25512
	FSS	1980	59 03N	158 31W	86	6	6	6	6	6	6	6	6	6	6	6	6									25512
	FSS	1981	59 03N	158 31W	86	6	6	6	6	6	6	6	6	6	6	6	6									25512
DRIFT RIVER	SAWR	1968	60 35N	152 09W	35			3	3	3	3															
DRIFTWOOD BAY	AFS	1959	53 59N	166 51W	1277						5	5	5	5	5	5	5									25515
	AFS	1960	53 59N	166 51W	1277	5	5	5	5	5	5	5	5	5	5	5	5									25515
	AFS	1961	53 59N	166 51W	1277	5	5	5	5	5	5	5	5	5	5	5	5									25515
	AFS	1962	53 59N	166 51W	1277	5	5	5	5	5	5	5	5	5	5	5	5									25515
	AFS	1963	53 59N	166 51W	1277	5	5	5	5	5	5	5	5	5	5	5	5									25515
	AFS	1964	53 58N	166 51W	1298	5	5	5	5	5	5	5	5	5	5	5	5									25515
	AFS	1965	53 58N	166 51W	1298	5	5	5	5	5	5	5	5	5	5	5	5									25515
	AFS	1966	53 58N	166 51W	1298	5	5	5	5	5	5	5	5	5	5	5	5									25515
	AFS	1967	53 58N	166 51W	1298	5	5	5	5	5	5	5	5	5	5	5	5									25515
	AFS	1968	53 58N	166 51W	1298	5	5	5	5	5	5	5	5	5	5	5	5									25515
	AFS	1969	53 58N	166 51W	1298	5	5	5	5	5																25515
DUTCH HARBOR	NF	1915	53 53N	166 32W	47														08	01						25616
	NF	1916	53 53N	166 32W	47														12	12						25616
	NF	1917	53 53N	166 32W	47														12	12						25616
	NF	1918	53 53N	166 32W	47														12	12						25616
	NF	1919	53 53N	166 32W	47														12	12						25616
	NF	1920	53 53N	166 32W	47														12	12						25616
	NF	1921	53 53N	166 32W	47														12	12						25616
	NF	1922	53 53N	166 32W	47														12	12						25616
	NF	1923	53 53N	166 32W	47														12	12						25616
	NF	1924	53 53N	166 32W	47														12	12						25616
	NF	1925	53 53N	166 32W	47														12	12						25616
	NF	1926	53 53N	166 32W	47														12	12						25616
	NF	1927	53 53N	166 32W	47														12	12						25616
	NF	1928	53 53N	166 32W	47														12	12						25616
	NF	1929	53 53N	166 32W	47														12	12						25616
	NF	1930	53 53N	166 32W	47														12	12						25616
	NF	1931	53 53N	166 32W	47														12	12						25616
	NF	1932	53 53N	166 32W	47														12	12						25616
	NF	1933	53 53N	166 32W	47														12	12						25616
	NF	1934	53 53N	166 32W	47														12	12						25616
	NF	1935	53 53N	166 32W	47							3	3	3	3	3	3		12	12						25616
	NF	1936	53 53N	166 32W	47	3	3	3	3	3	3	3	3	3	3	3	3		12	12						25616
	NF	1937	53 53N	166 32W	47	3	3	3	3	3	3	3	3	3	3	3	3		12	12						25616
	NF	1938	53 53N	166 32W	47	3	3	3	3	3	3	3	3	3	3	3	3		12	12						25616
	NF	1939	53 53N	166 32W	47	3	3	3	3	3	3	3	3	3	3	3	3	07	12	12						25616
	NF	1940	53 53N	166 32W	47	3	3	3	3	3	3	3	3	3	3	3	3	12	12	12						25616
	NF	1941	53 53N	166 32W	47	6	6	6	6	6	6	6	6	6	6	6	6	12	12	12						25616
	NF	1942	53 53N	166 32W	30	4	4	4	4	4	4	4	4	5	5	5	5									25616
	NF	1943	53 53N	166 32W	30	5	5	5	5	5	5	5	5	5	5	5	5									25616
	NF	1944	53 53N	166 32W	30	5	5	1	1	1	1	1	1	1	1	1	1									25616
	NF	1945	53 53N	166 32W	30	1	1	1	1																	25616
DUTCH HARBOR	SA	1948	53 53N	166 32W	22										5	5	5									25614
	SA	1949	53 53N	166 32W	22	5	5	5	5	5	5	5	5	5	5	5	5									25614
	SA	1950	53 53N	166 32W	22	5	5	5	5	5	5	5	5	5	5	5	5									25614
	SAWR	1954	53 53N	166 32W	13								5	5	5	5	5									25614
	SAWR	1955	53 53N	166 32W	13	5	5	5	5	5	5	5	5	5	5	5	5									25614
	SAWR	1956	53 53N	166 32W	13	5	5	5	5	5	5	5	5	5	5	5	5									25614
	SAWR	1957	53 53N	166 32W	13	5	4	5	5	5	5	5	5	5												25714
	SAWR	1960	53 53N	166 32W	13												3									25614
	SAWR	1961	53 53N	166 32W	13	3	3	3	3	3	3	3	3	5	3	3	3									25614
	SAWR	1962	53 53N	166 32W	13	3	3	3	3	5	5	5	5	5	3	3	3									25614
	SAWR	1963	53 53N	166 32W	13	3	3	3	3	3	3	3	3	3	3	4	4									25614
	SAWR	1964	53 53N	166 32W	13	4	3	3	4		3	4	3	3	3	3	3									25614
	SAWR	1965	53 53N	166 32W	13	3	3	3	3	3	3	3														25614
	SAWR	1966	53 53N	166 32W	13										3	3	3									25614
	SAWR	1967	53 53N	166 32W	13	3	3	3	3	3	3	3	3	3	3	3	3									25614
	SAWR	1968	53 53N	166 32W	13	3	3	3	3	3	3	5	5	5	5	5	5									25614
	SAWR	1969	53 53N	166 32W	13	5	5	5		5	5	5	5	5	5	5	5									25614
	SAWR	1970	53 54N	166 32W	13	5	5	5	5	5	5	5	5	5	5	5	5									25614
	SAWR	1971	53 54N	166 32W	13	5	5	5	5	5	5	5	5	5	3	3	3									25614
	SAWR	1972	53 54N	166 32W	13	3	3	3	3																	25614
	SAWR	1973	53 54N	166 32W	13			3	3	3	3	3	3	3												25614
	SAWR	1974	53 54N	166 32W	13	3																				25614
	A	1976	53 54N	166 32W	13							5	5	5	5	5	5									25614
	A	1977	53 54N	166 32W	13	5	5	5	5	5	5	5	5	5	5	5	5									25614
	A	1978	53 54N	166 32W	13	5	5	5	5	5	5	5	5	5	5	5	5									25614
	A	1979	53 54N	166 32W	13	5	5	5	6	6	6	6	5	5	5	5	5									25614
	A	1980	53 54N	166 32W	13	5	5	5	5	5	5	5	5	5	5	5	5									25614
	A	1981	53 54N	166 32W	13	5	5	5	5	5	5	5	5	5	5	5	5									25614
DUTCH HARBOR	NS	1933	53 53N	166 32W	26						1	1	1	1	1	1	1									25611
	NS	1934	53 53N	166 32W	26	1	1	1	1	1																25611
	NS	1939	53 53N	166 32W	26							1	1	1	1	1	1									25611
	NS	1940	53 53N	166 32W	26	1	1	1	1	1	1	1	1	1	1	1	1									25611
	NS	1941	53 53N	166 32W	26	1	1	1	1	1	1	1	1	1	1	1	1									25611
	NS	1942	53 53N	166 32W	26	1	1	1	1	1	1	1	1	1	1	1	1									25611
	NS	1943	53 53N	166 32W	26	1	1	1	1	1	1	1	1	1	1	1	1									25611
	NS	1944	53 53N	166 32W	26	1	1	1	1	1	1	1	1	1	1	1	1									25611
	NS	1945	53 53N	166 32W	26	1	1	1	1	1	1	1	1	1	1	1	1									25611

RECORDS INDEX ALPHABETIC BY STATION NAME

ALASKA

NAME	TYPE	YEAR	LAT.	LONG.	ELEV.	HOURLY RECORDS BY MONTH 1 = 24 OBS PER DAY: J	F	M	A	M	J	J	A	S	O	N	D	NUMBER OF MONTHS IN YEAR WITH: SYNOPTIC FORM	METL SUMMARY	BAROGRM	THERMOGRM	TRIPLE REGISTER	WIND RECORDER	HUMIDITY RECORDER	RADAR LG	WBAN NUMBER
DUTCH HARBOR	NS	1946	53 53N	166 32W	26	1	1	1	1	1	1	1	1	1	1	1	1									25611
	NS	1947	53 53N	166 32W	26	1	1	1	1	1	1	1	1	1	1											25611
	NS	1952	53 54N	166 32W	15						1	1	1	1	1	1	1			01	06		07			25611
	NS	1953	53 54N	166 32W	15	1	1	1	1	1	1	1	1	1	1	1	1			01	11		10			25611
	NS	1954	53 54N	166 32W	10	1	1	1	1	1	1	1								07	05		06			25611
DUTCH HARBOR	AFS	1950	53 54N	166 32W	23												1			01	01					25620
	AFS	1951	53 54N	166 32W	23	1	1	1	1	1	1	1	1	1	1	1	1			12	12					25620
	AFS	1952	53 54N	166 32W	23	1	1	1	1	1										05	05					25620
EAGLE	WBO	1899	64 46N	141 12W	821														05	05		12				26422
	WBO	1900	64 46N	141 12W	821														12	12		12				26422
	WBO	1901	64 46N	141 12W	821														12	09		12				26422
	WBO	1909	64 46N	141 12W	834														05							26422
	WBO	1910	64 46N	141 12W	834														12							26422
	WBO	1911	64 46N	141 12W	834														12							26422
	WBO	1912	64 46N	141 12W	834														12							26422
	WBO	1913	64 46N	141 12W	834														12							26422
	WBO	1914	64 46N	141 12W	834														12							26422
	WBO	1915	64 46N	141 12W	834														12							26422
	WBO	1916	64 46N	141 12W	834														12							26422
	WBO	1917	64 46N	141 12W	834														12	05						26422
	WBO	1918	64 46N	141 12W	834														12	12						26422
	A	1919	64 46N	141 12W	834														12	12						26422
	A	1920	64 46N	141 12W	834														12	12						26422
	A	1921	64 46N	141 12W	834														12	12						26422
	A	1922	64 46N	141 12W	834														12	12						26422
	A	1923	64 46N	141 12W	834														12	12						26422
	A	1924	64 46N	141 12W	834														12	12						26422
	A	1925	64 46N	141 12W	834														12	12						26422
	A	1926	64 46N	141 12W	834														12	12						26422
	A	1927	64 46N	141 12W	834														12	12						26422
	A	1928	64 46N	141 12W	834														12	12						26422
	A	1929	64 46N	141 12W	834														12	12						26422
	A	1930	64 46N	141 12W	837									3	3	3	3		12	12						26422
	A	1931	64 46N	141 12W	837	3	3	3	3	3	3	3	3	3	3	3	3		12	12						26422
	A	1932	64 46N	141 12W	837	3	3	3	3	3	3	3	3	3	3	3	3		12	12						26422
	A	1933	64 46N	141 12W	837	3	3	3	3	3	3	3	3	3	3	3	3		12	12						26422
	A	1934	64 46N	141 12W	837	3	3	3	3	3	3								01							26422
	A	1935	64 46N	141 12W	837										3	3	3									26422
	A	1936	64 46N	141 12W	837	3	3	3	3	3	3	3	3													26422
	A	1937	64 46N	141 12W	837	3	3	3	3	3	3	3	3	3	3	3	3									26422
	A	1938	64 46N	141 12W	837	3	3	3	3	3	3	3	3	3	3	3	3									26422
	A	1939	64 46N	141 12W	837	3	3	3	3	3	3	3	3	3	3	3	3									26422
	A	1940	64 46N	141 12W	837	3	3	3	3	3	3	3	3	3	3	3	3									26422
	A	1941	64 46N	141 12W	837	5	5	5	5	5	5	5	5	5	5	5	5	04	03	04						26422
	A	1942	64 46N	141 12W	806	5	5	5	5	5	5	5	5	5	5	5	5	12	12	12						26422
	A	1943	64 46N	141 12W	806	5	5	5										03	03	03						26422
	A	1944	64 46N	141 12W	806					1	1	1	1	1	1											26422
	A	1947	64 46N	141 12W	806						4	5	5	5	5	5	5									26422
	A	1948	64 46N	141 12W	806	5	5	5	5	5	5	5	5	5	5	5	5									26422
	A	1949	64 46N	141 12W	806	5	5	5	5	5	5	3	3	3	3	3	3									26422
	A	1950	64 46N	141 12W	806	5	5	5	5	5	5				5	5	5									26422
	A	1951	64 46N	141 12W	836	5	5	5	5	5	5	5	5	5	5	5	5									26422
	A	1952	64 46N	141 12W	836	5	5	5	5	5	5	5	5	5	5	5	5									26422
	A	1953	64 46N	141 12W	836	5	5	5	5	5	5	5	5	5	5	5	5									26422
	A	1954	64 46N	141 12W	836	5	5	5	5	5	5	5	5	5	5	5	5									26422
	A	1955	64 46N	141 12W	836	5	5	5	5	5	5	5	5	5	5	5	5									26422
	A	1956	64 46N	141 12W	836	5	5	5	5	5	5	5	5	5	5	5	5									26422
	A	1957	64 46N	141 12W	836	5	5	5	5	5	5	5	5	5	5	5	5									26422
	A	1958	64 46N	141 12W	821	5	5	5	5	5	5	5	5	5	5	5	5									26422
	A	1959	64 46N	141 12W	821	5	5	5	5	5	5	5	5	5	5	5	5									26422
	A	1960	64 46N	141 12W	821	5	5	5	5	5	5	5	5	5	5	5	5									26422
	A	1961	64 46N	141 12W	821	5	5	5	5	5	5	5	5	5	5	5	5									26422
	A	1962	64 46N	141 12W	821	5	5	5	5	5				5	5	5	5									26422
	A	1963	64 46N	141 12W	821	5	5	5	5	5					4	4	4									26422
	A	1964	64 47N	141 12W	840	5	4	4	4	4	4	4	4	4	4	4	4									26422
	A	1965	64 47N	141 12W	840	4	4	4	4	4	4	4	4	4	4											26422
	A	1974	64 47N	141 12W	840																02					26422
	A	1975	64 47N	141 12W	840																12					26422
	A	1976	64 47N	141 12W	840																12					26422
	A	1977	64 47N	141 12W	840																12					26422
	A	1978	64 47N	141 12W	840																12					26422
	A	1979	64 47N	141 12W	840																12					26422
	A	1980	64 47N	141 12W	840																12					26422
	A	1981	64 47N	141 12W	840																12					26422
EAGLE CREEK	SAWR	1978	68 41N	162 40W	1256											6	6	5								
	SAWR	1979	68 41N	162 40W	1256	1																				
EAST SIMPSON	SAWR	1979	70 55N	154 40W	10	5	1	1																		
	SAWR	1980	70 55N	154 40W	10	1	1	1																		
EGAVIK	A	1938	64 02N	160 55W	15	3	3	3	3	3	3	3	3													
EIELSON	AAF	1944	64 39N	147 04W	547											1	1			01	02					26407
	AAF	1945	64 39N	147 04W	547	1	1	1	1	1	1									06	06		05			26407
	AAF	1946	64 39N	147 04W	547										6	6	6				03					26407
	AAF	1947	64 39N	147 04W	547	1	1	1	1	1	1	1	1	1	1	1	1			04	12					26407
	AFB	1948	64 39N	147 04W	547	1	1	1	1	1	1	1	1	1	1	1	1			12	12		10			26407

RECORDS INDEX ALPHABETIC BY STATION NAME

ALASKA

NAME	TYPE	YEAR	LAT.	LONG.	ELEV.	HOURLY RECORDS BY MONTH 1 = 24 OBS PER DAY												NUMBER OF MONTHS IN YEAR WITH								WBAN NUMBER
						J	F	M	A	M	J	J	A	S	O	N	D	SYNOPTIC FORM	METL SUMMARY	BAROGRM	THERMGRM	TRIPLE REGISTER	WIND RECORDER	HUMIDITY RECORDER	RADAR LG	
EIELSON	AFB	1949	64 39N	147 04W	547	1	1	1	1	1	1	1	1	1	1	1	1			12	12		12			26407
	AFB	1950	64 39N	147 04W	547	1	1	1	1	1	1	1	1	1	1	1	1			12	12		12			26407
	AFB	1951	64 39N	147 04W	547	1	1	1	1	1	1	1	1	1	1	1	1			12	12		12			26407
	AFB	1952	64 39N	147 04W	547	1	1	1	1	1	1	1	1	1	1	1	1			12	12		12			26407
	AFB	1953	64 39N	147 04W	552	1	1	1	1	1	1	1	1	1	1	1	1			12	03		11			26407
	AFB	1954	64 39N	147 04W	539	1	1	1	1	1	1	1	1	1	1	1	1			12			07			26407
	AFB	1955	64 39N	147 04W	539	1	1	1	1	1	1	1	1	1	1	1	1			12			11			26407
	AFB	1956	64 39N	147 04W	539	1	1	1	1	1	1	1	1	1	1	1	1			11			11			26407
	AFB	1957	64 39N	147 04W	539	1	1	1	1	1	1	1	1	1	1	1	1			12			12			26407
	AFB	1958	64 39N	147 04W	539	1	1	1	1	1	1	1	1	1	1	1	1			12			12			26407
	AFB	1959	64 39N	147 04W	539	1	1	1	1	1	1	1	1	1	1	1	1			12			12			26407
	AFB	1960	64 41N	147 05W	569	1	1	1	1	1	1	1	1	1	1	1	1			12			12			26407
	AFB	1961	64 41N	147 05W	569	1	1	1	1	1	1	1	1	1	1	1	1			12			12			26407
	AFB	1962	64 41N	147 05W	569	1	1	1	1	1	1	1	1	1	1	1	1			12			12			26407
	AFB	1963	64 41N	147 05W	569	1	1	1	1	1	1	1	1	1	1	1	1			12			12			26407
	AFB	1964	64 41N	147 05W	569	1	1	1	1	1	1	1	1	1	1	1	1			03			12			26407
	AFB	1965	64 41N	147 05W	569	1	1	1	1	1	1	1	1	1	1	1	1						12			26407
	AFB	1966	64 41N	147 05W	569	1	1	1	1	1	1	1	1	1	1	1	1						12			26407
	AFB	1967	64 41N	147 05W	569	1	1	1	1	1	1	1	1	1	1	1	1						12			26407
	AFB	1968	64 41N	147 05W	569	1	1	1	1	1	1	1	1	1	1	1	1						12			26407
	AFB	1969	64 41N	147 05W	569	1	1	1	1	1	1	1	1	1	1	1	1						12			26407
	AFB	1970	64 41N	147 05W	569	1	1	1	1	1	1	1	1	1	1	1	1						12			26407
	AFB	1971	64 41N	147 05W	569	1	1	1	1	1	1	1	1	1	1	1	1						12			26407
	AFB	1972	64 41N	147 05W	569	1	1	1	1	1	1	1	1	1	1	1	1						12			26407
	AFB	1973	64 41N	147 05W	569	1	1	1	1	1	1	1	1	1	1	1	1									26407
	AFB	1974	64 41N	147 05W	569	1	1	1	1	1	1	1	1	1	1	1	1									26407
	AFB	1975	64 41N	147 05W	569	1	1	1	1	1	1	1	1	1	1	1	1									26407
	AFB	1976	64 41N	147 05W	569	1	1	1	1	1	1	1	1	1	1	1	1									26407
	AFB	1977	64 41N	147 05W	569	1	1	1	1	1	1	1	1	1	1	1	1									26407
	AFB	1978	64 41N	147 05W	569	1	1	1	1	1	1	1	1	1	1	1	1									26407
	AFB	1979	64 41N	147 05W	569	1	1	1	1	1	1	1	1	1	1	1	1									26407
	AFB	1980	64 41N	147 05W	569	1	1	1	1	1	1	1	1	1	1	1	1									26407
	AFB	1981	64 41N	147 05W	569	1	1	1	1	1	1	1	1	1	1	1	1									26407
EKLUTNA LAKE	COOP	1955	61 24N	149 09W	880																			06		
	COOP	1956	61 24N	149 09W	880																			12		
	COOP	1957	61 24N	149 09W	880																			12		
	COOP	1958	61 24N	149 09W	880																			12		
	COOP	1959	61 24N	149 09W	880																			12		
	COOP	1960	61 24N	149 09W	880																			12		
	COOP	1961	61 24N	149 09W	880																			12		
	COOP	1962	61 24N	149 09W	880																			12		
	COOP	1963	61 24N	149 09W	880																			12		
	COOP	1964	61 24N	149 09W	880																			12		
	COOP	1965	61 24N	149 09W	880																			12		
	COOP	1966	61 24N	149 09W	880																			12		
	COOP	1967	61 24N	149 09W	880																			12		
	COOP	1968	61 24N	149 09W	880																			12		
	COOP	1969	61 24N	149 09W	880																			11		
	COOP	1970	61 24N	149 09W	880																			12		
	COOP	1971	61 24N	149 09W	880																			12		
	COOP	1972	61 24N	149 09W	880																			12		
	COOP	1973	61 24N	149 09W	880																			12		
	COOP	1974	61 24N	149 09W	880																			11		
	COOP	1975	61 24N	149 09W	880																			06		
	COOP	1976	61 24N	149 09W	880																			06		
ELDRED ROCK LS	CG	1939	58 58N	135 13W	54			3	3	3	3	3	3	3	3	3	3									25318
	CG	1940	58 58N	135 13W	54	3	3	3	3	3	3	3	3	3	4	5	5									25318
	CG	1941	58 58N	135 13W	54	5	5	5	5	5	5	5	5	5	5	5	5			10						25318
	CG	1943	58 58N	135 13W	54										1	1	1			02						25318
	CG	1944	58 58N	135 13W	54	1	1	1	1	1	1	1	1	1	1	1	1									25318
	CG	1945	58 58N	135 13W	54	1	1	1	1	1	1	1	1	1	1	1	1			10						25318
	CG	1946	58 58N	135 13W	54	1	1	1	1	1	1	1	1	1	1	1	1			11						25318
	CG	1947	58 58N	135 13W	54	1	1	1	1	1	1	1	1	1	1	1	1			11						25318
	CG	1948	58 58N	135 13W	54	1	1	1	1	1	1	1	1	1	1	1	1			03						25318
	CG	1949	58 58N	135 13W	54	1	1	1	1	1	1	1	1	1	1	1	1									25318
	CG	1950	58 58N	135 13W	54	4	4	4	4	4	4	4	4	4	4	4	4									25318
	CG	1951	58 58N	135 13W	54	4	4	4	4	4	4	4	4	4	4	4	4									25318
	CG	1952	58 58N	135 13W	54	4	4	4	4	4	4	4	4	4	5	5	5									25318
	CG	1953	58 58N	135 13W	54	5	5	5	5	5	5	5	5	5	5	5	5									25318
	CG	1954	58 58N	135 13W	54	5	5	5	5	5	5	5	5	5	5	5	5									25318
	CG	1955	58 58N	135 13W	54	5	5	5	5	5	5	5	5	5	5	5	5									25318
	CG	1956	58 58N	135 13W	54	5	5	5	5	5	5	5	5	5	5	5	5									25318
	CG	1957	58 58N	135 13W	54	5	5	5	5	5	5	5	5	5	5	5	5									25318
	CG	1958	58 58N	135 13W	54	5	5	5	5	5	5	5	5	5	5	5	5									25318
	CG	1959	58 58N	135 13W	54	5	5	5	5	5	5	5	5	5	5	5	5									25318
	CG	1960	58 58N	135 13W	54	5	5	5	5	5	5	5	5	5	5	5	5									25318
	CG	1961	58 58N	135 13W	54	5	5	5	5	5	5	5	5	5	5	5	5									25318
	CG	1962	58 58N	135 13W	54	5	5	5	5	5	5	5	5	5	5	5	5									25318
	CG	1963	58 58N	135 13W	54	5	5	5	5	5	5	5	5	5		5	5									25318
	CG	1964	58 58N	135 13W	54	5	5	5	5	5	5	5	5	5	5	5	5									25318
	CG	1965	58 58N	135 13W	54	5	5	5	5	5	5	5	5	5	5	5	5									25318
	CG	1966	58 58N	135 13W	54	5	5	5	5	5	5	5	5	5	5	5	5									25318
	CG	1967	58 58N	135 13W	54	5	5	5	5	5	5	5	5	5	5	5	5									25318
	CG	1968	58 58N	135 13W	54		5	5	5	5	5	5	5	5	5	5	5									25318
	CG	1969	58 58N	135 13W	54	5	5	5	5	5	5	5	5	5	5	5	5									25318
	CG	1970	58 58N	135 13W	54	5	5	5	5	5	5	5	5	5	5	5	5									25318
	CG	1971	58 58N	135 13W	54	5	5	5	5	5	5	5	5	5	5	5	5									25318
	CG	1972	58 58N	135 13W	54	5	5	5	5	5	5	5	5	5	5	5	5									25318

RECORDS INDEX ALPHABETIC BY STATION NAME

ALASKA

NAME	TYPE	YEAR	LAT.	LONG.	ELEV.	HOURLY RECORDS BY MONTH 1 = 24 OBS PER DAY: J	F	M	A	M	J	J	A	S	O	N	D	NUMBER OF MONTHS IN YEAR WITH: SYNOPTIC FORM	METL SUMMARY	BAROGRM	THERMGRM	TRIPLE REGISTER	WIND RECORDER	HUMIDITY RECORDER	RADAR LG	WBAN NUMBER
ELDRED ROCK LS	CG	1973	58 58N	135 13W	54	5	5	5	5	5	5	5														25318
ELFIN COVE	A	1974	58 12N	136 40W	20											5	5									
	A	1975	58 12N	136 40W	20	5	5	5	5	5	5	5	5	5	5	5	5									
	A	1976	58 12N	136 40W	20	5	5	5	5	5	5	5	5	5	5	5	3									
	A	1977	58 12N	136 40W	20	5	5	5	5	5	5	5	5		3	3	3									
	A	1978	58 12N	136 40W	20			3	5	5	5	5	5	5	5	5	5									
	A	1979	58 12N	136 40W	20		5	5	5	5					5	5	5									
	A	1980	58 12N	136 40W	20	5	5	5	5	5	5	5	5	5	5	5	5									
	A	1981	58 12N	136 40W	20	5	5	5	5	5	5	5	5	5	5	5	5									
ELIM	A	1937	64 40N	162 06W	30										3	3	3									
	A	1938	64 40N	162 06W	30	3	3	3	3	3	3		3	3	3	3	3									
	A	1939	64 40N	162 06W	30		3	3	3	3	3															
ELMENDORF	AAF	1941	61 15N	149 48W	192			1	1	1	1	1	1	1	1	1	1			10	10			09		26401
	AAF	1942	61 15N	149 48W	192	1	1	1	1	1	1	1	1	1	1	1	1			12	06					26401
	AAF	1943	61 15N	149 48W	192	1	1	1	1	1	1	1	1	1	1	1	1			12	01		10			26401
	AAF	1944	61 15N	149 48W	192	1	1	1	1	1	1	1	1	1	1	1	1			12	12		09			26401
	AAF	1945	61 15N	149 48W	192	1	1	1	1	1	1	1	1	1	1	1	1				12		12			26401
	AAF	1946	61 15N	149 48W	192	1	1	1	1	1	1	1	1	1	1	1	1			12	12		11			26401
	AAF	1947	61 15N	149 48W	192	1	1	1	1	1	1	1	1	1	1	1	1			12	12		12			26401
	AFB	1948	61 15N	149 48W	192	1	1	1	1	1	1	1	1	1	1	1	1			12	12		11			26401
	AFB	1949	61 15N	149 48W	192	1	1	1	1	1	1	1	1	1	1	1	1			12	12		12			26401
	AFB	1950	61 15N	149 48W	192	1	1	1	1	1	1	1	1	1	1	1	1			12	12		12			26401
	AFB	1951	61 15N	149 48W	192	1	1	1	1	1	1	1	1	1	1	1	1			12	12		12			26401
	AFB	1952	61 15N	149 48W	192	1	1	1	1	1	1	1	1	1	1	1	1			12	12		12			26401
	AFB	1953	61 15N	149 48W	192	1	1	1	1	1	1	1	1	1	1					10	03		10			26401
	AFB	1956	61 15N	149 48W	258				1	1	1	1	1	1	1	1	1			08			09			26401
	AFB	1957	61 15N	149 48W	258	1	1	1	1	1	1	1	1	1	1	1	1			12			12			26401
	AFB	1958	61 15N	149 48W	258	1	1	1	1	1	1	1	1	1	1	1	1			12			08			26401
	AFB	1959	61 15N	149 48W	258	1	1	1	1	1	1	1	1	1	1	1	1			12						26401
	AFB	1960	61 15N	149 48W	258	1	1	1	1	1	1	1	1	1	1	1	1			12						26401
	AFB	1961	61 15N	149 48W	176	1	1	1	1	1	1	1	1	1	1	1	1			12			10			26401
	AFB	1962	61 15N	149 48W	176	1	1	1	1	1	1	1	1	1	1	1	1			12			12			26401
	AFB	1963	61 15N	149 48W	176	1	1	1	1	1	1	1	1	1	1	1	1			12			11			26401
	AFB	1964	61 15N	149 48W	176	1	1	1	1	1	1	1	1	1	1	1	1			03			07			26401
	AFB	1965	61 15N	149 48W	176	1	1	1	1	1	1	1	1	1	1	1	1						11			26401
	AFB	1966	61 15N	149 48W	176	1	1	1	1	1	1	1	1	1	1	1	1						12			26401
	AFB	1967	61 15N	149 48W	176	1	1	1	1	1	1	1	1	1	1	1	1			12			12			26401
	AFB	1968	61 15N	149 48W	176	1	1	1	1	1	1	1	1	1	1	1	1			12			12			26401
	AFB	1969	61 15N	149 48W	176	1	1	1	1	1	1	1	1	1	1	1	1						12			26401
	AFB	1970	61 15N	149 48W	176	1	1	1	1	1	1	1	1	1	1	1	1						12			26401
	AFB	1971	61 15N	149 48W	176	1	1	1	1	1	1	1	1	1	1	1	1						12			26401
	AFB	1972	61 15N	149 48W	176	1	1	1	1	1	1	1	1	1	1	1	1						12			26401
	AFB	1973	61 15N	149 48W	176	1	1	1	1	1	1	1	1	1	1	1	1									26401
	AFB	1974	61 15N	149 48W	176	1	1	1	1	1	1	1	1	1	1	1	1									26401
	AFB	1975	61 15N	149 48W	176	1	1	1	1	1	1	1	1	1	1	1	1									26401
	AFB	1976	61 15N	149 48W	176	1	1	1	1	1	1	1	1	1	1	1	1									26401
	AFB	1977	61 15N	149 48W	176	1	1	1	1	1	1	1	1	1	1	1	1									26401
	AFB	1978	61 15N	149 48W	176	1	1	1	1	1	1	1	1	1	1	1	1									26401
	AFB	1979	61 15N	149 48W	176	1	1	1	1	1	1	1	1	1	1	1	1									26401
	AFB	1980	61 15N	149 48W	176	1	1	1	1	1	1	1	1	1	1	1	1									26401
	AFB	1981	61 15N	149 48W	176	1	1	1	1	1	1	1	1	1	1	1	1									26401
ELMENDORF 2	AFB	1953	61 15N	149 48W	206										1	1	1			03			01			26452
	AFB	1954	61 15N	149 48W	206	1	1	1	1	1	1	1	1	1	1	1	1			12			05			26452
	AFB	1955	61 15N	149 48W	206	1	1	1	1	1	1	1	1	1	1	1	1			12						26452
	AFB	1956	61 15N	149 48W	206	1	1	1	1											04						26452
EMMONAK	SAWR	1968	62 46N	164 30W	8												3									
	SAWR	1969	62 46N	164 30W	8	3	3	3	3																	
EMMONAK	A	1977	62 46N	164 31W	10								5	5	5	5	5									
	A	1978	62 46N	164 31W	10	5	5	5	5	5	5	5	5	5	5	5	5									
	A	1979	62 46N	164 31W	10	5	5	5	5	5	5		5	5	5	5	5									
	A	1980	62 46N	164 31W	10	5	5	5	5	5	5	5	5	5	5	5	5									
	A	1981	62 46N	164 31W	14	5	5	5	5	5	5	5	5	5	5	5	5									
ENDEAVOR ISLAND	SAWR	1981	70 21N	147 57W	10										1	1	1									
EXCURSION INLET	A	1943	58 25N	135 26W	25		4	4	4	4	4	4	4	4	4	4	5									
	A	1944	58 25N	135 26W	25	5	5	5																		
FAIRBANKS	SEE EIELSON AFB																									26407
FAIRBANKS	SEE LADD AAB																									26403
FAIRBANKS	FAA	1962	64 51N	147 47W	432									5	5	5	5									
	FAA	1963	64 51N	147 47W	432	5	5	5	5	5	5															
FAIRBANKS	SPL	1923	64 50N	147 43W	500														12							26411
	SPL	1924	64 50N	147 43W	500														12							26411
	SPL	1925	64 50N	147 43W	500														12							26411
	SPL	1926	64 50N	147 43W	500														12							26411
	SPL	1927	64 50N	147 43W	500														02							26411
	WBO	1929	64 50N	147 43W	454														03	04		04		03		26411
	WBO	1930	64 50N	147 43W	454								5	5	5	5	5		12	12		12		12		26411
	WBO	1931	64 50N	147 43W	454	4	4	4	4	5	5	5	5	5	5	5	5		12	12		12		12		26411
	WBO	1932	64 50N	147 43W	454	4	4	4	4	4	4	4	4	4	4	4	4		12	12		12		12		26411

RECORDS INDEX ALPHABETIC BY STATION NAME

ALASKA

NAME	TYPE	YEAR	LAT.	LONG.	ELEV.	HOURLY RECORDS BY MONTH 1 = 24 OBS PER DAY J	F	M	A	M	J	J	A	S	O	N	D	NUMBER OF MONTHS IN YEAR WITH SYNOPTIC FORM	METL SUMMARY	BAROGRM	THERMGRM	TRIPLE REGISTER	WIND RECORDER	HUMIDITY RECORDER	RADAR LG	WBAN NUMBER
FAIRBANKS	WBO	1933	64 50N	147 43W	484	4	4	4	4	4	4	4	4	4	4	4	4		12	12		12		12		26411
	WBO	1934	64 50N	147 43W	484	4	4	4	4	4	4	4	4	4	4	4	4		12	12		12		12		26411
	WBO	1935	64 50N	147 43W	484	4	4	4	4	4	4	4	4	4	4	4	4		12	12		12		12		26411
	WBO	1936	64 50N	147 43W	484	3	3	3	3	3	3	3	3	3	3	3	3		12	12		12		12		26411
	WBO	1937	64 50N	147 43W	484	3	3	3	3	3	3	3	3	3	3	3	3		12	12		12		12		26411
	WBO	1938	64 50N	147 43W	484	3	3	3	3	3	3	3	3	3	3	3	3		12	12		12		12		26411
	WBO	1939	64 50N	147 43W	484	5	5	5	5	5	5	5	5	5	5	5	5		12	12		12		12		26411
	WBO	1940	64 50N	147 43W	484	6	6	6	6	6	6	6	6	6	6	6	6		12	12		12		12		26411
	WBO	1941	64 50N	147 43W	484	7	7	7	7	7	7	7	7	7	7	7	7	05	12	12		12		12		26411
	WBO	1942	64 50N	147 43W	484	1	1	1	1	1	1	1	1	1	1	1	1	12	12	12		12		12		26411
	WBAS	1943	64 50N	147 43W	442					6	6	1	1	1	1	1	1	12	12	12	08	12		12		26411
	WBAS	1944	64 50N	147 43W	442	1	1	1	1	1	1	1	1	1	1	1	1	12	12	12	12	12		12		26411
	WBAS	1945	64 50N	147 43W	442	1	1	1	1	1	1	1	1	1	1	1	1	10	12	12	12	12		12		26411
	WBAS	1946	64 50N	147 43W	442	1	1	1	1	1	1	1	1	1	1	1	1		12	12	12	12		12		26411
	WBAS	1947	64 50N	147 43W	442	1	1	1	1	1	1	1	1	1	1	1	1		12	12	12	12		12		26411
	WBAS	1948	64 50N	147 43W	442	1	1	1	1	1	1	1	1	1	1	1	1		12	12	12	12		12		26411
	WBAS	1949	64 50N	147 43W	442	1	1	1	1	1	1	1	1	1	1	1	1			12	12	12				26411
	WBAS	1950	64 50N	147 43W	442	1	1	1	1	1	1	1	1	1	1	1	1			12	12	12				26411
	WBAS	1951	64 50N	147 43W	442	1	1	1	1	1	1	1	1	1	1	1	1			12	12	08				26411
FAIRBANKS	WBAS	1952	64 49N	147 52W	443	1	1	1	1	1	1	1	1	1	1	1	1			12	12	02				26411
	WBAS	1953	64 49N	147 52W	443	1	1	1	1	1	1	1	1	1	1	1	1			12	12	12				26411
	WBAS	1954	64 49N	147 52W	443	1	1	1	1	1	1	1	1	1	1	1	1			12	12	12				26411
	WBAS	1955	64 49N	147 52W	440	1	1	1	1	1	1	1	1	1	1	1	1			12	12	04				26411
	WBAS	1956	64 49N	147 52W	440	1	1	1	1	1	1	1	1	1	1	1	1			12	12					26411
	WBAS	1957	64 49N	147 52W	440	1	1	1	1	1	1	1	1	1	1	1	1			12	12					26411
	WBAS	1958	64 49N	147 52W	440	1	1	1	1	1	1	1	1	1	1	1	1			12	12					26411
	WBAS	1959	64 49N	147 52W	440	1	1	1	1	1	1	1	1	1	1	1	1			12	12					26411
	WBAS	1960	64 49N	147 52W	440	1	1	1	1	1	1	1	1	1	1	1	1			12	12					26411
	WBAS	1961	64 49N	147 52W	440	1	1	1	1	1	1	1	1	1	1	1	1			12	12					26411
	WBAS	1962	64 49N	147 52W	440	1	1	1	1	1	1	1	1	1	1	1	1			12	12					26411
	WBAS	1963	64 49N	147 52W	440	1	1	1	1	1	1	1	1	1	1	1	1			12	12					26411
	WBAS	1964	64 49N	147 52W	440	1	1	1	1	1	1	1	1	1	1	1	1			12	06					26411
	WBAS	1965	64 49N	147 52W	440	1	1	1	1	1	1	1	1	1	1	1	1			12						26411
	WBAS	1966	64 49N	147 52W	440	1	1	1	1	1	1	1	1	1	1	1	1			12						26411
	WBAS	1967	64 49N	147 52W	440	1	1	1	1	1	1	1	1	1	1	1	1			12						26411
	WBAS	1968	64 49N	147 52W	440	1	1	1	1	1	1	1	1	1	1	1	1			12						26411
	WBAS	1969	64 49N	147 52W	440	1	1	1	1	1	1	1	1	1	1	1	1			12						26411
	WBAS	1970	64 49N	147 52W	455	1	1	1	1	1	1	1	1	1	1	1	1			12						26411
	WBAS	1971	64 49N	147 52W	455	1	1	1	1	1	1	1	1	1	1	1	1			12						26411
	WBAS	1972	64 49N	147 52W	455	1	1	1	1	1	1	1	1	1	1	1	1			12						26411
	WSO	1973	64 49N	147 52W	455	1	1	1	1	1	1	1	1	1	1	1	1			12						26411
	WSO	1974	64 49N	147 52W	455	1	1	1	1	1	1	1	1	1	1	1	1			12						26411
	WSO	1975	64 49N	147 52W	455	1	1	1	1	1	1	1	1	1	1	1	1			12						26411
	WSO	1976	64 49N	147 52W	455	1	1	1	1	1	1	1	1	1	1	1	1			12						26411
	WSO	1977	64 49N	147 52W	455	1	1	1	1	1	1	1	1	1	1	1	1			12						26411
	WSO	1978	64 49N	147 52W	455	1	1	1	1	1	1	1	1	1	1	1	1			12						26411
	WSO	1979	64 49N	147 52W	452	1	1	1	1	1	1	1	1	1	1	1	1			12						26411
	WSO	1980	64 49N	147 52W	452	1	1	1	1	1	1	1	1	1	1	1	1			12						26411
	WSO	1981	64 49N	147 52W	452	1	1	1	1	1	1	1	1	1	1	1	1			12						26411
FAIRWAY ISLAND	CG	1944	57 27N	134 52W	40			1	1	1	1	1	1	1	1					08						
FAREWELL	CAA	1941	62 32N	153 54W	1503												4			01						26519
	CAA	1942	62 32N	153 54W	1503	4	4	4	4	4		4	6	6	6	6	6			12						26519
	CAA	1943	62 32N	153 54W	1503	5	5	5	6	1	1	1	1	1	1	1	1			12						26519
	CAA	1944	62 32N	153 54W	1503	1	1	1	1	1	1	1	1	1	1	1	1	11	04	12						26519
	CAA	1945	62 32N	153 54W	1503	1	1	1	1	1	1	1	1	1	1	1	1	12		12						26519
	CAA	1946	62 32N	153 54W	1503	1	1	1	1	1	1	1	1	1	1	1	1			12						26519
	CAA	1947	62 32N	153 54W	1503	1	1	1	1	1	1	1	1	1	1	1	1			12						26519
	CAA	1948	62 32N	153 54W	1503	1	1	1	1	1	1	1	1	1	1	1	1			12						26519
	CAA	1949	62 32N	153 54W	1503	1	1		1	1	1	1	1	1	1	1	1			12						26519
	CAA	1950	62 32N	153 54W	1503	1	1	1	1	1	1	1	1	1	1	1	1			12						26519
	CAA	1951	62 32N	153 54W	1503	1	1	1	1	1	1	1	1	1	1	1	1			12						26519
	CAA	1952	62 32N	153 54W	1503	1	1	1	1	1	1	1	1	1	1	1	1			12						26519
	CAA	1953	62 32N	153 54W	1503	1	1	1	1	1	1	1	1	1	1	1	1			12						26519
	CAA	1954	62 32N	153 54W	1503	1	1	1	1	1	1	1	1	1	1	1	1			12						26519
	CAA	1955	62 32N	153 54W	1503	1	1	1	1	1	1	1	1	1	1	1	1			10						26519
	CAA	1956	62 32N	153 54W	1503	1	1	1	1	1	1	1	1	1	1	1	1			12						26519
	CAA	1957	62 32N	153 54W	1503	1	1	1	1	1	1	1	1	1	1	1	1			12						26519
	CAA	1958	62 32N	153 54W	1503	1	1	1	1	1	1	1	1	1	1	1	1			12						26519
	CAA	1959	62 32N	153 54W	1503	1	1	1	1	1	1	1	1	1	1	1	1			12						26519
	FAA	1960	62 32N	153 54W	1503	1	1	1	1	1	1	1	1	1	1	1	1			12						26519
	FAA	1961	62 32N	153 54W	1503	1	1	1	1	1	1	1	1	1	1	1	1			12						26519
	FAA	1962	62 32N	153 54W	1503	1	1	1	1	1	1	1	1	1	1	1	1			10						26519
	FAA	1963	62 32N	153 54W	1503	1	1	1	1	1	1	1	1	1	1	1	1			12						26519
	FAA	1964	62 32N	153 54W	1503	1	1	1	1	1	1	1	6	6	6	6	6			12	09					26519
	FAA	1965	62 32N	153 54W	1503	6	6	6	6	6	6	6	6	6	6	6	6			12	12					26519
	FAA	1966	62 32N	153 54W	1503	6	6	6	6	6	6	6	6	6	6	6	6			12	10					26519
	WBAS	1967	62 32N	153 54W	1503	6	6	6	6	6	6	6	6	6	6	6	6			12	12					26519
	WBAS	1968	62 32N	153 54W	1503	6	6	6	6	6	6	6	6	6	6	6	6			12	12					26519
	WBO	1969	62 32N	153 54W	1503	6	6	6	6	6	6	6	5	5	5	5	5			12	12					26519
	WBO	1970	62 32N	153 54W	1503	5	5	5	5	5	5	5	5	5	5	5	5			12	12					26519
	WBO	1971	62 32N	153 54W	1503	5	5	5	5	5	5	5	5	5	5	5	5			12	12					26519
	WBO	1972	62 32N	153 54W	1503	5	5	5	5	5	5	5	5	5	5	5	5			12	12					26519
	WSO	1973	62 32N	153 54W	1503	5	5	5	5	5	5	5	5	5	5	5	5			12	12					26519
	WSO	1974	62 31N	153 53W	1503	5	5	5	5	5	5	5	5	5	5	5	5			12	10					26519
	WSO	1975	62 31N	153 53W	1503	5	5	5	5	5	5	5	5	5	5	5	5			12	11					26519
	WSO	1976	62 31N	153 53W	1503	5	5	5	5	5	5	5	5	5	5	5	5			12	09					26519
	WSO	1977	62 31N	153 53W	1503	5	5	5	5	5	5	5	5	5	5	5	5			12	07					26519

RECORDS INDEX ALPHABETIC BY STATION NAME

ALASKA

NAME	TYPE	YEAR	LAT.	LONG.	ELEV.	HOURLY RECORDS BY MONTH 1 = 24 OBS PER DAY J	F	M	A	M	J	J	A	S	O	N	D	NUMBER OF MONTHS IN YEAR WITH SYNOPTIC FORM	METL SUMMARY	BAROGRM	THERMGRM	TRIPLE REGISTER	WIND RECORDER	HUMIDITY RECORDER	RADAR LG	WBAN NUMBER
FAREWELL	WSO	1978	62 31N	153 53W	1503	5	5	5	5	5	5	5	5	5	5	5	5			12	12					26519
	WSO	1979	62 31N	153 53W	1503	5	5	5	5	5	5	5	5	5	5	5	5			12	12					26519
	WSO	1980	62 31N	153 53W	1503	5	5	5	5	5	5	5	5	5	5	5	5			12	12					26519
	WSO	1981	62 31N	153 53W	1503	5	5	5	5	5	5	5	5	5	5	5	5			11	11					26519
FIRE ISLAND	AFS	1948	61 09N	150 14W	50	5	5	5	5											04	04					26507
FIVE FINGER LS	CG	1939	57 16N	133 37W	30				3	3	3	3	3	3	3	3	3									25319
	CG	1940	57 16N	133 37W	30	3	3	3	3	3	3	4	4	4	4	5	5									25319
	CG	1941	57 16N	133 37W	30	5	5	5	5	5	5	5	5	5	5	5	5			09						25319
	CG	1942	57 16N	133 37W	30					5										05						25319
	CG	1943	57 16N	133 37W	30									4	1	1	1			03						25319
	CG	1944	57 16N	133 37W	30	1	1	1	1	1	1	1	1	1	1	1	1			12						25319
	CG	1945	57 16N	133 37W	30	1	1	1	1	1	1	1	1	1	1	1	1			12						25319
	CG	1946	57 16N	133 37W	30	1	1	1	1	1	6	1	1	1	6	4	4			12						25319
	CG	1947	57 16N	133 37W	30	4	4	4	4	4	4	4	4	4	4	4	4			12						25319
	CG	1948	57 16N	133 37W	30	4		4	4	4	4	4	4	4	4	4	4			12						25319
	CG	1949	57 16N	133 37W	30	4	4	4	4	4	4	4	4	4	4	4	4			12						25319
	CG	1950	57 16N	133 37W	30	4	4	4	4	4	4	4	4	4	4	4	4			04						25319
	CG	1951	57 16N	133 37W	30	4	4	5	4	4	4	4	4	4	4	5	5									25319
	CG	1952	57 16N	133 37W	30	5	5	5	4	4	4	4	4	4	4	5	5									25319
	CG	1953	57 16N	133 37W	30	5	5	5	5	5	5	5	5	5	5	5	5									25319
	CG	1954	57 16N	133 37W	30	5	5	5	5	5	5	5	5	5	5	5	5									25319
	CG	1955	57 16N	133 37W	30	5	5	5	5	5	5	5	5	5	5	5	5									25319
	CG	1956	57 16N	133 37W	30	5	5	5	5	5	5	5	5	5	5	5	5									25319
	CG	1957	57 16N	133 37W	30	5	5	5	5	5	5	5	5	5	5	5	5									25319
	CG	1958	57 16N	133 37W	30	5	5	5	5	5	5	5	5	5	5	5	5									25319
	CG	1959	57 16N	133 37W	30	5	5	5	5	5	5	5	5	5	5	5	5									25319
	CG	1960	57 16N	133 37W	30	5	5	5	5	5	5	5	5	5	5	5	5									25319
	CG	1961	57 16N	133 37W	30	5	5	5	5	5	5	5	5	5	5	5	5									25319
	CG	1962	57 16N	133 37W	30	5	5	5	5	5	5	5	5	5	5	5	5									25319
	CG	1963	57 16N	133 37W	30	5	5	5	5	5	5	5	5	5	5	5	5									25319
	CG	1964	57 16N	133 37W	30	5	5	5	5	5	5	5	5	5	5	5	5									25319
	CG	1965	57 16N	133 37W	30	5	5	5	5	5	5	5	5	5	5	5	5									25319
	CG	1966	57 16N	133 37W	30	5	5	5	5	5	5	5	5	5	5	5	5									25319
	CG	1967	57 16N	133 37W	30	5	5	5	5	5	5	5	5	5	5	5	5									25319
	CG	1968	57 16N	133 37W	30	5	5	5	5	5	5	5	5	5	5	5	5									25319
	CG	1969	57 16N	133 37W	30	5	5	5	5	5	5	5	5	5	5	5	5									25319
	CG	1970	57 16N	133 37W	30	5	5	5	5	5	5	5	5	5	5	5	5									25319
	CG	1971	57 16N	133 37W	30	5	5	5	5	5	5	5	5	5	5	5	5									25319
	CG	1972	57 16N	133 37W	30	5	5	5	5	5	5	5	5	5	5	5	5									25319
	CG	1973	57 16N	133 37W	30	5	5	5	5	5	5	5	5	5	5	5	5									25319
	CG	1974	57 16N	133 37W	30	5	5	5	5	5	5	5	5	5	5	5	5									25319
	CG	1975	57 16N	133 37W	30	5	5	5	5	5	5	5	5	5	5	5	5									25319
	CG	1976	57 16N	133 37W	30	5	5	5	5	5	5	5	5	5	5	5	5									25319
	CG	1977	57 16N	133 37W	30	5	5	5	5	5	5	5	5	5	5	5	5									25319
	CG	1978	57 16N	133 37W	30	5	5	5	5	5	5	5	5	5	5	5	5									25319
	CG	1979	57 16N	133 37W	30	5	5	5	5	5	5	5	5	5	5	5	5									25319
	CG	1980	57 16N	133 37W	30	5	5	5	5	5	5	5	5	5	5	5										25319
	CG	1981	57 16N	133 37W	30			5	5	5	5	5	5	5	5	5	5									25319
FIVE MILE CAMP	SAWR	1974	66 05N	150 00W	440											1	1									
	SAWR	1975	66 05N	150 00W	440	1	1	1	1	1	1	1	1	1	1	1	6									
	SAWR	1976	66 05N	150 00W	440	6	6	6	6	6	6	6	6	6	6	6	6									
	SAWR	1977	66 05N	150 00W	440	5	5	5	5	5	5	5	5	5	5	5	5									
	SAWR	1978	66 05N	150 00W	440	6	6	6	6	6	6	6	6	6	6	6	6									
	SAWR	1979	66 05N	150 00W	440	6	6	6	5	5	5	5	5	5	5	5	5									
	SAWR	1980	66 05N	150 00W	440	5	5	5	5	5	5	5	5	5		3	3									
	SAWR	1981	66 05N	150 00W	440	3	3	3	3			3	3		3	3										
FLAT	A	1931	62 27N	158 00W	303									3	3	3	3									26520
	A	1932	62 27N	158 00W	303	3	3	3	3	3	3	3	3	3	3	3	3									26520
	A	1933	62 27N	158 00W	303	3	3	3	3	3	3	3	3	3	3		3									26520
	A	1934	62 27N	158 00W	303	3	3	3	3	3	3	3	3	3												26520
	A	1935	62 27N	158 00W	303									3	3	3	3									26520
	A	1936	62 27N	158 00W	303	3	3	3	3	3	3	3	3	3	3	3	3									26520
	A	1937	62 27N	158 00W	303	3	3	3	3	3	3		3	3	3	3	3									26520
	A	1938	62 27N	158 00W	303	3	3	3	3	3	3	3	3	3	3	3	3									26520
	SA	1939	62 27N	158 00W	303	3	3	3	5	5	5	5	5	3	3	4	4	10	10	07						26520
	SA	1940	62 27N	158 00W	303	3	4	5	5	5	5	5	5	5	5	5	5	12	12	12						26520
	SA	1941	62 27N	158 00W	303	5	6	6	6	6	6	6	6	6	6	6	6	12	12	12						26520
	SA	1942	62 27N	158 00W	303	6	6	6	6	6	6	6	6	6	6	6	6	12	08	12						26520
	SA	1943	62 27N	158 00W	303	6	6	6	6	6	6	6	6	6	6	6	6	12		12						26520
	SA	1944	62 27N	158 00W	303	6	6	6	6	6	6	6	6	6	6	6	6	12		12						26520
	A	1945	62 27N	158 00W	309	6	6	6	5	5	5	5	5	5	5	3	3	03		12						26520
	A	1946	62 27N	158 00W	326	3	3	3	3	3	3	3	3	3	3	3	3			06						26520
	A	1947	62 27N	158 00W	326	3	4	4	4	4	3	3	3	3	3	3	3									26520
	A	1948	62 27N	158 00W	326	3	3	3	3	3	3	3	3	3	3	3	3									26520
	A	1949	62 27N	158 00W	326										3	3	3									26520
	A	1950	62 27N	158 00W	326	3	3	3	3	3	3	3	3	3	3	3	3									26520
	A	1951	62 27N	158 00W	326	3	3	3	3	3	3	3	3	3	3	3	3									26520
	A	1952	62 27N	158 00W	326	3	3	3	3	3	3	3	3	3	3	3	3									26520
	A	1953	62 27N	158 00W	326	3	3	3	3	3	3	3	3	3	3	3	3									26520
	A	1954	62 27N	158 00W	326	3	3	3	3	3	3	3	3	3	3	3	3									26520
	A	1955	62 27N	158 00W	326	3	3	3	3	3	3	3	3	3	3	3	3									26520
	A	1956	62 27N	158 00W	326	3	3	3	3	3	3	3	3	3	3	3	3									26520
	A	1957	62 27N	158 00W	326	3	3	3	3	3	3	3	3	3	3	3	3									26520
	A	1958	62 27N	158 00W	326	3	3	3	3	3	3	3	3	3	3	3	3									26520
	A	1959	62 27N	158 00W	326	3	3	3	3	3	3	3	3	3	3	3										26520
	A	1960	62 27N	158 00W	326	3	3	3	3	3	3	3	3	3	3											26520

RECORDS INDEX ALPHABETIC BY STATION NAME

ALASKA

NAME	TYPE	YEAR	LAT.	LONG.	ELEV.	HOURLY RECORDS BY MONTH 1 = 24 OBS PER DAY: J	F	M	A	M	J	J	A	S	O	N	D	NUMBER OF MONTHS IN YEAR WITH: SYNOPTIC FORM	METL SUMMARY	BAROGRAM	THERMOGRAM	TRIPLE REGISTER	WIND RECORDER	HUMIDITY RECORDER	RADAR LG	WBAN NUMBER
FLAT	A	1961	62 27N	158 00W	326				3	3						3	3									26520
FOREST ISLAND	CG	1943	54 48N	133 32W	1210													02		02						
	CG	1944	54 48N	133 32W	1210													05		05						
FORT GLENN	SEE CAPE AFB																									25602
FORT GREELY	ASC	1958	63 48N	145 01W	1580															07			02	06		26406
	ASC	1959	63 48N	145 01W	1580																			01		26406
	ASC	1960	63 48N	145 01W	1580															04			01	10		26406
	ASC	1961	63 48N	145 01W	1580															03			02	03		26406
FORT MORROW	SEE PORT HEIDEN																									25504
FORT MORROW	AAF	1942	56 57N	158 37W	94									1	1	1	1	04	04							25504
	AAF	1943	56 57N	158 37W	94	1	1	1	1	1	1	1	1	1	1	1	1	12	01							25504
	AAF	1944	56 57N	158 37W	94	1	1	1	1	1	1	1	1	1	1	1	1	12	04							25504
	AAF	1945	56 57N	158 37W	94	1	1	1	1	1	1	1	1	1				03								25504
FORT RANDALL	SEE THORNBROUGH AFB																									25603
FORT WAINWRIGHT	AFB	1977	64 50N	147 37W	450		6	6	6	6	6	6	6	6	6	6	6									26462
	AFB	1978	64 50N	147 37W	450	6	6	6	6	6	6	6	6	6	6	6	6									26462
	AFB	1979	64 50N	147 37W	450	6	6	6	6	6	6	6	6	6	6	6	6									26462
	AFB	1980	64 50N	147 37W	450	6	6	6	6	6	6	6	6	6	6	6	6									26462
	AFB	1981	64 50N	147 37W	450	6	6	6	6	6	6	6	6	6	6	6	6									26462
FORT YUKON	A	1924	66 35N	145 18W	410														12	12						26413
	A	1925	66 35N	145 18W	410														12	12						26413
	A	1926	66 35N	145 18W	410														12	12						26413
	A	1927	66 35N	145 18W	410														12	12						26413
	A	1928	66 35N	145 18W	410														12	12						26413
	A	1929	66 35N	145 18W	410														12	12						26413
	A	1930	66 35N	145 18W	410									3	3	3	3		12	12						26413
	A	1931	66 35N	145 18W	410	3	3	3	3	3	3	3	3	3	3	3	3		12	12						26413
	A	1932	66 35N	145 18W	410	3	3	3	3	3	3	3	3	3	3	3	3		12	12						26413
	A	1933	66 35N	145 18W	410	3	3	3	3	3	3	3	3	3	3	3	3		12	12						26413
	A	1934	66 35N	145 18W	410	3	3	3	3	3	3	3	3	3	3	3	3		01	01						26413
	A	1935	66 35N	145 18W	410	3	3	3	3	3	3	3	3	3	3	3	3									26413
	A	1936	66 35N	145 18W	410	3	3	3	3																	26413
	A	1937	66 35N	145 18W	410												3									26413
	A	1938	66 35N	145 18W	410	3	3	3	3	3	3	3	3	3	3	3	3									26413
	A	1939	66 35N	145 18W	410	3	3	3	3	3	3	3	3	3	3	3	3									26413
	A	1940	66 35N	145 18W	410	3	3	3	3	3	3	3	3	3	3	3	3									26413
	A	1941	66 35N	145 18W	410	5	5	5	5	5	5	5	5	5	5	5	5									26413
	A	1942	66 35N	145 18W	410	5	5	5	5																	26413
	A	1943	66 35N	145 18W	410							6	6	6	6	6	6		04	06						26413
	CAA	1944	66 35N	145 18W	425	6	6	6	6	6	6	6	6	6	6	6	6		06	12						26413
	CAA	1945	66 35N	145 18W	425	6	6	6	6	6	6	6	6	5	5	5	5			12						26413
	CAA	1946	66 35N	145 18W	425	6	6	6	6	6	6	6	6	6	6	6	6			12						26413
	CAA	1947	66 35N	145 18W	425	6	6	6	6	6	6	6	6	6	6	6	6			12						26413
	CAA	1948	66 35N	145 18W	425	6	6	6	6	6	6	6	6	6	6	6	6			12						26413
	CAA	1949	66 35N	145 18W	425	6	5	6	6	5	6	6	6	6	6	5	5			12						26413
	CAA	1950	66 35N	145 18W	425	6	5	6	6	6	5	5	6	6	6	6	6			12						26413
	CAA	1951	66 35N	145 18W	425	5	6	5	5	6	5	6	6	6	6	6	6			12						26413
	CAA	1952	66 35N	145 18W	425	6	6	5	6	6	6	6	6	6	6	6	6			12						26413
	CAA	1953	66 35N	145 18W	425	6	6	6	6	6	6	6	6	6	6	6	6			12						26413
	CAA	1954	66 35N	145 18W	425	6	6	6	6	6	6	6	6	6	6	6	6			12						26413
	CAA	1955	66 35N	145 18W	425	6	6	6	6	6	6	6	6	6	6	6	6			12						26413
	CAA	1956	66 35N	145 18W	425	6	6	6	6	6	6	6	6	6	6	6	6			12						26413
	CAA	1957	66 35N	145 18W	425	6	6	6	6	6	6	6	6	6	6	6	6			12						26413
	CAA	1958	66 35N	145 18W	425	6	6	6	6	6	6	6	6	6	6	6	6			12						26413
	CAA	1959	66 35N	145 18W	425	6	6	6	6	6	6	6	6	6	6	6	6			12						26413
	FAA	1960	66 35N	145 18W	425	6	6	6	6	6	6	6	6	6	6	6	6			12						26413
	FAA	1961	66 35N	145 18W	425	5	5	5	5	5	5	5	5	5	5	5	5			12						26413
	FAA	1962	66 35N	145 18W	425	5	5	5	5	5	5	5	5	5	5	5	5			12						26413
	FAA	1963	66 35N	145 18W	425	6	5	5	5	5	5	5	5	5	5	5	5			12						26413
	A	1964	66 35N	145 18W	425	5	5	5	5	5	5	5	5	5	6	5	5			12						26413
	SAWR	1965	66 35N	145 18W	422	5	5	5	5	5	5	5	5	5	5	5	5			08						26413
	A	1966	66 35N	145 18W	422	5	5	5	5	5	5									06						26413
FORT YUKON	AC	1966	66 33N	145 12W	457							5	5	5	5	5	5			06						26413
	AC	1967	66 33N	145 12W	457	5	5	5	5	5	5	5	5	5	5	5	5			12						26413
	AC	1968	66 33N	145 12W	457	5	5	5	5	5	5	5	5	5	5	5	5			12						26413
	AC	1969	66 33N	145 12W	457	5	5	5	5	5	5	5	5	5	5	5	5			11			02			26413
	AC	1970	66 33N	145 12W	457	5	5	5	5	5	5	5	5	5	5	5	5									26413
	AC	1971	66 33N	145 12W	457	5	5	5	5	5	5	5	5	5	5	5	5			10						26413
	AC	1972	66 33N	145 12W	457	5	5	5	5	5	5	5	5	5	5	5	5			11						26413
	AC	1973	66 33N	145 12W	457	3	3	3	3	3	3	3	3	3	3					07						26413
	AC	1974	66 33N	145 12W	457	3	1	1	3				5	5	5	5	5									26413
	AC	1975	66 33N	145 12W	457	5	5	5	5	5	5					5	5									26413
	ACW	1976	66 33N	145 12W	457	5	5	5	5	5	5	5	5	5	5	5										26413
	ACW	1977	66 33N	145 12W	457	5	5	5	5							5	5									26413
	ACW	1978	66 33N	145 12W	457	5	5	5	4	4	4	4	4	3			3									26413
	ACW	1979	66 33N	145 12W	457	3	3	3	3																	26413
	ACW	1981	66 33N	145 12W	457												3									26413
FORT YUKON	A	1968	66 34N	145 16W	435				5	5	3	3	3	3	3	3	3									
	A	1969	66 34N	145 16W	435	3	3	3	3	3	3	3	3			3	3									
	A	1970	66 34N	145 16W	435	3	3	3	3	3	3	3	3	3	3	3	3									

RECORDS INDEX ALPHABETIC BY STATION NAME

ALASKA

NAME	TYPE	YEAR	LAT.	LONG.	ELEV.	HOURLY RECORDS BY MONTH 1 = 24 OBS PER DAY: J	F	M	A	M	J	J	A	S	O	N	D	NUMBER OF MONTHS IN YEAR WITH: SYNOPTIC FORM	METL SUMMARY	BAROGRAM	THERMGRM	TRIPLE REGISTER	WIND RECORDER	HUMIDITY RECORDER	RADAR LG	WBAN NUMBER
FORT YUKON	A	1971	66 34N	145 16W	435	3	3	3	3	3	3	3	3	3	3	3	3									
	A	1972	66 34N	145 16W	435	3	3	3	3	3		3	3	3	3	3	3									
FRANKLIN BLUFFS	SAWR	1974	69 43N	148 42W	357			3		3	5	5				1	1									
	SAWR	1975	69 43N	148 42W	357	1	1	1	1	1	1	1	1	1	1	1	1									
	SAWR	1976	69 43N	148 42W	357			3	6	6	6	6	6	6	6	6	6									
	SAWR	1977	69 43N	148 42W	357	5	5	5	5	5	5	5	5													
FUNTER BAY	A	1974	58 15N	134 54W	5			5	5	5	5	5	5	5	5	5	5									
	A	1975	58 15N	134 54W	5	5	5	5	5	5	5	5	5	5	5	5	5									
	A	1976	58 15N	134 54W	5	5	5	5	5	5	5	5	5	5	5	5	5									
	A	1977	58 15N	134 54W	5	5	5	5	5	5	5	5	5	5	5	5	5									
	A	1978	58 15N	134 54W	5	5	5	5	5	5	5	5	5	5	5	5	5									
	A	1979	58 15N	134 54W	5	5	5	5	5	5	5	5	5	5	5	5										
	A	1980	58 15N	134 54W	5		5	5	5	5	5	5	5	5	5	5	5									
	A	1981	58 15N	134 54W	5	5	5	5	5	5	5	5	5	5	5	5	5									
GALBRAITH	SAWR	1970	68 29N	149 29W	2665																			04		
	SAWR	1971	68 29N	149 29W	2665																			07		
	SAWR	1974	68 29N	149 29W	2665			3	3	3	3	3				1	1									
	SAWR	1975	68 29N	149 29W	2665	1	1	1	1	1	1	1	1	1	1	1	1									
	SAWR	1976	68 29N	149 29W	2665	1	1	1	1	1	1	1	1	1	1	1	1									
	SAWR	1977	68 29N	149 29W	2665	1	1	1	1	1	1	1	1	1	1	1	1									
	SAWR	1978	68 29N	149 29W	2665	1	5	5	5	5	5	5	5	5	5	5	5									
	SAWR	1979	68 29N	149 29W	2665	5	5	5	5	5	5	5	5	5	5	5	5									
	SAWR	1980	68 29N	149 29W	2665	5	5	5	5	5	5		5	5	5	5	5									
	SAWR	1981	68 29N	149 29W	2665	5	5		5	5	5	5	5	5	5	5	5									
GALENA	CAA	1945	64 43N	156 54W	130													6		02						26509
	CAA	1946	64 43N	156 54W	130	1	1	1	1	1	1	1	1	1	1	1	1	1		12						26509
	WBAS	1947	64 43N	156 54W	139	1	1	1	1	1	1	1	1	1	1	1	1	1	03	12						26509
	WBAS	1948	64 43N	156 54W	139	1	1	1	1	1	1	1	1	1	1	1	1	1	12	12						26509
	WBAS	1949	64 43N	156 54W	125	1	1	1	1	1	1	1	1	1	1	1	1	1		12						26509
	WBAS	1950	64 43N	156 54W	125	1	1	1	1	1	1	1	1	1	1	1	1	1		12						26509
	WBAS	1951	64 43N	156 54W	125	1	1	1	1	1	1	1	1	1	1	1	1	1		12						26509
	WBAS	1952	64 43N	156 54W	125	1	1	1	1	1	1	1	1	1	1	1	1	1		12						26509
	WBAS	1953	64 43N	156 54W	125	1				1	1									05						26509
GALENA	AFS	1941	64 43N	156 54W	135													5								26501
	AFS	1942	64 43N	156 54W	135	5	5	5	5	5				1	1	1	1	1		04						26501
	AFS	1943	64 43N	156 54W	135	1	1	1	1	1	1	1	1	1	1	1	1	1		12	05					26501
	AFS	1944	64 43N	156 54W	135	1	1	1	1	1	1	1	1	1	1	1	1	1		12	12		04			26501
	AFS	1945	64 43N	156 54W	123	1	1	1	1	1	1	1	1	1	1	1	1			10	09		07			26501
	AFS	1953	64 43N	156 54W	125						1	1	1	1	1	1	1	1		07						26501
	AFS	1954	64 43N	156 54W	125	1	1	1	1	1	1	1	1	1	1	1	1	1		12						26501
	AFS	1955	64 43N	156 54W	125	1	1	1	1	1	1	1	1	1	1	1	1	1		12						26501
	AFS	1956	64 43N	156 54W	125	1	1	1	1	1	1	1	1	1	1	1	1	1		11						26501
	AFS	1957	64 43N	156 54W	125	1	1	1	1	1	1	1	1	1	1	1	1	1		12						26501
	AFS	1958	64 43N	156 54W	125	1	1	1	1	1	1	1	1	1	1	1	1	1		12						26501
	AFS	1959	64 43N	156 54W	125	1	1	1	1	1	1	1	1	1	1	1	1	1		12						26501
	AFS	1960	64 43N	156 54W	125	1	1	1	1	1	1	1	1	1	1	1	1	1		12						26501
	AFS	1961	64 44N	156 56W	125	1	1	1	1	1	1	1	1	1	1	1	1	1		12						26501
	AFS	1962	64 44N	156 56W	125	1	1	1	1	1	1	1	1	1	1	1	1	1		12						26501
	AFS	1963	64 44N	156 56W	125	1	1	1	1	1	1	1	1	1	1	1	1	1		12			08			26501
	AFS	1964	64 44N	156 56W	149	1	1	1	1	1	1	1	1	1	1	1	1	1		03			12			26501
	AFS	1965	64 44N	156 56W	149	1	1	1	1	1	1	1	1	1	1	1	1	1					12			26501
	AFS	1966	64 44N	156 56W	149	1	1	1	1	1	1	1	1	1	1	1	1	1					12			26501
	AFS	1967	64 44N	156 56W	149	1	1	1	1	1	1	1	1	1	1	1	1	1					12			26501
	AFS	1968	64 44N	156 56W	149	1	1	1	1	1	1	1	1	1	1	1	1	1					12			26501
	AFS	1969	64 44N	156 56W	149	1	1	1	1	1	1	1	1	1	1	1	1	1					12			26501
	AFS	1970	64 44N	156 56W	149	1	1	1	1	1	1	1	1	1	1	1	1	1					12			26501
	AFS	1971	64 44N	156 56W	149	1	1	1	1	1	1	1	1	1	1	1	1	1					12			26501
	AFS	1972	64 44N	156 56W	149	1	1	1	1	1	1	1	1	1	1	1	1	1					12			26501
	AFS	1973	64 44N	156 56W	149	1	1	1	1	1	1	1	1	1	1	1	1	1					03			26501
	AFS	1974	64 44N	156 56W	149	1	1	1	1	1	1	1	1	1	1	1	1	1								26501
	AFS	1975	64 44N	156 56W	149	1	1	1	1	1	1	1	1	1	1	1	1	1								26501
	AFS	1976	64 44N	156 56W	149	1	1	1	1	1	1	1	1	1	1	1	1	1								26501
	AFS	1977	64 44N	156 56W	149	1	1	1	1	1	1	1	1	1	1	1	1	1								26501
	AFS	1978	64 44N	156 56W	149	1	1	1	1	1	1	1	1	1	1	1	1	1								26501
	AFS	1979	64 44N	156 56W	149	1	1	1	1	1	1	1	1	1	1	1	1	1								26501
	AFS	1980	64 44N	156 56W	149	1	1	1	1	1	1	1	1	1	1	1	1	1								26501
	AFS	1981	64 44N	156 56W	149	1	1	1	1	1	1	1	1	1	1	1	1	1								26501
GAMBELL	SA	1935	63 51N	171 36W	30									3	3	3	3	3								26703
	SA	1936	63 51N	171 36W	30	3	3	3	3	3	3	3														26703
	SA	1938	63 51N	171 36W	30											3	3									26703
	SA	1939	63 51N	171 36W	30											3	3									26703
	SA	1940	63 51N	171 36W	30	3	3	3										09	09	09						26703
	SA	1941	63 51N	171 36W	30	3	3		3				3	3	3		3	3	12	12						26703
	SA	1942	63 51N	171 36W	30											1	1	12	12	12						26703
	WBAS	1943	63 51N	171 36W	32	1	1	1	1	1	1	1	1	1	1	1	1	12	12	12						26703
	WBAS	1944	63 51N	171 36W	32	1	1	1	1	1	1	1	1	1	1	1	1	12	12	12						26703
	WBAS	1945	63 51N	171 36W	32	1	1	1	1	1	1	1	1	1	1	1	1	11	12	12						26703
	WBAS	1946	63 51N	171 36W	32	1	1	1	1	1	1	1	1	1	1	1	1	01	12	12						26703
	WBAS	1947	63 51N	171 36W	32	1	1	1	1	1	1	1	1	1	1	1	1		12	12		10				26703
	WBAS	1948	63 51N	171 36W	32	1	1	1	1	1	1	1	1	1	1	1	1		12	12		12				26703
	WBAS	1949	63 51N	171 36W	32	1	1	1	1	1	1	1	1	1	1	1	1			12		12				26703
	WBAS	1950	63 51N	171 36W	32	1	1	1	1	1	1	1	1	1	1	1	1			12		12				26703
	WBAS	1951	63 51N	171 36W	32	1	1	1	1	1	1	1	1	1	1	1	1			12		06				26703
	WBAS	1952	63 51N	171 36W	32	1	1	1	1	1	1	1	1	1	1	1	1			12						26703

RECORDS INDEX ALPHABETIC BY STATION NAME

ALASKA

NAME	TYPE	YEAR	LAT.	LONG.	ELEV.	HOURLY RECORDS BY MONTH 1 = 24 OBS PER DAY: J	F	M	A	M	J	J	A	S	O	N	D	NUMBER OF MONTHS IN YEAR WITH: SYNOPTIC FORM	METL SUMMARY	BAROGRM	THERMGRM	TRIPLE REGISTER	WIND RECORDER	HUMIDITY RECORDER	RADAR LG	WBAN NUMBER
GAMBELL	WBAS	1953	63 51N	171 36W	32	1	1	1	1	1	1									05						
	SAWR	1954	63 51N	171 36W	30											3										26703
	SAWR	1955	63 51N	171 36W	30		3							3												
	SAWR	1956	63 51N	171 36W	30											3	3									
	SAWR	1957	63 51N	171 36W	30	3	3	3	3																	
GAMBELL	SAWR	1965	63 46N	171 45W	15												3									
	SAWR	1966	63 46N	171 45W	25	3	3	3	3		3	3	3	3												
	SAWR	1967	63 46N	171 45W	25	3	3	3	3	3	3	3	3	3	3	3	3									
	SAWR	1968	63 46N	171 45W	25	3	3	3	3	3	3	3	3	3	3	3	3									
	SAWR	1969	63 46N	171 45W	25	3	3	3		3			3	3	3	3	3									
	SAWR	1970	63 46N	171 45W	25	3	3	3	3	3	3	3	3	3	3	3	3									
	SAWR	1971	63 46N	171 45W	25	3	3	3	3	3							3									
	SAWR	1972	63 46N	171 45W	25	3	3	3	3	3	3	3	3	3	3	3	3									
	SAWR	1973	63 46N	171 45W	25	3	3	3	3	3	3	3	3	3	3	3	3									
	SAWR	1974	63 46N	171 45W	25	3	3	3	3	3	3	3	3	3	3	3	3									
	SAWR	1975	63 46N	171 45W	25	3	3	3	3	3	3	3	3	3	3	3	3									
	SAWR	1976	63 46N	171 45W	25	3	3	3																		
	SAWR	1977	63 46N	171 45W	25											3										
	SAWR	1981	63 46N	171 45W	25												5									
GERSTLE RIVER	ASC	1969	63 51N	144 59W												1	1									26458
	ASC	1970	63 51N	144 59W		1	1	1	1	1	1	1	1	1												26458
GILMORE CREEK	COOP	1962	64 59N	147 25W	973															04	02	04				
	COOP	1963	64 59N	147 25W	973															04	04					
GLACIER	COOP	1974	58 27N	135 53W	50																			02		
GOLOVIN	A	1930	64 33N	163 01W	20		3	3	3	3	3	3	3	3	3	3	3									26628
	A	1931	64 33N	163 01W	20	3	3	3	3	3	3	3	3	3	3	3	3									26628
	A	1932	64 33N	163 01W	20	3	3	3	3	3	3	3	3	3	3	3	3									26628
	A	1933	64 33N	163 01W	20	3	3	3	3	3	3	3	3	3	3	3	3									26628
	A	1934	64 33N	163 01W	20	3	3	3	3	3	3	3	3	3	3	3	3									26628
	A	1935	64 33N	163 01W	20	3	3	3	3	3	3	3	3	3	3	3	3									26628
	A	1936	64 33N	163 01W	20	3	3	3	3	3	3	3	3	3	3	3	3									26628
	A	1937	64 33N	163 01W	20				3	3	3	3	3	3	3	3	3									26628
	A	1938	64 33N	163 01W	20	3	3	3	3	3	3	3	3	3	3	3	3									26628
	A	1939	64 33N	163 01W	20	3	3	3	3	3	3	3	3	3	3	3	3									26628
	A	1940	64 33N	163 01W	20	4	4	4	4	4	4	4	4	4	4	4	4									26628
	A	1941	64 33N	163 01W	12	5	5	5	5	5	5	5	5	5	5	5	5	07		07						26628
	A	1942	64 33N	163 01W	12	5	5	5	5	5	5	5	5	6	6	6	6	12		12						26628
	A	1943	64 33N	163 01W	12	6	6	6	6	6	6	6	6	6	6	6	6	12		12						26628
	A	1944	64 33N	163 01W	12	6	6	6	6	6	6	6	6	6	6	6	6	10		10						26628
	A	1945	64 33N	163 01W	12	6	6	6	6	6	6	6	6	6	6											26628
GOOD PASTER	A	1939	64 20N	144 05W	2500											3	3									
	A	1940	64 20N	144 05W	2500	3	3	3	3	3	3	3	3	3	3	3	3									
	A	1941	64 20N	144 05W	2500	3	3	3	3	3	3	3	3	3	3	3	3									
	A	1942	64 20N	144 05W	2500	3	3					5	5	5	5	5	5									
	A	1943	64 20N	144 05W	2500	5																				
GRAVINA	A	1939	55 11N	131 49W	40					5	5	5	5	5	5	5	5			01						
	A	1940	55 11N	131 49W	40	4	4																			
GRUBSTAKE	A	1941	64 02N	148 12W	1500								3	3	3											
GUARD ISLAND LS	CG	1940	55 27N	131 53W	20		3	3	3	3	3	3	3	3	3	3	3			02						25320
	CG	1941	55 27N	131 53W	20	5	5	5	5	5	5	5	5	5	5	5				11						25320
	CG	1942	55 27N	131 53W	20				4	4										02						25320
	CG	1943	55 27N	131 53W	20										1	1	1			04						25320
	CG	1944	55 27N	131 53W	20	1	1	1	1	1	1	1	1	1	1	1	1			12						25320
	CG	1945	55 27N	131 53W	20	1	1	1	1	1	1	1	1	1	1	1	1			10						25320
	CG	1946	55 27N	131 53W	20	1	1	1	1	1	1	1	1	1	1	1	1			04						25320
	CG	1947	55 27N	131 53W	20	1	1	1	4	4	4	4	4	4	4	4	4			03						25320
	CG	1948	55 27N	131 53W	20	4	4	4	4	4	4	4	4	4	4	4	4									25320
	CG	1949	55 27N	131 53W	20	4	4	4	4	4	4	4	4	4	4	4	4									25320
	CG	1950	55 27N	131 53W	20	5	5	5	5	5	5	5	5	5	5	5	5									25320
	CG	1951	55 27N	131 53W	20	5	5	5	5	5	5	5	5	5	5	5	5									25320
	CG	1952	55 27N	131 53W	20	5	5	5	5	5	5	5	5	5	5	5	5									25320
	CG	1953	55 27N	131 53W	20	5	5	5	5	5	5	5	5	5	5	5	5									25320
	CG	1954	55 27N	131 53W	20	5	5	5	5	5	5	5	5	5	5	5	5									25320
	CG	1955	55 27N	131 53W	20	5	5	5	5	5	5	5	5	5	5	5	5									25320
	CG	1956	55 27N	131 53W	20	5	5	5	5	5	5	5	5	5	5	5	5									25320
	CG	1957	55 27N	131 53W	20	5	5	5	5	5	5	5	5	5	5	5	5									25320
	CG	1958	55 27N	131 53W	20	5	5	5	5	5	5	5	5	5	5	5	5									25320
	CG	1959	55 27N	131 53W	20	5	5	5	5	5	5	5	5	5	5	5	5									25320
	CG	1960	55 27N	131 53W	20	5	5	5	5	5	5	5	5	5	5	5	5									25320
	CG	1961	55 27N	131 53W	20	5	5	5	5	5	5	5	5	5	5	5	5									25320
	CG	1962	55 27N	131 53W	20	5	5	5	5	5	5	5	5	5	5	5	5									25320
	CG	1963	55 27N	131 53W	20	5	5	5	5	5	5	5	5	5	5	5	5									25320
	CG	1964	55 27N	131 53W	20	5	5	5	5	5	5	5	5	5	5	5	5									25320
	CG	1965	55 27N	131 53W	20	6	5	5	5	5	5	5	5	5	5	5	5									25320
	CG	1966	55 27N	131 53W	20	5	5	5	5	5	5	5	5	5	5	5	5									25320
	CG	1967	55 27N	131 53W	20	5	5	5	5	5	5	5	5	5	5	5	5									25320
	CG	1968	55 27N	131 53W	20	5	5	5	5	5	5	5	5	5	5	5	5									25320
	CG	1969	55 27N	131 53W	20	5	5	5	5	5	5															25320
GULKANA	CAA	1942	62 09N	145 27W	1579										6	6	1			02						26425
	CAA	1943	62 09N	145 27W	1579	1	1	1	1	1	1	1	1	1	1	1	1			12						26425

RECORDS INDEX ALPHABETIC BY STATION NAME

ALASKA

NAME	TYPE	YEAR	LAT.	LONG.	ELEV.	HOURLY RECORDS BY MONTH (1 = 24 OBS PER DAY) J	F	M	A	M	J	J	A	S	O	N	D	NUMBER OF MONTHS IN YEAR WITH: SYNOPTIC FORM	METL SUMMARY	BAROGRM	THERMGRM	TRIPLE REGISTER	WIND RECORDER	HUMIDITY RECORDER	RADAR LG	WBAN NUMBER
GULKANA	CAA	1944	62 09N	145 27W	1579	1	1	1	1	1	1	1	1	1	1	1	1			12						26425
	CAA	1945	62 09N	145 27W	1579	1	1	1	1	1	1	1	1	1	1	1	1			12						26425
	CAA	1946	62 09N	145 27W	1579	1	1	1	1	1	1	1	1	1	1	1	1			12						26425
	CAA	1947	62 09N	145 27W	1579	1	1	1	1	1	1	1	1	1	1	1	1			12						26425
	CAA	1948	62 09N	145 27W	1579	1	1	1	1	1	1	1	1	1	1	1	1			12						26425
	CAA	1949	62 09N	145 27W	1579	1	1	1	1	1	1	1	1	1	1	1	1			12						26425
	CAA	1950	62 09N	145 27W	1579	1	1	1	1	1	1	1	1	1	1	1	1			12						26425
	CAA	1951	62 09N	145 27W	1579	1	1	1	1	1	1	1	1	1	1	1	1			12						26425
	CAA	1952	62 09N	145 27W	1579	1	1	1	1	1	1	1	1	1	1	1	1			12						26425
	CAA	1953	62 09N	145 27W	1579	1	1	1	1	1	1	1	1	1	1	1	1			12						26425
	CAA	1954	62 09N	145 27W	1579	1	1	1	1	1	1	1	1	1	1	1	1			12						26425
	CAA	1955	62 09N	145 27W	1579	1	1	1	1	1	1	1	1	1	1	1	1			12						26425
	CAA	1956	62 09N	145 27W	1579	1	1	1	1	1	1	1	1	1	1	1	1			12						26425
	CAA	1957	62 09N	145 27W	1579	1	1	1	1	1	1	1	1	1	1	1	1			12						26425
	CAA	1958	62 09N	145 27W	1579	1	1	1	1	1	1	1	1	1	1	1	1			12						26425
	CAA	1959	62 09N	145 27W	1579	1	1	1	1	1	1	1	1	1	1	1	1			12						26425
	FAA	1960	62 09N	145 27W	1579	1	1	1	1	1	1	1	1	1	1	1	1			12						26425
	FAA	1961	62 09N	145 27W	1579	1	1	1	1	1	1	1	1	1	1	1	1			11						26425
	FAA	1962	62 09N	145 27W	1579	1	1	1	1	1	1	1	1	1	1	1	1			12						26425
	FAA	1963	62 09N	145 27W	1579	1	1	1	1	1	1	1	1	1	1	1	1			12						26425
	FAA	1964	62 09N	145 27W	1579	1	1	1	1	1	1	1	1	1	1	1	1			12						26425
	FAA	1965	62 09N	145 27W	1579	1	1	1	1	1	1	1	1	1	1	1	1			12						26425
	FAA	1966	62 09N	145 27W	1579	1	1	1	1	1	1	1	1	1	1	1	1			12						26425
	FAA	1967	62 09N	145 27W	1579	1	1	1	1	1	1	1	1	1	1	1	1			12						26425
	WBAS	1968	62 09N	145 27W	1579	1	1	1	1	1	1	1	1	1	1	1	1			12						26425
	WBO	1969	62 09N	145 27W	1579	1	1	1	1	1	1	1	1	1	1	1	1			12						26425
	WBO	1970	62 09N	145 27W	1579	1	1	1	1	1	1	1	1	1	1	1	1			12						26425
	WBO	1971	62 09N	145 27W	1579	1	1	1	1	1	1	1	1	1	1	1	1			12						26425
	WBO	1972	62 09N	145 27W	1579	1	1	1	1	1	1	1	1	1	1	1	1			12						26425
	WSO	1973	62 09N	145 27W	1579	1	1	1	1	1	1	6	6	6	6	6	6			12						26425
	WSO	1974	62 09N	145 27W	1579	6	6	6	6	6	6	6	6	6	6	6	6			12						26425
	WSO	1975	62 09N	145 27W	1579	6	6	6	6	6	6	6	6	6	6	6	6			12						26425
	WSO	1976	62 09N	145 27W	1579	6	6	6	6	6	6	6	6	6	6	6	6			12						26425
	WSO	1977	62 09N	145 27W	1579	6	6	6	6	6	6	6	6	6	6	6	6			12						26425
	WSO	1978	62 09N	145 27W	1579	6	6	6	6	6	6	6	6	6	6	6	6			12						26425
	FAA	1979	62 09N	145 27W	1579	6	6	6	6	6	6	6	6	6	6	6	6			12						26425
	FAA	1980	62 09N	145 27W	1579	6	6	6	6	6	6	6	6	6	6	6	6			12						26425
	FAA	1981	62 09N	145 27W	1579	6	6	6	6	6	6	6	6	6	6	6	6			11						26425
GUNSIGHT	A	1966	61 54N	147 18W	2960						3	3	3	3	3	3	3									
	A	1967	61 54N	147 18W	2960	3	3	3	3	3	3	3	3	3	3	3	3									
	A	1968	61 54N	147 18W	2960	3	3	3	3	3	3	3	3	3	3	3	3									
	A	1969	61 54N	147 18W	2960	3	3	3	3	3	3	3	3	3	3	3	3									
	A	1970	61 54N	147 18W	2960	3	3	3	3	3	3	3	3	3	3	3	3									
	A	1971	61 54N	147 18W	2960	3	3	3	3	3	3	3		3	3	3	3									
	A	1972	61 54N	147 18W	2960	3	3	3	3	3	3			3	3	3	3									
	A	1973	61 54N	147 18W	2960	3	3	3	3	3					3	3	3									
	A	1974	61 54N	147 18W	2960	3		3																		
GUSTAVUS	A	1939	58 25N	135 42W	20								3	3	3	3	3									25322
	A	1940	58 25N	135 42W	20	3	3	3	3	3	3	3	3	3	3	3	3									25322
	A	1941	58 25N	135 42W	20	3	3	3	3	3	3	3	3	3	3	3	3									25322
	A	1942	58 25N	135 42W	20	3	3	3	3	3	3	3	3	3	3	3	3									25322
	A	1943	58 25N	135 42W	20	3	3	3	3	3	3	3	3	3	3	3	3									25322
	A	1944	58 25N	135 42W	20	3	3	3	3		3	3	3	3	7	1	1			03						25322
	CAA	1945	58 25N	135 42W	29	1	1	1	1	1	1	1	1	1	1	1	1			12						25322
	CAA	1946	58 25N	135 42W	29	1	1	1	1	1	1	1	1	1	1	1	1			12						25322
	CAA	1947	58 25N	135 42W	29	1	1	1	1	1	1	1	1	1	1	1	1			12						25322
	CAA	1948	58 25N	135 42W	29	1	1	1	1	1	1	1	1	1	1	1	1			12						25322
	CAA	1949	58 25N	135 42W	29	1	1	1	1	1	1	1	1	1	1	1	1			12						25322
	CAA	1950	58 25N	135 42W	29	1	1	1	1	1	1	1	1	1	1	1	1			12						25322
	CAA	1951	58 25N	135 42W	29	1	1	1	1	1	1	1	1	1	1	1	1			12						25322
	CAA	1952	58 25N	135 42W	29	1	1	1	1	1	1	1	1	1	1	1	1			12						25322
	CAA	1953	58 25N	135 42W	29	1	1	1	1	1	1	1	1	1	1	1	1			12						25322
	CAA	1954	58 25N	135 42W	29	1	1	1	1	1	1	1	1	1	1	1	1			12						25322
	CAA	1955	58 25N	135 42W	29	1	1	1	1	1	1	1	1	1	1	1	1			12						25322
	CAA	1956	58 25N	135 42W	29	1	1	1	1	1	1	1	1	1	1	1	1			12						25322
	CAA	1957	58 25N	135 42W	29	1	1	1	1	1	1	1	1	1	1	1	1			12						25322
	CAA	1958	58 25N	135 42W	29	1	1	1	1	1	1	1	1	1	1	1	1			12						25322
	CAA	1959	58 25N	135 42W	29	1	1	1	1	1	1	1	1	1	1	1	1			12						25322
	FAA	1960	58 25N	135 42W	29	1	1	1	1	1	1	1	1	1	1	1	1			12						25322
	FAA	1961	58 25N	135 42W	29	1	1	1	1	1	1	1	1	1	1	1	1			12						25322
	FAA	1962	58 25N	135 42W	29	1	1	1	1	1	1	1	1	1	1	1	1			12						25322
	FAA	1963	58 25N	135 42W	29	1	1	1	1	1	1	1	1	1	1	1	1			12						25322
	FAA	1964	58 25N	135 42W	29	1	1	1	1	1	1	1	1	1	7	7	7			12						25322
	FAA	1965	58 25N	135 42W	29	6	6	6	6	6	6	6	6	6	6	6	6			12						25322
	FAA	1966	58 25N	135 42W	29	6	6	6	6	6	6	6	6	6	6	6	6			12						25322
	FAA	1967	58 25N	135 42W	29	6	6	6	6	6	6	6	6	6	6	6	6			12						25322
	FAA	1968	58 25N	135 42W	29	6	6	6	6	6	6									06						25322
GUSTAVUS	SAWR	1968	58 25N	135 44W	19							5	5	5	5	5	5									25322
	SAWR	1969	58 25N	135 44W	19	5	5	5	5	6	6	6	6	6	6	6	6									25322
	SAWR	1970	58 25N	135 44W	19	6	6	6	6	6	6	6	6	6	6	6	6									25322
	SAWR	1971	58 25N	135 44W	19	5	5	5	5	5	5	5	5	5	5	5	5									25322
	SAWR	1972	58 25N	135 44W	19	5	5	5	5	5	5	5	5	5												25322
	A	1976	58 25N	135 44W	19								5	5	5	5	5									25322
	A	1977	58 25N	135 44W	19	5	3	3	5	5	5	5	5	5	5	5	5									25322
	A	1978	58 25N	135 44W	19		5	5	5	5	5		5	5	5	5	5									25322
	A	1979	58 25N	135 44W	19	5	5	5	5	5	5	5	5	5	5	5	5									25322
	A	1980	58 25N	135 44W	19	5		5	5	5	5	5	5	5	5		5									25322

RECORDS INDEX ALPHABETIC BY STATION NAME

ALASKA

NAME	TYPE	YEAR	LAT.	LONG.	ELEV.	HOURLY RECORDS BY MONTH (1 = 24 OBS PER DAY) J	F	M	A	M	J	J	A	S	O	N	D	NUMBER OF MONTHS IN YEAR WITH: SYNOPTIC FORM	METL SUMMARY	BAROGRM	THERMGRM	TRIPLE REGISTER	WIND RECORDER	HUMIDITY RECORDER	RADAR LG	WBAN NUMBER
GUSTAVUS	A	1981	58 25N	135 44W	19	5				5	5	5	5	5												25322
HAINES	A	1930	59 14N	135 27W	15							3	3	3	3	3	3									25323
	A	1931	59 14N	135 27W	15	3	3	3	3	3	3	3	3	3	3											25323
	A	1932	59 14N	135 27W	15				3	3	3	3	3	3												25323
	A	1933	59 14N	135 27W	15				3	3	3	3														25323
	A	1938	59 14N	135 27W	15						3	3	3	3	3	3	3									25323
	A	1939	59 14N	135 27W	15	3	3	3	3	3	3	3	3	3	3	3	3									25323
	A	1940	59 14N	135 27W	15	3	3	3	3	3	3	3	3	3												25323
HAINES	CAA	1940	59 13N	135 26W	257										6	6	6	03								25323
	CAA	1941	59 13N	135 26W	257	6	6	6	6	6	6	6	6	6	6	6	6	12		01						25323
HAINES	CAA	1942	59 13N	135 26W	257	6	6	6	6	6	5	5	1	1	1	1	1	12		12	01					25323
	CAA	1943	59 13N	135 26W	257	1	1	1	1	1	1	1	1	1	1	1	1	12		12	01					25323
	CAA	1944	59 13N	135 26W	257	1	1	1	1	1	1	1	1	1	1	1	1	12		12	01					25323
	CAA	1945	59 13N	135 26W	257	1	1	1	1	1	1	1	1	1	1	1	1	12		12	01					25323
	CAA	1946	59 13N	135 26W	257	1	1	1	1	1	1	1	1	1	1	1	1	12		12	01					25323
	CAA	1947	59 13N	135 26W	257	1	1	1	1	1	1	1	1	1	1	1	1	12		12	01					25323
	CAA	1948	59 13N	135 26W	257	1	1	1	1	1	1	1	1	1	1	1	1	12		12	01					25323
	CAA	1949	59 13N	135 26W	257	1	1	1	1	1	1	1	1	1	1	1	1	12		12	01					25323
	CAA	1950	59 13N	135 26W	257	1	1	1	1	1	1	1	1	1	1	1	1	12		12	01					25323
	CAA	1951	59 13N	135 26W	257	1	1	1	1	1	1	1	1	1	1	1	1	12		12	01					25323
	CAA	1952	59 13N	135 26W	257	1	1	1	1	1	1	1	1	1	1	1	1	12		12	01					25323
HAINES	CAA	1953	59 13N	135 26W	257	1	1	1	1	1	1	1	1	1				09		09						25323
HAINES	A	1963	59 14N	135 27W	70									5	5	5	5									25323
	A	1964	59 14N	135 27W	70	5	5	5	5	5	5	5	5	5	5	5	5									25323
	A	1965	59 14N	135 27W	70	5		5	5	5	5	5	5				5									25323
	A	1966	59 14N	135 27W	60	5	5	5	5	5	5	5	5	5	5	5	5									25323
	A	1967	59 14N	135 27W	60	5	5	5	5	5	5	5	5	5	5	5	5									25323
	A	1968	59 14N	135 27W	90	5	5	5	5	5																25323
	A	1973	59 14N	135 26W	31						3	3	3	3	3	3	3			07						25323
	A	1974	59 14N	135 26W	31	5	5	5	5	5	5	5	5	5	5	5	5			11						25323
HAINES	A	1975	59 14N	135 26W	31	5	5	5	5	5	5	5	5	5	5	5	5			12	02					25323
	A	1976	59 14N	135 26W	31	5	5	5	5	5	5	5	5	5	5	5	5			12	02					25323
	A	1977	59 14N	135 26W	31	5	5	5	5	5	5	5	5	5	5	5	5			12	02					25323
	A	1978	59 14N	135 26W	31	5	5	5	5	5	5	5	5	5	5	5	5			12	02					25323
	A	1979	59 14N	135 26W	31	5	5	5	5	5	5	5	5	5	5	5	5			12	02					25323
	A	1980	59 14N	135 26W	31	5	5	5	5	5	5	5	5	5	5	5	5			12	02					25323
	A	1981	59 14N	135 26W	31	5	5	5	5	5	5	5	5	5	5	5	5			12	02					25323
HAPPY VALLEY	SAWR	1974	69 10N	148 50W	948			3	3	3	3		1			1	1									
	SAWR	1975	69 10N	148 50W	948	1	1	1	1	1	1	1	1	1	1	1	1									
	SAWR	1976	69 10N	148 50W	948	1	1	1	1	1	1	1	1	1	1	1	1									
	SAWR	1977	69 10N	148 50W	948	6	6	6	6	6	6	6	6	6	6	6	6									
	SAWR	1978	69 10N	148 50W	948	6																				
HAYCOCK	A	1940	65 12N	161 09W	200			3	3	3	3	3	3	3	3	3	3									
	A	1941	65 12N	161 09W	200	3	3	3	3	3	3	3	3		3	3	3									
	A	1942	65 12N	161 09W	200	3	3	3																		
HAYES RIVER	A	1971	61 59N	152 05W	1000							5	5	5	5	5	5									
	A	1972	61 59N	152 05W	1000	5	5	5	5	5	5	5	5	5	5	5	5									
	A	1973	61 59N	152 05W	1000	5	5	5	5	5	5	5	5	5	5	5	5									
	A	1974	61 59N	152 05W	1000	5	5	5	5	5	5	5	5	5	5	5	5									
	A	1975	61 59N	152 05W	1000	5	5	5	5	5	5	5	5	5	5	5	5									
	A	1976	61 59N	152 05W	1000	5	5	5	5	5	5	5	5	5	5	5	5									
	A	1977	61 59N	152 05W	1000	5	5	5	5	5	5	5	5	5	5	5	5									
	A	1978	61 59N	152 05W	1000	5	5	5	5	5	5	5	5	5	5	5	5									
	A	1979	61 59N	152 05W	1000	5	5	5	5	5	5	5	5	5	5	5	5									
	A	1980	61 59N	152 05W	1000	5	5	5	5	5	5	5	5	5	5	5	5									
	A	1981	61 59N	152 05W	1000	5	5	5	5	5	5	5	5	5	5	5	5									
HEALY	A	1938	63 51N	148 58W	1350										3	3										26447
	A	1939	63 51N	148 58W	1350	3	3	3	3	3	3	3	3	3	3	3	3									26447
	A	1940	63 51N	148 58W	1350	3	3	3	3	3	3	3	3	3	3	3	3									26447
	A	1941	63 51N	148 58W	1350	5	5	6	5	5	5	6	5	6	4	4	4									26447
	A	1942	63 51N	148 58W	1350	5	5	6	6	6	6	6	6	6	6	6	6									26447
	A	1943	63 51N	148 58W	1350	6	6	6	6	6	6	6	6	6	6	6	6			07						26447
	A	1944	63 51N	148 58W	1350	6	6	6	6	6	6	6	6	6	6	6	6			01						26447
	A	1945	63 51N	148 58W	1350	6	6	6	6	6	6	6	6	6												26447
HEALY	SAWR	1969	63 52N	148 57W	1272			5	5	5	5	5	5													
	SAWR	1976	63 53N	149 01W	1475											5	5									
	SAWR	1977	63 53N	149 01W	1475	5	5	5	5	5	5	5	5	5	5	5	3									
	SAWR	1978	63 53N	149 01W	1475	3	5	5	5	5																
	A	1979	63 53N	149 01W	1475					5	5	5	5	5	5	5	5									
	A	1980	63 53N	149 01W	1475	5	5	5	5	5	5	5	5	5	5	5	5									
	A	1981	63 53N	149 01W	1475	5	5	5	5	5	5	5	5	5	5	5	5									
HOG RIVER	A	1940	65 45N	155 50W	500		3	3		3																
HOLTZ BAY	AAF	1943	52 55N	173 10E	45								1	1	1					03	03					45704
HOLY CROSS	A	1940	62 10N	159 45W	150						3	3	3	3	3	3	3									26521
	A	1941	62 10N	159 45W	150	3	3	3	3	3	3	3	3	3	3	3	3									26521
	A	1942	62 10N	159 45W	150	3	3	3	3	3	3	3	3	3	3	3	3									26521

RECORDS INDEX ALPHABETIC BY STATION NAME

ALASKA

NAME	TYPE	YEAR	LAT.	LONG.	ELEV.	HOURLY RECORDS BY MONTH 1 = 24 OBS PER DAY J	F	M	A	M	J	J	A	S	O	N	D	NUMBER OF MONTHS IN YEAR WITH SYNOPTIC FORM	METL SUMMARY	BAROGRM	THERMGRM	TRIPLE REGISTER	WIND RECORDER	HUMIDITY RECORDER	RADAR LG	WBAN NUMBER
HOLY CROSS	A	1943	62 10N	159 45W	150	3	3	3	3	3	3	3	3	3	3	3	3									26521
	A	1944	62 10N	159 45W	150	3	3	3	3	3	3	3	3	3	3	3	3									26521
	A	1945	62 10N	159 45W	150	3	3	3	3	3	3	3	3	3	3											26521
HOMER	A	1939	59 38N	151 30W	55		3	3	3	3	3	3	3	3	3	3	3									25507
	A	1940	59 38N	151 30W	55	3	3	3	3	3	3	5	3	3	3	3	3									25507
	A	1941	59 38N	151 30W	55	3	3	3	3	3	5	5	5	5	5	5	5	08		08						25507
	A	1942	59 38N	151 30W	55	5	5	5	5	6	6	6	6	6	6	6	6	12	12	12						25507
	CAA	1943	59 38N	151 30W	73	1	6	6	1	1	1	1	1	1	1	1	1	12	12	12						25507
	CAA	1944	59 38N	151 30W	73	1	1	1	1	1	1	1	1	1	1	1	1	12	07	12						25507
	CAA	1945	59 38N	151 30W	73	1	1	1	1	1	1	1	1	1	1	1	1	12		12						25507
	CAA	1946	59 38N	151 30W	73	1	1	1	1	1	1	1	1	1	1	1	1			12						25507
	CAA	1947	59 38N	151 30W	73	1	1	1	1	1	1	1	1	1	1	1	1			12						25507
	CAA	1948	59 38N	151 30W	73	1	1	1	1	1	1	1	1	1	1	1	1			12						25507
	CAA	1949	59 38N	151 30W	73	1	1	1	1	1	1	1	1	1	1	1	1			12						25507
	CAA	1950	59 38N	151 30W	73	1	1	1	1	1	1	1	1	1	1	1	1			12						25507
	CAA	1951	59 38N	151 30W	73	1	1	1	1	1	1	1	1	1	1	1	1			12						25507
	CAA	1952	59 38N	151 30W	73	1	1	1	1	1	1	1	1	1	1	1	1			12						25507
	CAA	1953	59 38N	151 30W	73	1	1	1	1	1	1	1	1	1	1	1	1			12						25507
	CAA	1954	59 38N	151 30W	73	1	1	1	1	1	1	1	1	1	1	1	1			12						25507
	CAA	1955	59 38N	151 30W	73	1	1	1	1	1	1	1	1	1	1	1	1			12						25507
	CAA	1956	59 38N	151 30W	73	1	1	1	1	1	1	1	1	1	1	1	1			12						25507
	CAA	1957	59 38N	151 30W	73	1	1	1	1	1	1	1	1	1	1	1	1			12						25507
	CAA	1958	59 38N	151 30W	73	1	1	1	1	1	1	1	1	1	1	1	1			12						25507
	CAA	1959	59 38N	151 30W	73	1	1	1	1	1	1	1	1	1	1	1	1			12						25507
	FAA	1960	59 38N	151 30W	73	1	1	1	1	1	1	1	1	1	1	1	1			12						25507
	FAA	1961	59 38N	151 30W	73	1	1	1	1	1	1	1	1	1	1	1	1			12						25507
	FAA	1962	59 38N	151 30W	73	1	1	1	1	1	1	1	1	1	1	1	1			12						25507
	FAA	1963	59 38N	151 30W	73	1	1	1	1	1	1	1	1	1	1	1	1			12						25507
	FAA	1964	59 38N	151 30W	73	1	1	1	1	1	1	1	1	1	1	1	1			12						25507
	FAA	1965	59 38N	151 30W	73	1	1	1	1	1	1	1	1	1	1	1	1			12						25507
	FAA	1966	59 38N	151 30W	73	1	1	1	1	1	1	1	1	1	1	1	1			12						25507
	FAA	1967	59 38N	151 30W	73	1	1	1	1	1	1	1	1	1	1	1	1			12						25507
	WBAS	1968	59 38N	151 30W	73	1	1	1	1	1	1	1	1	1	1	1	1			12						25507
	WBAS	1969	59 38N	151 30W	73	1	1	1	1	1	1	1	1	1	1	1	1			12						25507
	WBAS	1970	59 38N	151 30W	73	1	1	1	1	1	1	1	1	1	1	1	1			12						25507
	WBAS	1971	59 38N	151 30W	69	1	1	1	1	1	1	1	1	1	1	1	1			12						25507
	WBAS	1972	59 38N	151 30W	69		1	1	1	1	1	1	1	1	1	1	1			12						25507
	WSO	1973	59 38N	151 30W	69	1	1	1	1	1	1	1	1	1	1	1	1			12						25507
	WSO	1974	59 38N	151 30W	69	1	1	1	1	1	1	1	1	1	1	1	1			12						25507
	WSO	1975	59 38N	151 30W	69	1	1	1	1	1	1	1	1	1	1	1	1			12						25507
	WSO	1976	59 38N	151 30W	69	1	1	1	1	1	1	1	1	1	1	1	1			12						25507
	WSO	1977	59 38N	151 30W	69	1	1	1	1	1	1	1	1	1	1	1	1			12						25507
	WSO	1978	59 38N	151 30W	69	1	1	1	1	1	1	1	1	1	1	1	1			11						25507
	WSO	1979	59 38N	151 30W	69	1	1	1	1	1	1	1	1	1	1	1	1			12						25507
	WSO	1980	59 38N	151 30W	69	1	1	1	1	1	1	1	1	1	1	1	1			12						25507
	WSO	1981	59 38N	151 30W	69	1	1	1	1	1	1	1	1	1	1	1	1			12						25507
HOONAH	A	1940	58 07N	135 27W	49			4	4	5	5	5	5	5	5	5	5			09						
	A	1941	58 07N	135 27W	49	5	5	5	5	5	5	5	5							08						
	A	1978	58 06N	135 26W	49						5	5	5	5	5	5	5									
	A	1979	58 06N	135 26W	49	5	5	5	5	5	5	5	5	5	5	5	5									
	A	1980	58 06N	135 26W	49	5	5	5	5	5	5	5	5	5	5	5	5									
	A	1981	58 06N	135 26W	49	5	5	5	5	5	5	5	5	5	5	5	5									
HOOPER	SAWR	1961	61 30N	166 06W	80											3	3									
	SAWR	1962	61 30N	166 06W	80	3	3	4	3		3	3	3	3	3	3	3									
	SAWR	1963	61 30N	166 06W	80	3	3	3	3	3	3	3	3	3	3	3	3									
	SAWR	1964	61 30N	166 06W	80	3	3	3	3	3	3	3	3	3	3	3	3									
	SAWR	1965	61 30N	166 06W	80	3	3	3	3	3	3	3	3	3	3	3	3									
	SAWR	1966	61 30N	166 06W	80	3	3	3	3	3	3	3	3	3	3	3	3									
	SAWR	1967	61 30N	166 06W	80	3	3	3	3	3	3		3	3	3	3	3									
	SAWR	1968	61 30N	166 06W	80	3	3	3	3	3	3	3	3	3	3	3	3									
	SAWR	1969	61 30N	166 06W	80	3	3			3	3					3	3									
HOT SPRINGS	A	1930	64 59N	150 40W	275										3	3										
	A	1931	64 59N	150 40W	275											3	3									
	A	1932	64 59N	150 40W	275	3	3	3																		
	A	1933	64 59N	150 40W	275		3	3	3	3	3	3	3	3	3	3	3									
	A	1934	64 59N	150 40W	275	3	3	3	3	3	3	3	3	3	3	3	3									
	A	1935	64 59N	150 40W	275	3	3	3	3	3	3	3	3	3	3	3	3									
	A	1936	64 59N	150 40W	275	3	3	3	3	3	3	3	3	3	3	3	3									
	A	1937	64 59N	150 40W	275	3	3	3	3	3	3	3	3	3	3	3	3									
	A	1938	64 59N	150 40W	275	3	3	3	3	3	3	3	3	3	3	3	3									
	A	1939	64 59N	150 40W	275	3	3	3	3	3	3	3	3	3	3	3	3									
	A	1940	64 59N	150 40W	275	3	3	3	3	3	3	3	3	3	3	3	3									
	A	1941	64 59N	150 40W	275	3	3	3	3	3	3	3	3	3	3	3	3									
	A	1942	64 59N	150 40W	275	3	3	3	3	3	3	3	3	3	3	3	3									
	A	1943	64 59N	150 40W	275	3	3	3	3	3	3	3	3	3	3	3	3									
HUGHES	A	1939	66 04N	154 14W	545										3	3	3									
	A	1940	66 04N	154 14W	545	3	3	3		3	3	3	3	3	3	3	3	07	07							26522
	A	1941	66 04N	154 14W	545	5	5	5	5	5	5	5	5	5	5	5	5	12	12	12						26522
	A	1942	66 04N	154 14W	545	5	5	5	5	5	5	5	5	5	5	5	5	12	12	12						26522
	A	1943	66 04N	154 14W	545	5	5	5	5	5	5	5	5	5	5	5	5	12	12	12						26522
	A	1944	66 04N	154 14W	545	5	5	5	5	5	5	5	5	5	5	5	5	09	09	12						26522
	A	1945	66 04N	154 14W	545	6	6	6	6	6	6	6	6	6	6	6	6			12						26522
	A	1946	66 04N	154 14W	545	6	6	6	6	6	6	6	6	6	6	6	6			12						26522
	A	1947	66 04N	154 14W	545	6	6	6	6	6	6	6	6	6	6	6	6			12						26522
	A	1948	66 04N	154 14W	545	6	6	6	6	6	6	6	6	6	6	6	6			12						26522

RECORDS INDEX ALPHABETIC BY STATION NAME

ALASKA

NAME	TYPE	YEAR	LAT.	LONG.	ELEV.	HOURLY RECORDS BY MONTH (1 = 24 OBS PER DAY) J	F	M	A	M	J	J	A	S	O	N	D	NUMBER OF MONTHS IN YEAR WITH: SYNOPTIC FORM	METL. SUMMARY	BAROGRM	THERMGRM	TRIPLE REGISTER	WIND RECORDER	HUMIDITY RECORDER	RADAR LG	WBAN NUMBER
HUGHES	A	1949	66 04N	154 14W	545	6	6	6	6	6	6	6	6	6	6	6	6			04						26522
	A	1950	66 04N	154 14W	545															01						26522
	A	1953	66 04N	154 14W	545	6	6	6	6	6	6	6	6													26522
	A	1954	66 04N	154 14W	545						5	5	5	5	5	5	5									26522
	A	1955	66 04N	154 14W	545	5	5	5	5	5	5	5	5	5	5	5	5									26522
	A	1956	66 04N	154 14W	545	5	5	5	5	5	5	5	5	5	5	5	5									26522
	A	1957	66 04N	154 14W	545	5	5	5	5	5	5	5	5	5	5	5	5									26522
	A	1958	66 04N	154 14W	545	5	5	5	5	5	5	5	5	5	5	5	5									26522
	A	1959	66 04N	154 14W	545	5	5	5	5	5	5	5	5	5	5	5	5									26522
	A	1960	66 04N	154 14W	545	5	5	5	5	5	5	5	5	5	5	5	5									26522
	A	1961	66 04N	154 14W	545	5	5	5	5	5	5	5	5	5	5	5	5									26522
	A	1962	66 04N	154 14W	545	5	5	5	5	5	5	5	5	5	5	5	5									26522
	A	1963	66 04N	154 14W	545	5	5	5	5	5	5	5	5	5	5	5	5									26522
	A	1964	66 04N	154 14W	545	5	5	5	5	5	5	5	5	5	5	5	5									26522
	A	1965	66 04N	154 14W	545	5	5	5	5	5	5	5	5	5	5	5	5									26522
	A	1966	66 04N	154 14W	545	5	5	5	5	5	5	5	5	5	5	5	5									26522
	A	1967	66 04N	154 14W	545	5	5	5	5	5	5	5	5			5	5									26522
	A	1968	66 04N	154 14W	545	5	5	5	5	5	5	5	5	5	5	5	5									26522
	A	1969	66 04N	154 14W	545		5	5	5	5	5	5	5	5	5	5	5									26522
	A	1970	66 04N	154 14W	545	5																				26522
HULL	SAWR	1969	70 15N	148 57W											6	6	6									
	SAWR	1970	70 15N	148 57W		1																				
HYDABURG	A	1940	55 12N	132 49W	25		3	3	3	3	3															
HYDER	A	1942	55 54N	130 01W	9					5	5	5	5	5	5	5	5			06						
ICY BAY	SAWR	1956	59 59N	141 48W	10	3	4	3	3	3	3	1	1	1	1	1	1									
	SAWR	1957	59 59N	141 48W	10	1	5	5	5																	
IGLOO	A	1937	65 09N	165 04W	4			3	3	5	3	3														
IKPIKPUK	SAWR	1978	70 28N	154 19W	10												1									
	SAWR	1979	70 28N	154 19W	10	1	1	1	1								1									
	SAWR	1980	70 28N	154 19W	10	1	1	1																		
ILIAMNA	A	1939	59 44N	154 49W	68			3	3	3	3	3	3	5	5	5	5									25506
	A	1940	59 44N	154 49W	68	5	5	3	3	4	5	4	5	5	5	4	5									25506
	A	1941	59 44N	154 49W	68	4	5	6	6	6	6	6	6	6	6	6	6	10	10	06						25506
	A	1942	59 44N	154 49W	68	6	6	6	6	6		6						06	05	06						25506
ILIAMNA	FAA	1931	59 45N	154 55W	152	1	1	1	1	1	1	1	1	1	1	1	1			12						25506
	CAA	1942	59 45N	154 55W	152								6	6	6	6	6	05	04	05						25506
	CAA	1943	59 45N	154 55W	152	6	6	6	1	1	1	1	1	1	1	1	1	12	12	12						25506
	CAA	1944	59 45N	154 55W	152	1	1	1	1	1	1	1	1	1	1	1	1	12	06	12						25506
	CAA	1945	59 45N	154 55W	152	1	1	1	1	1	1	1	1	1	1	1	1	12		12						25506
	CAA	1946	59 45N	154 55W	152	1	1	1	1	1	1	1	1	1	1	1	1			12						25506
	CAA	1947	59 45N	154 55W	152	1	1	1	1	1	1	1	1	1	1	1	1			12						25506
	CAA	1948	59 45N	154 55W	152	1	1	1	1	1	1	1	1	1	1	1	1			12						25506
	CAA	1949	59 45N	154 55W	152	1	1	1	1	1	1	1	1	1	1	1	1			12						25506
	CAA	1950	59 45N	154 55W	152	1	1	1	1	1	1	1	1	1	1	1	1			12						25506
	CAA	1951	59 45N	154 55W	152	1	1	1	1	1	1	1	1	1	1	1	1			12						25506
	CAA	1952	59 45N	154 55W	152	1	1	1	1	1	1	1	1	1	1	1	1			12						25506
	CAA	1953	59 45N	154 55W	152	1	1	1	1	1	1	1	1	1	1	1	1			12						25506
	CAA	1954	59 45N	154 55W	152	1	1	1	1	1	1	1	1	1	1	1	1			12						25506
	CAA	1955	59 45N	154 55W	152	1	1	1	1	1	1	1	1	1	1	1	1			12						25506
	CAA	1956	59 45N	154 55W	152	1	1	1	1	1	1	1	1	1	1	1	1			12						25506
	CAA	1957	59 45N	154 55W	152	1	1	1	1	1	1	1	1	1	1	1	1			12						25506
	CAA	1958	59 45N	154 55W	152	1	1	1	1	1	1	1	1	1	1	1	1			12						25506
	CAA	1959	59 45N	154 55W	152	1	1	1	1	1	1	1	1	1	1	1	1			12						25506
	FAA	1960	59 45N	154 55W	152	1	1	1	1	1	1	1	1	1	1	1	1			12						25506
	FAA	1961	59 45N	154 55W	152	1	1	1	1	1	1	1	1	1	1	1	1			12						25506
	FAA	1962	59 45N	154 55W	152	1	1	1	1	1	1	1	1	1	1	1	1			12						25506
	FAA	1963	59 45N	154 55W	152	1	1	1	1	1	1	1	1	1	1	1	1			12						25506
	FAA	1964	59 45N	154 55W	152	1	1	1	1	1	1	1	1	1	6	6	6			12						25506
	FAA	1965	59 45N	154 55W	152	6	6	6	6	6	6	6	6	6	6	6	6			12						25506
	FAA	1966	59 45N	154 55W	152	6	6	6	6	6	6	6	6	6	6	6	6			12						25506
	WBAS	1967	59 45N	154 55W	152	6	6	6	6	6	6	6	6	6	6	6	6			12	07					25506
	WBAS	1968	59 45N	154 55W	190	6	6	6	6	6	6	6	6	6	6	6	6			12	12					25506
	WBO	1969	59 45N	154 55W	190	6	6	6	6	6	6	6	6	6	6	6	6			12	12					25506
	FAA	1970	59 45N	154 55W	190	6	6	6	6	6	5	5	5	5	5	5	5			12	11					25506
	FAA	1971	59 45N	154 55W	190	5	5	5	5	5	5	5	5	5	5	5	5			12	12					25506
	FAA	1972	59 45N	154 55W	190	5	5	5	5	5	5	5	5	5	5	5	5			12	11					25506
	FAA	1973	59 45N	154 55W	190	5	5	5	5	5	5	5	5	5	5	5	5			12	12					25506
	FAA	1974	59 45N	154 55W	190	5	5	5	5	5	5	5	5	5	5	5	5			12	12					25506
	FAA	1975	59 45N	154 55W	190	5	5	5	5	5	5	5	5	5	5	5	5			12	11					25506
	FAA	1976	59 45N	154 55W	189	5	5	5	5	5	5	5	5	5	5	5	5			12	12					25506
	FAA	1977	59 45N	154 55W	189	6	6	6	6	6	6	6	6	6	6	6	6			12	12					25506
	FAA	1978	59 45N	154 55W	189	6	6	6	6	6	6	6	5	6	6	6	6			12	12					25506
	FAA	1979	59 45N	154 55W	189	5	5	5	5	5	5	5	6	6	6	6	6			12	12					25506
	FAA	1980	59 45N	154 55W	189	6	6	6	6	6	6	6	6	6	6	6	6			12	03					25506
	FAA	1981	59 45N	154 55W	189	6	6	6	6	6	6	6	6	6	6	6	6			11						25506
IMURUK LAKE	AAF	1944	65 35N	163 50W	557				1	1	1	1	1	1	1	1				01						26613
	AAF	1945	65 35N	163 50W	557															07	08					26613
INDEPENDENCE MINE	A	1939	61 47N	149 18W	3600												3									
	A	1940	61 47N	149 18W	3600	3																				

RECORDS INDEX ALPHABETIC BY STATION NAME

ALASKA

NAME	TYPE	YEAR	LAT.	LONG.	ELEV.	HOURLY RECORDS BY MONTH (1 = 24 OBS PER DAY) J	F	M	A	M	J	J	A	S	O	N	D	NUMBER OF MONTHS IN YEAR WITH: SYNOPTIC FORM	METL SUMMARY	BAROGRM	THERMGRM	TRIPLE REGISTER	WIND RECORDER	HUMIDITY RECORDER	RADAR LG	WBAN NUMBER
INDIAN MOUNTAIN	AFS	1951	66 03N	153 45W	1075							5	5	5	5	5	5									26535
	AFS	1952	66 03N	153 45W	1075	5	5	5	5	6	6	6	6	6	6	6	6									26535
	AFS	1953	66 03N	153 45W	1075	1	1	1	1	1	1	1	6	6	1	6	6			06						26535
	AFS	1954	66 03N	153 45W	1075	6	6	6	6	6	6	6	6	6	6	6	6			12						26535
	AFS	1955	66 03N	153 45W	1075	1	1	1	1	1	1	1	1	1	1	1	1			12						26535
	AFS	1956	66 03N	153 45W	1075	1	1	1	1	1	1	1	1	1	1	1	1			11						26535
	AFS	1957	66 03N	153 45W	1075	1	1	1	1	1	1	1	1	1	1	1	1			12						26535
	AFS	1958	66 03N	153 45W	1075	1	1	1	1	1	7	7	7	7	7	7	7			12						26535
	AFS	1959	66 03N	153 45W	1075	7	7	7	7	7	7	7	7	7	7	7	7			12						26535
	AFS	1960	66 03N	153 45W	1075	7	7	7	7	7	7	7	7	7	7	7	7			12						26535
	AFS	1961	66 00N	153 42W	1075	7	7	7	7	7	7	7	7	7	7	7	7			12						26535
	AFS	1962	66 00N	153 42W	1075	7	7	7	7	7	7	7	7	7	7	7	7			12						26535
	AFS	1963	66 00N	153 42W	1075	7	7	7	7	7	7	7	1	1	1	1	1			12						26535
	AFS	1964	66 00N	153 42W	946	1	1	1	1	7	7	7	7	7	1	1	1			03						26535
	AFS	1965	66 00N	153 42W	946	1	7	7	1	7	7	1	7	7	7	1	1									26535
	AFS	1966	66 00N	153 42W	946	1	1	1	1	1	1	1	1	1	7	7	7									26535
	AFS	1967	66 00N	153 42W	946	7	7	7	7	1	1	1	1	1	7	7	7						12			26535
	AFS	1968	66 00N	153 42W	946	6	7	7	7	7	7	7	1	1	1	1	1						10			26535
	AFS	1969	66 00N	153 42W	946	1	7	1	7	1	1	7	1	7	1	7	1						04			26535
	AFS	1970	66 00N	153 42W	946	1	7	7	7	1	1	1	7	1	1	1							11			26535
	AFS	1971	66 00N	153 42W	946	1	1	1	1	1	1	1	1	1	1	1	1						12			26535
	AFS	1972	66 00N	153 42W	946	6	1	1	1	1	1	1	1	1	1	1	1						05			26535
	AFS	1973	66 00N	153 42W	946	6	7	1	1	1	7	7	7	7	7	7	7						05			26535
	AFS	1974	66 00N	153 42W	946	6	6	6	6	6	6	6	6	6	6	6	6									26535
	AFS	1975	66 00N	153 42W	946	7	7	7	7	7	7	7	7	7	7	7	7									26535
	AFS	1976	66 00N	153 42W	946	7	7	7	7	7	7	7	7	7	7	7	7									26535
	AFS	1977	66 00N	153 42W	946	7	7	7	7	7	7	7	7	7	7	7	7									26535
	AFS	1978	66 00N	153 42W	946	7	7	7	7	1	1	1	1	1	1	1	1									26535
	AFS	1979	66 00N	153 42W	946	1	1	1	1	1	1	1	1	1	1	1	1									26535
	AFS	1980	66 00N	153 42W	946	1	1	1	1	1	1	1	1	1	1	1	1									26535
	AFS	1981	66 00N	153 42W	946	1	1	1	1	1	1	1	1	1	1	1	1									26535
INIGOK	SAWR	1978	70 01N	153 04W	170												1									
	SAWR	1979	70 01N	153 04W	170	1	1	1	1	1	1															
ISABEL PASS	SAWR	1975	63 09N	145 30W	3252				6	6	6	6	6	6	6	6	6									
	SAWR	1976	63 09N	145 30W	3250	5	5	5	5	5	5	5	5	5	5	5	5									
IVOTUK	SAWR	1979	68 29N	155 45W	1924			1	1	1	1	1	1	1	1	1	1									
	SAWR	1980	68 29N	155 45W	1924	1	1	1	1	1	1															
JACK WADE	A	1940	64 07N	141 35W	1800					3	3	3	3	3		3	3									
	A	1941	64 07N	141 35W	1800	3	3	3	3	3	3	3	5	5	5	4		04								
	A	1942	64 07N	141 35W	1800	3	3	3		4	4	4	5	5				07	06	06						
JOHNSTONE POINT	A	1975	60 29N	146 36W	24		3	3	3	3	3	3	3	3	3	3	3									
	A	1976	60 29N	146 36W	24	3	3	3	3	3	3	3	3	3	3	3	3									
	A	1977	60 29N	146 36W	24	3	3	3	3	3	3		3	3		3										
	A	1978	60 29N	146 36W	24	3	3	3	3	3	3	3	3	3	3	3	3									
JUNEAU	WBO	1917	58 18N	134 24W	80														12	12	11	11				25324
	WBO	1918	58 18N	134 24W	80														12	12	12	12				25324
	WBO	1919	58 18N	134 24W	80														12	12	12	12				25324
	WBO	1920	58 18N	134 24W	80														12	12	12	12				25324
	WBO	1921	58 18N	134 24W	80														12	12	12	12				25324
	WBO	1922	58 18N	134 25W	203														12	12	12	12				25324
	WBO	1923	58 18N	134 25W	203														12	12	12	12				25324
	WBO	1924	58 18N	134 25W	203														12	12	12	12				25324
	WBO	1925	58 18N	134 25W	203														12	12	12	12				25324
	WBO	1926	58 18N	134 25W	203														12	12	12	12				25324
	WBO	1927	58 18N	134 25W	203														12	12	12	12				25324
	WBO	1928	58 18N	134 25W	189														12	12	12	12				25324
	WBO	1929	58 18N	134 25W	189														12	12	12	12				25324
	WBO	1930	58 18N	134 25W	189												3		12	12	12	12				25324
	WBO	1931	58 18N	134 24W	132		3	3	3	3	3	3	3	3	3	3			12	12	12	12				25324
	WBO	1932	58 18N	134 24W	132				3	3	3	3	3	3	3	3	3		12	12	12	12				25324
	WBO	1933	58 18N	134 24W	132		3	3	3	3	3	3	3	3	3	3	3		12	12	12	12				25324
	WBO	1934	58 18N	134 24W	132				3	3	3	3	3	3	3	3	3		12	12	12	12				25324
	WBO	1935	58 18N	134 24W	132	3	3	3	3	3	3	3	3	3	3	3	3		12	12	12	12				25324
	WBO	1936	58 18N	134 24W	132		3	3	3	3	3	3	3	3	3	5	5		12	12	12	12				25324
	WBO	1937	58 18N	134 24W	132		3	4	5	6	5	5	5	5	5	5	5		12	12	12	12				25324
	WBO	1938	58 18N	134 24W	132		3	3	3	5	5	5	5	5	6	6	6		12	12	12	12				25324
	WBO	1939	58 18N	134 24W	132	5	6	6	6	6	6	6	6	6	6	6	6	06	12	12	12	12				25324
	WBO	1940	58 18N	134 24W	132	5	6	6	6	6	6	6	6	6	6	6	6	12	12	12	12	12				25324
	WBO	1941	58 18N	134 24W	132	6	6	6	1	1	1	1	1	1	1	1	1	12	12	12	12	12				25324
	WBO	1942	58 18N	134 24W	132	1	1	1	1	1	1	1	1	1	1	1	1	12	12	12	12	12				25324
	WBO	1943	58 18N	134 24W	132	1	1	1	1	1	1							06	06	06	06	06				25324
JUNEAU	WBAS	1943	58 22N	134 35W	22							1	1	1	1	1	1	06		06	06	06				25309
	WBAS	1944	58 22N	134 35W	22	1	1	1	1	1	1	1	1	1	1	1	1	12		12	12	12				25309
	WBAS	1945	58 22N	134 35W	22	1	1	1	1	1	1	1	1	1	1	1	1	09		12	12	12				25309
	WBAS	1946	58 22N	134 35W	22	1	1	1	1	1	1	1	1	1	1	1	1			12	12	12				25309
	WBAS	1947	58 22N	134 35W	22	1	1	1	1	1	1	1	1	1	1	1	1			12	12	12				25309
	WBAS	1948	58 22N	134 35W	22	1	1	1	1	1	1	1	1	1	1	1	1			12	12	12				25309
	WBAS	1949	58 22N	134 35W	22	1	1	1	1	1	1	1	1	1	1	1	1			12	12	12				25309
	WBAS	1950	58 22N	134 35W	22	1	1	1	1	1	1	1	1	1	1	1	1			12	12	12				25309
	WBAS	1951	58 22N	134 35W	22	1	1	1	1	1	1	1	1	1	1	1	1			12	12	12				25309
	WBAS	1952	58 22N	134 35W	22	1	1	1	1	1	1	1	1	1	1	1	1			12	12	12				25309
	WBAS	1953	58 22N	134 35W	22	1	1	1	1	1	1	1	1	1	1	1	1			12	12	12				25309
	WBAS	1954	58 22N	134 35W	22	1	1	1	1	1	1	1	1	1	1	1	1			12	12	12				25309

RECORDS INDEX ALPHABETIC BY STATION NAME

ALASKA

NAME	TYPE	YEAR	LAT.	LONG.	ELEV.	HOURLY RECORDS BY MONTH 1 = 24 OBS PER DAY J	F	M	A	M	J	J	A	S	O	N	D	NUMBER OF MONTHS IN YEAR WITH SYNOPTIC FORM	METL SUMMARY	BAROGRM	THERMOGRM	TRIPLE REGISTER	WIND RECORDER	HUMIDITY RECORDER	RADAR LG	WBAN NUMBER
JUNEAU	WBAS	1955	58 22N	134 35W	22	1	1	1	1	1	1	1	1	1	1	1	1			12	12	12				25309
	WBAS	1956	58 22N	134 35W	22	1	1	1	1	1	1	1	1	1	1	1	1			12	12	12				25309
	WBAS	1957	58 22N	134 35W	22	1	1	1	1	1	1	1	1	1	1	1	1			12	12	12				25309
	WBAS	1958	58 22N	134 35W	22	1	1	1	1	1	1	1	1	1	1	1	1			12	12	12				25309
	WBAS	1959	58 22N	134 35W	20	1	1	1	1	1	1	1	1	1	1	1	1			12	12	03	03			25309
	WBAS	1960	58 22N	134 35W	20	1	1	1	1	1	1	1	1	1	1	1	1			12	12		12			25309
	WBAS	1961	58 22N	134 35W	20	1	1	1	1	1	1	1	1	1	1	1	1			12	12		12			25309
	WBAS	1962	58 22N	134 35W	20	1	1	1	1	1	1	1	1	1	1	1	1			12	12		12			25309
	WBAS	1963	58 22N	134 35W	20	1	1	1	1	1	1	1	1	1	1	1	1			12	12		11			25309
	WBAS	1964	58 22N	134 35W	20	1	1	1	1	1	1	1	1	1	1	1	1			12	06		12			25309
	WBAS	1965	58 22N	134 35W	20	1	1	1	1	1	1	1	1	1	1	1	1			12			12			25309
	WBAS	1966	58 22N	134 35W	20	1	1	1	1	1	1	1	1	1	1	1	1			11			12			25309
	WBAS	1967	58 22N	134 35W	20	1	1	1	1	1	1	1	1	1	1	1	1			12			12			25309
	WBO	1968	58 22N	134 35W	20	1	1	1	1	1	1	1	1	1	1	1	1			12			12			25309
	WBO	1969	58 22N	134 35W	20	1	1	1	1	1	1	1	1	1	1	1	1			12			12			25309
	WBO	1970	58 22N	134 35W	20	1	1	1	1	1	1	1	1	1	1	1	1			12			12			25309
	WBO	1971	58 22N	134 35W	20	1	1	1	1	1	1	1	1	1	1	1	1			12			12			25309
	WBO	1972	58 22N	134 35W	20	1	1	1	1	1	1	1	1	1	1	1	1			12			10			25309
	WSO	1973	58 22N	134 35W	20	1	1	1	1	1	1	1	1	1	1	1	1			12			12			25309
	WSO	1974	58 22N	134 35W	20	1	1	1	1	1	1	1	1	1	1	1	1			12			12			25309
	WSO	1975	58 22N	134 35W	20	1	1	1	1	1	1	1	1	1	1	1	1			12			12			25309
	WSO	1976	58 22N	134 35W	20	1	1	1	1	1	1	1	1	1	1	1	1			11			12			25309
	WSO	1977	58 22N	134 35W	20	1	1	1	1	1	1	1	1	1	1	1	1			12			11			25309
	WSO	1978	58 22N	134 35W	20	1	1	1	1	1	1	1	1	1	1	1	1			12			05			25309
	FAA	1979	58 22N	134 35W	20	1	1	1	1	1	1	1	1	1	1	1	1			12						25309
	FAA	1980	58 22N	134 35W	20	1	1	1	1	1	1	1	1	1	1	1	1			12						25309
	FAA	1981	58 22N	134 35W	20	1	1	1	1	1	1	1	1	1	1	1	1			12						25309
KAD RIVER	SAWR	1969	70 04N	147 43W	75				1	1	1	1	1	1	1											
KAKE	A	1971	56 58N	133 57W	30											3	3									
	A	1972	56 58N	133 57W	30	3	3	3	3	3	3	3	3	3	3	3	3									
	A	1973	56 58N	133 57W	30	3	3	3	3	3	3	3	3	3	3	3	3									
	A	1974	56 58N	133 57W	30	3	3	3	3	3	3	3	3	3	5	5	5									
	A	1975	56 58N	133 57W	30	5	5	5	5	5	5	5	5	5	5	5	5									
	A	1976	56 58N	133 57W	30	5	5	5	5	5	5	5	5	5	5	5	5									
	A	1977	56 58N	133 57W	30	5	5	5	5	5	5	5	5	5	5	5	5									
	A	1978	56 58N	133 57W	30	5	5	5	5	5	5	5	5	5	5	5	5									
	A	1979	56 58N	133 57W	30	5	5	5	5	5	5	5	5	5	5											
	A	1981	56 58N	133 57W	30	5	5	5	5	5	5	5	5	5	5	5	5									
KALSKAG	A	1939	61 27N	160 49W	90			3	3	5	5	5	5	5	5	5	5									
	A	1940	61 27N	160 49W	90	5	5	5	5	5	5	5	5	5	5	5	5									
	A	1941	61 27N	160 49W	90	5	5	6	6	6	6	5	5	5	5	5	5									
	A	1942	61 27N	160 49W	90	5	5	5	5	5	5	5	5	5	5	5	5									
	A	1943	61 27N	160 49W	90	5	5	5	5	5	5															
KALTAG	A	1931	64 20N	158 45W	93						3	3	3	3	3	3	3									
	A	1932	64 20N	158 45W	93	3	3	3	3	3	3	3	3	3	3	3	3									
	A	1933	64 20N	158 45W	93	3	3	3	3	3	3	3	3	3	3	3	3									
	A	1934	64 20N	158 45W	93	3	3	3	3	3	3	3	3	3	3	3	3									
	A	1935	64 20N	158 45W	93	3	3	3	3	3	3	3	3	3	3	3	3									
	A	1936	64 20N	158 45W	93	3	3	3	3	3	3	3	3	3	3	3	3									
	A	1937	64 20N	158 45W	93					3	3			3	3	3	3									
	A	1938	64 20N	158 45W	93	3	3	3	3	3	3	3	3	3	3	3	3									
	A	1939	64 20N	158 45W	93	3	3	3	3	3	3	3	3	4	4	4	4									
	A	1940	64 20N	158 45W	93	3	4	5	5	3	3	5	3	3	5	5	4									
	A	1941	64 20N	158 45W	93	3	5	5	5	5	5	5	5	5	5	5	5									
	A	1942	64 20N	158 45W	93	5	5	5	5	5	5	5	5	5	5	5	5									
	A	1943	64 20N	158 45W	93	5	5	5	5	5	5			5	5	5	5									
	A	1944	64 20N	158 45W	93	5	5	5																		
KALTAG	AAF	1943	64 18N	158 43W	158							1	1	1	1	1	1		01	12						26502
	AAF	1944	64 18N	158 43W	158	1	1	1	1	1	1	1	1	1	1	1	1			12	04					26502
	AAF	1945	64 18N	158 43W	158	1	1	1	1	1	1	1	1	1						09	09					26502
KANAGA BAY	NS	1934	51 43N	177 15W	50						1	1	1													25711
	NS	1942	51 46N	177 15W	50	1	1																			25711
KANAKANAK	A	1931	59 01N	158 31W	85									3	3	3	3									
	A	1932	59 01N	158 31W	85	3	3	3	3	3	3	3	3	3	3	3	3									
	A	1933	59 01N	158 31W	85	3	3	3	3	3	3	3	3	3	3	3	3									
	A	1934	59 01N	158 31W	85	3	3	3	3	3	3	3	3	3	3	3	3									
	A	1935	59 01N	158 31W	85	3	3	3	3	3	3	3	3	3	3	3	3									
	A	1936	59 01N	158 31W	85	3	3	3	3	3	3	3	3	3	3	3	3									
	A	1937	59 01N	158 31W	85	3	3	3	3	3	3	3	3	3	3	3	3									
	A	1938	59 01N	158 31W	85	3	3	3	3	3	3	3	3	3	3	3	3									
	A	1939	59 01N	158 31W	85	3	3	3	3	3	3	3	3	3	3	3	3									
	A	1940	59 01N	158 31W	85	3	3	3	3	3	3	3	3	3	3	3	3									
	A	1941	59 01N	158 31W	85	4	4	4	4	4	4	4						05	05	05						
KANATAK	A	1939	57 34N	156 02W	23				3	3									04							
	A	1940	57 34N	156 02W	23													10	09	10						
	A	1941	57 34N	156 02W	23													10	09	08						
KASILOF	A	1938	60 19N	151 17W	60								3	3	3	3	3									
	A	1939	60 19N	151 17W	60	3	3	3	3						3	3	3									
	A	1940	60 19N	151 17W	60	3	3	3	3	3	3	3	3	3	3	3	3									
	A	1941	60 19N	151 16W	60	3	3	3	3	3	3	3	3	3	3	3	3									

RECORDS INDEX ALPHABETIC BY STATION NAME

ALASKA

NAME	TYPE	YEAR	LAT.	LONG.	ELEV.	HOURLY RECORDS BY MONTH 1 = 24 OBS PER DAY												NUMBER OF MONTHS IN YEAR WITH								WBAN NUMBER
						J	F	M	A	M	J	J	A	S	O	N	D	SYNOPTIC FORM	METL SUMMARY	BAROGRM	THERMGRM	TRIPLE REGISTER	WIND RECORDER	HUMIDITY RECORDER	RADAR LG	
KAVIK RIVER	SAWR	1968	69 41N	146 56W	617												1									
	SAWR	1969	69 41N	146 56W	617	1	1	1	1	1	1	1	1	1	1											
KAVIK	SAWR	1973	69 41N	146 56W	617	6	6	6	6																	
	SAWR	1974	69 41N	146 56W	617	6	6	6	6	6	6	6														
KENAI	A	1939	60 34N	151 15W	85			3	3	3						3	3									26523
	A	1940	60 34N	151 15W	85	3	3																			26523
	A	1941	60 34N	151 15W	85												4			01						26523
	CAA	1942	60 34N	151 15W	91	6	6	6	6	6	6	6	6	6	6	6	6			12						26523
	CAA	1943	60 34N	151 15W	91	1	1	1	1	1	1	1	1	1	1	1	1	05	01	12						26523
	CAA	1944	60 34N	151 15W	91	1	1	1	1	1	1	1	1	1	1	1	1	12	04	12						26523
	CAA	1945	60 34N	151 15W	91	1	1	1	1	1	1	1	1	1	1	1	1	09		12						26523
	CAA	1946	60 34N	151 15W	91	1	1	1	1	1	1	1	1	1	1	1	1			12						26523
	CAA	1947	60 34N	151 15W	91	1	1	1	1	1	1	1	1	1	1	1	1			12						26523
	CAA	1948	60 34N	151 15W	91	1	1	1	1	1	1	1	1	1	1	1	1			12						26523
	CAA	1949	60 34N	151 15W	91	1	1	1	1	1	1	1	1	1	1	1	1			12						26523
	CAA	1950	60 34N	151 15W	91	1	1	1	1	1	1	1	1	1	1	1	1			12						26523
	CAA	1951	60 34N	151 15W	91	1	1	1	1	1	1	1	1	1	1	1	1			12						26523
	CAA	1952	60 34N	151 15W	91	1	1	1	1	1	1	1	1	1	1	1	1			12						26523
	CAA	1953	60 34N	151 15W	91	1	1	1	1	1	1	1	1	1	1	1	1			12						26523
	CAA	1954	60 34N	151 15W	91	1	1	1	1	1	1	1	1	1	1	1	1			12						26523
	CAA	1955	60 34N	151 15W	91	1	1	1	1	1	1	1	1	1	1	1	1			11						26523
	CAA	1956	60 34N	151 15W	91	1	1	1	1	1	1	1	1	1	1	1	1			12						26523
	CAA	1957	60 34N	151 15W	91	1	1	1	1	1	1	1	1	1	1	1	1			12						26523
	CAA	1958	60 34N	151 15W	91	1	1	1	1	1	1	1	1	1	1	1	1			12						26523
	CAA	1959	60 34N	151 15W	91	1	1	1	1	1	1	1	1	1	1	1	1			12						26523
	FAA	1960	60 34N	151 15W	91	1	1	1	1	1	1	1	1	1	1	1	1			12						26523
	FAA	1961	60 34N	151 15W	91	1	1	1	1	1	1	1	1	1	1	1	1			12						26523
	FAA	1962	60 34N	151 15W	91	1	1	1	1	1	1	1	1	1	1	1	1			12						26523
	FAA	1963	60 34N	151 15W	91	1	1	1	1	1	1	1	1	1	1	1	1			12						26523
	FAA	1964	60 34N	151 15W	91	1	1	1	1	1	1	1	1	1	1	1	1			12						26523
	FAA	1965	60 34N	151 15W	91	1	1	1	1	1	1	1	1	1	1	1	1			12						26523
	FAA	1966	60 34N	151 15W	91	1	1	1	1	1	1	1	1	1	1	1	1			11						26523
	FAA	1967	60 34N	151 15W	106	1	1	1	1	1	1	1	1	1	1	1	1			12						26523
	FAA	1968	60 34N	151 15W	106	1	1	1	1	1	1	1	1	1	1	1	1			12						26523
	FAA	1969	60 34N	151 15W	106	1	1	1	1	1	1	1	1	1	1	1	1			11						26523
	FAA	1970	60 34N	151 15W	106	1	1	1	1	1	1	1	1	1	1	1	1			12						26523
	FAA	1971	60 34N	151 15W	106	1	1	1	1	1	1	1	1	1	1	1	1			12						26523
	FAA	1972	60 34N	151 15W	106	1	1	1	1	1	1	1	1	1	1	1	1			12						26523
	FAA	1973	60 34N	151 15W	106	1	1	1	1	1	1	1	1	1	1	1	1			12						26523
	FAA	1974	60 34N	151 15W	106	1	1	1	1	1	1	1	1	1	1	1	1			12						26523
	FAA	1975	60 34N	151 15W	106	1	1	1	1	1	1	1	1	1	1	1	1			10						26523
	FAA	1976	60 34N	151 15W	106	1	1	1	1	1	1	1	1	1	1	1	1			11						26523
	FAA	1977	60 34N	151 15W	106	1	1	1	1	1	1	1	1	1	1	1	1			12						26523
	FAA	1978	60 34N	151 15W	106	1	1	1	1	1	1	1	1	1	1	1	1			12						26523
	FAA	1979	60 34N	151 15W	106	1	1	1	1	1	1	1	1	1	1	1	1			12						26523
	FAA	1980	60 34N	151 15W	106	1	1	1	1	1	1	1	1	1	1	1	1			12						26523
	FAA	1981	60 34N	151 15W	106	1	1	1	1	1	1	1	1	1	1	1	1			12						26523
KETCHIKAN	SA	1929	55 20N	131 39W	16														03	03						25325
	SA	1930	55 20N	131 39W	16								3	3	3	3	3		12	12						25325
	SA	1931	55 21N	131 39W	16	3	3	3	3	3	3	3	3	3	3	3	3		12	12						25325
	SA	1932	55 21N	131 39W	16	3	3	3	3	3	3	3	3	3	3	3	3		12	12						25325
	SA	1933	55 21N	131 39W	16	3	3	3	3	3	3	3	3	3	3	3	3		12	12						25325
	SA	1934	55 21N	131 39W	16	3	3	3	3	3	3	3	3	3	3	3	3		12	12						25325
	SA	1935	55 21N	131 39W	16	3	3	3	3	3	3	3	3	3	3	3	3		12	12		08				25325
	SA	1936	55 21N	131 39W	16	3	3	3	3	3	3	3	3	3	3	3	3		12	12		12				25325
	SA	1937	55 21N	131 39W	16	3	3	3	3	3	3	3	3	3	3	3	3		12	12		12				25325
	SA	1938	55 21N	131 39W	15	3	3	3	3	3	3	3	3	5	5	5	5		12	12		12				25325
	SA	1939	55 21N	131 39W	15	3	3	3	3	3	3	3	3	3	3	3	3	06	12	12		12				25325
	SA	1940	55 21N	131 39W	15	4	4	4	4	4	4	4	4	4	4	4	4	12	12	12						25325
	WBO	1941	55 21N	131 39W	15	5	5	5	5	5	5	5	5	5	5	5	5	12	12	12						25325
	WBO	1942	55 21N	131 39W	15	5	5	5	5	5	5	5	5	5	5	6	5	12	12	12						25325
	WBO	1943	55 21N	131 39W	15	6	6	6	6	6	6	6	6	1	1	1	1	12	12	12						25325
	WBO	1944	55 21N	131 39W	15	1	1	1	1	1	1	1	1	1	1	1	1	12	12	12						25325
	WBO	1945	55 21N	131 39W	15	1	1	1	1	1	1	1	1	1	1	1	1	12	12	12						25325
	WBO	1946	55 21N	131 39W	15	1	1	1	1	1	1	1	1	1	1	1	1	01	12	12						25325
	WBO	1947	55 21N	131 39W	15	1	1	1	1	1	1	1	1	1	1	1	1		12	12						25325
	SAWR	1948	55 20N	131 34W	0	5	5	5	5	5	5	5	5	5	5	5	5			02						25325
	SAWR	1949	55 20N	131 34W	0	5	5	5	5	5	5	5	5	5	5	5	5									25325
	SAWR	1950	55 20N	131 34W	0	5	5	5	5	5	5	5	5	5	5	5	5									25325
	SAWR	1951	55 20N	131 34W	0	5	5	5	5	5	5	5	5	5	5	5	5									25325
	SAWR	1952	55 20N	131 34W	0	5	5		5	5	5	5	5	5	5	5	5									25325
	SAWR	1953	55 20N	131 34W	0	5	5	5	5	5	5	5	5	5	5	5	5									25325
	SAWR	1954	55 20N	131 34W	0	5	5	5	5	5	5	5	5	5	5	5	5									25325
	SAWR	1955	55 20N	131 34W	0	5	5	5	5	5	5	5	5	5	5	5	5									25325
	SAWR	1956	55 20N	131 34W	0	5	5	5	5	5	5	5	5	5	5	5	5									25325
	SAWR	1957	55 20N	131 34W	0	4	4	4	5	5	5	5	5	5	5	5	5									25325
	SAWR	1958	55 20N	131 34W	0	5	5	5	5	5	5	5	5	5	5	5	5									25325
	SAWR	1959	55 20N	131 34W	0	5	5	5	5	5	5	5	5	5	5	5	5									25325
	SAWR	1960	55 20N	131 34W	0	5	5	5	5	5	5	5	5	5	5	5	5									25325
	SAWR	1961	55 20N	131 34W	0	5	5	5	5	5	5	5	5	5	5	5	5									25325
	SAWR	1962	55 20N	131 34W	0	5	5	5	5	5	5	5	5	5	5	5	5									25325
	SAWR	1963	55 20N	131 34W	0	5	5	5	5	5	5	5	5	5	5	5	5									25325
	SAWR	1964	55 20N	131 34W	0	5	5	5	5	5	5	5	5	6	5	5	5									25325
	SAWR	1965	55 20N	131 34W	0	5	5	5	5	5	5	5	5	5	5	5	5									25325
	SAWR	1966	55 20N	131 34W	0	5	5	5	5	5	5	5	5	5	5	5	5									25325
	SAWR	1967	55 20N	131 34W	0	5	5	5	5	5	5	5	5	5	5	5	5									25325
	SAWR	1968	55 20N	131 34W	0	5	5	5	5	5	5	6	6	6	6	6	6									25325

RECORDS INDEX ALPHABETIC BY STATION NAME

ALASKA

NAME	TYPE	YEAR	LAT.	LONG.	ELEV.	HOURLY RECORDS BY MONTH (1 = 24 OBS PER DAY) J	F	M	A	M	J	J	A	S	O	N	D	NUMBER OF MONTHS IN YEAR WITH: SYNOPTIC FORM	METL SUMMARY	BAROGRAM	THERMGRM	TRIPLE REGISTER	WIND RECORDER	HUMIDITY RECORDER	RADAR LG	WBAN NUMBER
KETCHIKAN	SAWR	1969	55 20N	131 34W	100	6	6	6	6	6										01						25325
KETCHIKAN	FSS	1969	55 20N	131 40W	122										6	6	6									25325
	FSS	1970	55 20N	131 40W	122	6	6	6	6	6	6	6	6	6	6	6	6									25325
	FSS	1971	55 20N	131 40W	122	5	5	5	5	5	5	5	5	5	5	5	5									25325
	FSS	1972	55 20N	131 40W	122	5	5	5	5	5	5	5	5	5	5	5	5									25325
	FSS	1973	55 20N	131 40W	122	5	5	5	5	5	5	5	6	6	6	6	6									25325
	FSS	1974	55 21N	131 42W	96	6	6	6	6	6	6	6	6	1	1	1	1									25325
	FSS	1975	55 21N	131 42W	96	1	1	1	1	1	1	1	1	1	1	1	1									25325
	FSS	1976	55 21N	131 42W	96	1	1	1	1	1	1	1	1	1	1	1	1									25325
	FSS	1977	55 21N	131 42W	96	1	1	1	1	1	1	1	1	1	1	1	1									25325
	FSS	1978	55 21N	131 42W	96	1	1	1	1	1	1	1	1	1	1	1	1									25325
	FSS	1979	55 21N	131 42W	96	1	1	1	1	1	1	1	1	1	1	1	1									25325
	FSS	1980	55 21N	131 42W	96	1	1	1	1	1	1	1	1	1	1	1	1									25325
	FSS	1981	55 21N	131 42W	96	1	1	1	1	1	1	1	1	1	1	1	1									25325
KETCHIKAN	CG	1972	55 21N	131 42W	45										5	5	5									
	CG	1973	55 21N	131 42W	45	5	5	5	5	5	5	5	5	5	5	5	5									
	CG	1974	55 21N	131 42W	45	5	5	5	5	5	5	5	5	5	5	5	5									
	CG	1975	55 21N	131 42W	45	5	5	5	5	5	5	5	5	5	5	5	5									
	CG	1976	55 21N	131 42W	45	5	5	5	5	5	5	5	5	5	5	5	5									
	CG	1977	55 21N	131 42W	45	5	5	5	5	5	5	5		5	5	5	5									
	CG	1978	55 21N	131 42W	45	5	5	5																		
KILLIK	SAWR	1981	68 27N	154 18W	2660					6	6	6	6	6	6	6	6									
KIMSHAN	A	1940	57 41N	136 06W	13							4	4	4	4	4	4			06						
	A	1941	57 41N	136 06W	13	4	4	4	4	5	5	5	5	5	5	5	5			12						
	A	1942	57 41N	136 06W	13	5	5	5	5	5	4	4	4	4	4	4	4			12						
	A	1943	57 41N	136 06W	13	4	4	4	4	4	4	4	4							08						
KING ISLAND	A	1939	64 56N	168 01W	100											3	3									
	A	1940	64 56N	168 01W	100	3	3	3	3	3	3															
KING SALMON	WBAS	1955	58 41N	156 39W	49											1	1			02		01				25503
	WBAS	1956	58 41N	156 39W	49	1	1	1	1	1	1	1	1	1	1	1	1			12						25503
	WBAS	1957	58 41N	156 39W	49	1	1	1	1	1	1	1	1	1	1	1	1			12						25503
	WBAS	1958	58 41N	156 39W	49	1	1	1	1	1	1	1	1	1	1	1	1			12						25503
	WBAS	1959	58 41N	156 39W	49	1	1	1	1	1	1	1	1	1	1	1	1			12						25503
	WBAS	1960	58 41N	156 39W	49	1	1	1	1	1	1	1	1	1	1	1	1			12			11			25503
	WBAS	1961	58 41N	156 39W	49	1	1	1	1	1	1	1	1	1	1	1	1			12			12			25503
	WBAS	1962	58 41N	156 39W	47	1	1	1	1	1	1	1	1	1	1	1	1			12			11			25503
	WBAS	1963	58 41N	156 39W	47	1	1	1	1	1	1	1	1	1	1	1	1			12			11			25503
	WBAS	1964	58 41N	156 39W	47	1	1	1	1	1	1	1	1	1	1	1	1			12			10			25503
	WBAS	1965	58 41N	156 39W	47	1	1	1	1	1	1	1	1	1	1	1	1			12			12			25503
	WBAS	1966	58 41N	156 39W	47	1	1	1	1	1	1	1	1	1	1	1	1			12			12			25503
	WBAS	1967	58 41N	156 39W	47	1	1	1	1	1	1	1	1	1	1	1	1			12			12			25503
	WBAS	1968	58 41N	156 39W	47	1	1	1	1	1	1	1	1	1	1	1	1			12			12			25503
	WBAS	1969	58 41N	156 39W	47	1	1	1	1	1	1	1	1	1	1	1	1			12			12			25503
	WBAS	1970	58 41N	156 39W	47	1	1	1	1	1	1	1	1	1	1	1	1			12			12			25503
	WBAS	1971	58 41N	156 39W	46	1	1	1	1	1	1	1	1	1	1	1	1			12			12			25503
	WBAS	1972	58 41N	156 39W	46	1	1	1	1	1	1	1	1	1	1	1	1			12			12			25503
	WSO	1973	58 41N	156 39W	46	1	1	1	1	1	1	1	1	1	1	1	1			12			12			25503
	WSO	1974	58 41N	156 39W	46	1	1	1	1	1	1	1	1	1	1	1	1			12			12			25503
	WSO	1975	58 41N	156 39W	46	1	1	1	1	1	1	1	1	1	1	1	1			12			11			25503
	WSO	1976	58 41N	156 39W	49	1	1	1	1	1	1	1	1	1	1	1	1			12			12			25503
	WSO	1977	58 41N	156 39W	49	1	1	1	1	1	1	1	1	1	1	1	1			12			10			25503
	WSO	1978	58 41N	156 39W	49	1	1	1	1	1	1	1	1	1	1	1	1			12			08			25503
	WSO	1979	58 41N	156 39W	49	1	1	1	1	1	1	1	1	1	1	1	1			12			12			25503
	WSO	1980	58 41N	156 39W	49	1	1	1	1	1	1	1	1	1	1	1	1			12			12			25503
	WSO	1981	58 41N	156 39W	49	1	1	1	1	1	1	1	1	1	1	1	1			12			10			25503
KISKA ISLAND	NAAF	1942	51 59N	177 33E	71		1	1	1																	45710
	NAAF	1943	51 59N	177 32E	71											1	1									45710
	NAAF	1944	51 58N	177 32E	71	1	1	1	1	1	1	1														45710
KISKA ISLAND	AAF	1943	51 59N	177 34E	298									6	1	1	1			04	04					45703
	AAF	1944	51 59N	177 34E	298	1	1	1	1	1	1	1	1	1	1	1	1			12	12					45703
	AAF	1945	51 59N	177 34E	298	1	1	1	1	1	1	1	1	1	1					10	10					45703
KIVALINA	A	1942	67 45N	164 42W	10											4	3	02		02						
	A	1943	67 45N	164 42W	10	5	3	5	5	4	3	3	3	3		3	3	04		12						
	A	1944	67 45N	164 42W	10	3	3													02						
KLAWOCK	A	1980	55 33N	133 06W	10									5	5	5	5									
	A	1981	55 33N	133 06W	10	5	5	5	5	5	5	5	5		5	5	5									
KLUKWAN	A	1939	59 24N	135 54W	91											4	4									
	A	1940	59 24N	135 54W	91	4	4	4	4	4							4									
	A	1941	59 24N	135 54W	91	4	4	4	4	4	4	4			4	4	4			11						
	A	1942	59 24N	135 54W	91															03						
KOBUK	A	1953	66 54N	156 52W	140								5	5	5	5	5									
	A	1954	66 54N	156 52W	140	5	5	5																		
KODIAK	NF	1915	57 46N	152 22W	12														03							25509
	NF	1916	57 46N	152 22W	12														12							25509
	NF	1917	57 46N	152 22W	12														12	08						25509
	NF	1918	57 46N	152 22W	12														12	11						25509
	NF	1919	57 46N	152 22W	12														12	08						25509

RECORDS INDEX ALPHABETIC BY STATION NAME

ALASKA

NAME	TYPE	YEAR	LAT.	LONG.	ELEV.	HOURLY RECORDS BY MONTH 1 = 24 OBS PER DAY J	F	M	A	M	J	J	A	S	O	N	D	NUMBER OF MONTHS IN YEAR WITH SYNOPTIC FORM	METL SUMMARY	BAROGRM	THERMGRM	TRIPLE REGISTER	WIND RECORDER	HUMIDITY RECORDER	RADAR LG	WBAN NUMBER
KODIAK	NF	1920	57 46N	152 22W	12														12	12						
	NF	1921	57 46N	152 22W	12														12	11						25509
	NF	1922	57 46N	152 22W	12														12	12						25509
	NF	1923	57 46N	152 22W	12														12	12						25509
	NF	1924	57 46N	152 22W	12														12	12						25509
	NF	1925	57 46N	152 22W	12														12	12						25509
	NF	1926	57 46N	152 22W	12														12	12						25509
	NF	1927	57 46N	152 22W	12														12	12						25509
	NF	1928	57 46N	152 22W	12														12	12						25509
	NF	1929	57 46N	152 22W	12														12	12						25509
	NF	1930	57 46N	152 22W	12														12	12						25509
	SA	1931	57 48N	152 24W	152								3	3	3	3	3		12	12						25509
	SA	1932	57 48N	152 24W	152							3	3	3		3	3		12	12		06				25509
	SA	1933	57 48N	152 24W	152	3						3	3	3	3	3	3		12	12						25509
	SA	1934	57 48N	152 24W	152	3	3	3	3	3	3	3	3	3	3	3	3		12	12						25509
	SA	1935	57 48N	152 24W	152	3	3	3	3	3	3	3	4	3	3	3	3	06	12	12						25509
	SA	1936	57 48N	152 24W	152	3	3	3	3	3	5	3	3	3	3	3	3	12	12	12						25509
	SA	1937	57 48N	152 24W	152	4	3	3	4	4	4	6	6	6	6	6	6	12	12	12						25509
	SA	1938	57 48N	152 24W	152																					
	SA	1939	57 48N	152 24W	152																					
	SA	1940	57 48N	152 24W	152																					
	SA	1941	57 48N	152 24W	152																					
KODIAK	NF	1942	57 45N	152 31W	39	1	1	1	1	1	1	1	1	1	1	1	1		12							25509
	NF	1943	57 45N	152 31W	39	1	1	1	1	1	1	1	1	1	1	1	1		12							25509
	NF	1944	57 45N	152 31W	39	1	1	1	1	1	1	1	1	1	1	1	1		12							25509
	NF	1945	57 45N	152 31W	39	1	1	1	1										05							25509
KODIAK	NAF	1941	57 44N	152 30W	112												1									
	NAF	1942	57 44N	152 30W	112	1	1	1	1	1		1	1	1	1	1	1			03						25501
	NAF	1943	57 44N	152 30W	112	1	1	1	1	1	1	1	1	1	1	1	1									25501
	NAF	1944	57 44N	152 30W	112	1	1	1	1	1	1	1	1	1	1	1	1									25501
	NAF	1945	57 45N	152 30W	112	1	1	1	1	1	1	1	1	1	1	1	1									25501
	NAF	1946	57 45N	152 30W	112	1	1	1	1	1	1	1	1	1	1	1	1									25501
	NAF	1947	57 45N	152 30W	112	1	1	1	1	1	1	1	1	1	1	1	1									25501
	NAF	1948	57 45N	152 30W	112	1	1	1	1	1	1	1	1	1	1	1	1									25501
	NAF	1949	57 45N	152 30W	112	1	1	1	1	1	1	1	1	1	1	1	1									25501
	NAF	1950	57 45N	152 30W	112	1	1	1	1	1	1	1	1	1	1	1	1									25501
	NAF	1951	57 45N	152 30W	112	1	1	1	1	1	1	1	1	1	1	1	1									25501
	NAF	1952	57 45N	152 30W	112	1	1	1	1	1	1	1	1	1	1	1	1			11			12	12		25501
	NAF	1953	57 45N	152 30W	112	1	1	1	1	1	1	1	1	1	1	1	1			11		09	11	11		25501
	NAF	1954	57 45N	152 30W	112	1	1	1	1	1	1	1	1	1	1	1	1			12		11	12	12		25501
	NAF	1955	57 45N	152 30W	112	1	1	1	1	1	1	1	1	1	1	1	1			12		11	12	12		25501
	NAF	1956	57 45N	152 30W	112	1	1	1	1	1	1	1	1	1	1	1	1			12		12	11	11		25501
	NAF	1957	57 45N	152 30W	112	1	1	1	1	1	1	1	1	1	1	1	1			12			12	12		25501
	NAF	1958	57 45N	152 30W	112	1	1	1	1	1	1	1	1	1	1	1	1			12			12	12		25501
	NAF	1959	57 45N	152 30W	112	1	1	1	1	1	1	1	1	1	1	1	1			12			12	12		25501
	NAF	1960	57 45N	152 30W	116	1	1	1	1	1	1	1	1	1	1	1	1			12			12	12		25501
	NAF	1961	57 45N	152 30W	116	1	1	1	1	1	1	1	1	1	1	1	1			12	02		12	12		25501
	NAF	1962	57 45N	152 30W	116	1	1	1	1	1	1	1	1	1	1	1	1			12			12	12		25501
	NAF	1963	57 45N	152 30W	116	1	1	1	1	1	1	1	1	1	1	1	1			12	01		12	12		25501
	NAF	1964	57 45N	152 30W	116	1	1	1	1	1	1	1	1	1	1	1	1			12	05		12	12		25501
	NAF	1965	57 45N	152 30W	111	1	1	1	1	1	1	1	1	1	1	1	1			12	12		12	03		25501
	NAF	1966	57 45N	152 30W	111	1	1	1	1	1	1	1	1	1	1	1	1			12	12		12			25501
	NAF	1967	57 45N	152 30W	111	1	1	1	1	1	1	1	1	1	1	1	1			12	12		12			25501
	NAF	1968	57 45N	152 30W	111	1	1	1	1	1	1	1	1	1	1	1	1			12	12		12			25501
	NAF	1969	57 45N	152 30W	111	1	1	1	1	1	1	1	1	1	1	1	1			12	12		12			25501
	NAF	1970	57 45N	152 30W	111	1	1	1	1	1	1	1	1	1	1	1	1			12	12		12			25501
	NAF	1971	57 45N	152 30W	111	1	1	1	1	1	1	1	1	1	1	1	1			12	12		12			25501
	NAF	1972	57 45N	152 30W	111	1	1	1	1	1	1	1	1	1	1	1	1			12	10		12			25501
KODIAK	WSO	1973	57 45N	152 30W	111	6	1	1	1	1	1	1	1	1	1	1	1			11			07			25501
	WSO	1974	57 45N	152 30W	111	1	1	1	1	1	1	1	1	1	1	1	1			12			11			25501
	WSO	1975	57 45N	152 30W	111	1	1	1	1	1	1	1	1	1	1	1	1			12			08			25501
	WSO	1976	57 45N	152 30W	111	1	1	1	1	1	1	1	1	1	1	1	1			11			10			25501
	WSO	1977	57 45N	152 30W	111	1	1	1	1	1	1	1	1	1	1	1	1			12			11			25501
	WSO	1978	57 45N	152 30W	111	1	1	1	1	1	1	1	1	1	1	1	1			12			11			25501
	WSO	1979	57 45N	152 30W	111	1	1	1	1	1	1	1	1	1	1	1	1			12			12			25501
	WSO	1980	57 45N	152 30W	111	1	1	1	1	1	1	1	1	1	1	1	1			12			12			25501
	WSO	1981	57 45N	152 30W	111	1	1	1	1	1	1	1	1	1	1	1	1			12			11			25501
KOGGIUNG	A	1939	59 02N	156 20W	50								3	3	3	3	3									
KOKRINES	AAF	1943	64 54N	154 40W	185							1	1	1	1	1	1			06	04					
	AAF	1944	64 54N	154 40W	185	1	1	1	1	1	1	1	1	1	1	1	1			12	12					26503
	AAF	1945	64 54N	154 40W	185	1	1	1	1	1	1	1	1							09	09					26503
	AAF	1946	64 54N	154 40W	185						1															26503
KOLUKTAK	SAWR	1980	69 46N	154 28W	217		6	6																		
	SAWR	1981	69 46N	154 28W	217		1	1	1																	
KOTZEBUE	SA	1930	66 52N	162 38W	11									3	3	3	3									
	SA	1931	66 52N	162 38W	11	3	3	3	3	3	3	3	3	3	3	3	3									26616
	SA	1932	66 52N	162 38W	11	3	3	3																		26616
	SA	1933	66 52N	162 38W	11										3	3	3									26616
	SA	1934	66 52N	162 38W	11	3			3	3	3			3	3	3	3									26616
	SA	1935	66 52N	162 38W	11	3	3	3	3	3	3	3	3	3	3	3	3									26616
	SA	1936	66 52N	162 38W	11	3	3	3	3	3	3	3	3	3	3	3	3									26616
	SA	1937	66 52N	162 38W	11				3	3	3	3	3	3	3	3	3									26616
	SA	1938	66 52N	162 38W	11	3	3	3	3	3	3	3	3	3	5	5	5									26616

RECORDS INDEX ALPHABETIC BY STATION NAME

ALASKA

NAME	TYPE	YEAR	LAT.	LONG.	ELEV.	HOURLY RECORDS BY MONTH 1 = 24 OBS PER DAY J	F	M	A	M	J	J	A	S	O	N	D	NUMBER OF MONTHS IN YEAR WITH SYNOPTIC FORM	METL SUMMARY	BAROGRM	THERMOGRM	TRIPLE REGISTER	WIND RECORDER	HUMIDITY RECORDER	RADAR LG	WBAN NUMBER
KOTZEBUE	SA	1939	66 52N	162 38W	11	4	4	5	5	5	3	5	5	3	3	4	5									26616
	SA	1940	66 52N	162 38W	11	3	4	3	4	5	4	4	5	5	5	5	6			06						26616
	SA	1941	66 52N	162 38W	11	5	5	5	5	5	5	5	5	5	5	5	5	05	05	06						26616
	SA	1942	66 52N	162 38W	12	5	5	5	5	5	6	6	6	5	6	6	6	12	12	12						26616
	WBAS	1943	66 52N	162 38W	20	6	6	6	6	6	6	6	7	7	1	1	1	12	12	12						26616
	WBAS	1944	66 52N	162 38W	20	1	1	1	1	1	1	1	1	1	1	1	1	12	12	12						26616
	WBAS	1945	66 52N	162 38W	20	1	1	1	1	1	1	1	1	1	1	1	1	08	12	11						26616
	WBAS	1946	66 52N	162 38W	20	1	1	1	1	1	1	1	1	1	1	1	1		12	12						26616
	WBAS	1947	66 52N	162 38W	20	1	1	1	1	1	1	1	1	1	1	1	1		12	12						26616
	WBAS	1948	66 52N	162 38W	20	1	1	1	1	1	1	1	1	1	1	1	1		12	12						26616
	WBAS	1949	66 52N	162 38W	20	1	1	1	1	1	1	1	1	1	1	1	1			12						26616
	WBAS	1950	66 52N	162 38W	20	1	1	1	1	1	1	1	1	1	1	1	1			12						26616
	WBAS	1951	66 52N	162 38W	20	1	1	1	1	1	1	1	1	1	1	1	1			12						26616
	WBAS	1952	66 52N	162 38W	20	1	1	1	1	1	1	1	1	1	1	1	1			12						26616
	WBAS	1953	66 52N	162 38W	20	1	1	1	1	1	1	1	1	1	1	1	1			12						26616
	WBAS	1954	66 52N	162 38W	20	1	1	1	1	1	1	1	1	1	1	1	1			12						26616
	WBAS	1955	66 52N	162 38W	20	1	1	1	1	1	1	1	1	1	1	1	1			12						26616
	WBAS	1956	66 52N	162 38W	20	1	1	1	1	1	1	1	1	1	1	1	1			12						26616
	WBAS	1957	66 52N	162 38W	20	1	1	1	1	1	1	1	1	1	1	1	1			12						26616
	WBAS	1958	66 52N	162 38W	20	1	1	1	1	1	1	1	1	1	1	1	1			12						26616
	WBAS	1959	66 52N	162 38W	20	1	1	1	1	1	1	1	1	1	1	1	1			12						26616
	WBAS	1960	66 52N	162 38W	20	1	1	1	1	1	1	1	1	1	1	1	1			12						26616
	WBAS	1961	66 52N	162 38W	20	1	1	1	1	1	1	1	1	1	1	1	1			12						26616
	WBAS	1962	66 52N	162 38W	20	1	1	1		1	1	1	1	1	1	1	1			12						26616
	WBAS	1963	66 52N	162 38W	20	1	1	1	1	1	1	1	1	1	1	1	1			12						26616
	WBAS	1964	66 52N	162 38W	20	1	1	1	1	1	1	1	1	1	1	1	1			12						26616
	WBAS	1965	66 52N	162 38W	20	1	1	1	1	1	1	1	1	1	1	1	1			12						26616
	WBAS	1966	66 52N	162 38W	20	1	1	1	1	1	1	1	1	1	1	1	1			12						26616
	WBAS	1967	66 52N	162 38W	20	1	1	1	1	1	1	1	1	1	1	1	1			12						26616
	WBAS	1968	66 52N	162 38W	20	1	1	1	1	1	1	1	1	1	1	1	1			12						26616
	WBO	1969	66 52N	162 38W	20	1	1	1	1	1	1	1	1	1	1	1	1			12						26616
	WBO	1970	66 52N	162 38W	20	1	1	1	1	1	1	1	1	1	1	1	1			12						26616
	WBO	1971	66 52N	162 38W	20	1	1	1	1	1	1	1	1	1	1	1	1			12						26616
	WBO	1972	66 52N	162 38W	20	1	1	1	1	1	1	1	1	1	1	1	1			12			01			26616
	WSO	1973	66 52N	162 38W	20	1	1	1	1	1	1	1	1	1	1	1	1			12			08			26616
	WSO	1974	66 52N	162 38W	20	1	1	1	1	1	1	1	1	1	1	1	1			12			11			26616
	WSO	1975	66 52N	162 38W	20	1	1	1	1	1	1	1	1	1	1	1	1			12			10			26616
	WSO	1976	66 52N	162 38W	20	1	1	1	1	1	1	1	1	1	1	1	1			12			12			26616
	WSO	1977	66 52N	162 38W	20	1	1	1	1	1	1	1	1	1	1	1	1			12			12			26616
	WSO	1978	66 52N	162 38W	20	1	1	1	1	1	1	1	1	1	1	1	1			12			12			26616
	WSO	1979	66 52N	162 38W	20	1	1	1	1	1	1	1	1	1	1	1	1			12			12			26616
	WSO	1980	66 52N	162 38W	20	1	1	1	1	1	1	1	1	1	1	1	1			12			12			26616
	WSO	1981	66 52N	162 38W	20	1	1	1	1	1	1	1	1	1	1	1	1			12			12			26616
KOUGAROK	AAF	1945	64 54N	154 40W	185															01	01					26614
	AAF	1946	64 54N	154 40W	185	1	1	1	6	6	6	6	6	1						09	09					26614
KOYUK	A	1941	64 57N	161 08W	10	5	5	5	5	5	5	5	5	5	5	5										
	A	1942	64 57N	161 08W	10	5	5	5	5	5	5	5														
	A	1943	64 57N	161 06W	65					1	1	1														
KOYUK	AAF	1943	64 52N	161 06W	41					1	1	1	1	1	1	1	1			04						26602
	AAF	1944	64 52N	161 06W	41	1	1	1	1	1	1	1	1	1	1	1	1			12	03					26602
	AAF	1945	64 52N	161 06W	41	1	1	1	1	1	1	1	1	1						09	09					26602
KULIK LAKE	SAWR	1958	58 59N	155 07W	400							5	4	4												
KUPARUK	SEE UGNU KUPARUK																									
KUPARUK DEV AIRSTRIP	SAWR	1979	70 19N	149 37W	65												6									
	SAWR	1980	70 19N	149 37W	65	6	6	6	6																	
KUYANAK	SAWR	1981	69 16N	156 04W	20	1	1	1	1																	
LADD	AAB	1940	64 51N	147 35W	464															01						26403
	AAB	1941	64 51N	147 35W	464		6	6	1	1	1	1	1	1	1	1	1			12	08					26403
	AAB	1942	64 51N	147 35W	464	1	1	1	1	1	1	1			1	1	1		12	12	12					26403
	AAB	1943	64 51N	147 35W	464	1	1	1	1	1	1	1	1	1	1	1	1		12	12	12		11			26403
	AAB	1944	64 51N	147 35W	464	1	1	1	1	1	1	1	1	1	1	1	1		12	12	11		12			26403
	AAB	1945	64 51N	147 35W	464	1	1	1	1	1	1	1	1	1	1	1	1		12	10	10		11			26403
	AAB	1946	64 51N	147 35W	464	1	1	1	1	1	1	1	1	1	1	1	1		12	12	12		10			26403
	AAB	1947	64 51N	147 35W	464	1	1	1	1	1	1	1	1	1	1	1	1			09	09		12			26403
	AAB	1948	64 51N	147 35W	464	1	1	1	1	1	1	1	1	1	1	1	1			12	12		10			26403
	AAB	1949	64 51N	147 35W	464	1	1	1	1	1	1	1	1	1	1	1	1			12	11		12			26403
	AAB	1950	64 51N	147 35W	464	1	1	1	1	1	1	1	1	1	1	1	1			12	10		12			26403
	AAB	1951	64 51N	147 35W	464	1	1	1	1	1	1	1	1	1	1	1	1			12	11		12			26403
	AAB	1952	64 51N	147 35W	464	1	1	1	1	1	1	1	1	1	1	1	1			12	12		12			26403
	AAB	1953	64 51N	147 35W	464	1	1	1	1	1	1	1	1	1	1	1	1			12	02		12			26403
	AAB	1954	64 51N	147 35W	464	1	1	1	1	1	1	1	1	1	1	1	1			12			12			26403
	AAB	1955	64 51N	147 35W	464	1	1	1	1	1	1	1	1	1	1	1	1			11			12			26403
	AAB	1956	64 51N	147 35W	464	1	1	1	1	1	1	1	1	1	1	1	1			11			09			26403
	AAB	1957	64 51N	147 35W	484	1	1	1	1	1	1	1	1	1	1	1	1			12						26403
	AAB	1958	64 51N	147 35W	484	1	1	1	1	1	1	1	1	1	1	1	1			12			01			26403
	AAB	1959	64 51N	147 35W	484	1	1	1	1	1	1	1	1	1	1	1	1			12			12			26403
	AAB	1960	64 51N	147 35W	484	1	1	1	1	1	1	1	1	1	1					10			10			26403
LAKE CHANDALAR	COOP	1963	67 30N	148 30W	1900																07					
	COOP	1964	67 30N	148 30W	1900																12					
	COOP	1965	67 30N	148 30W	1900																09					

RECORDS INDEX ALPHABETIC BY STATION NAME

ALASKA

NAME	TYPE	YEAR	LAT.	LONG.	ELEV.	HOURLY RECORDS BY MONTH 1 = 24 OBS PER DAY: J	F	M	A	M	J	J	A	S	O	N	D	NUMBER OF MONTHS IN YEAR WITH: SYNOPTIC FORM	METL SUMMARY	BAROGRM	THERMGRM	TRIPLE REGISTER	WIND RECORDER	HUMIDITY RECORDER	RADAR LG	WBAN NUMBER
LAKE CHANDALAR	A	1968	67 30N	148 30W	1825											4	4									
	A	1969	67 30N	148 30W	1825	4	4	4	4	4	4	4	4	4	4	4	4									
	A	1970	67 30N	148 30W	1825		4	4	4	4																
	A	1971	67 30N	148 30W	1825					5	5			3	3	3	3									
	A	1972	67 30N	148 30W	1825	5	5	5	5	5	5	5	5	5	5	5	5									
	A	1973	67 30N	148 30W	1825	5	5	5	5	5	5	5	5	5	5	5	5									
	A	1974	67 30N	148 30W	1825	5	5	5	5	5	5	5		5	5	5	5									
	A	1975	67 30N	148 30W	1825	5	5	5	5	5	5	5	5	5	5	5	5									
	A	1976	67 30N	148 30W	1825	5	5	5	5	5	5	5	5	5	5	5	5									
	A	1977	67 30N	148 30W	1825	5	5	5	5	5	5	5	5	5	5	5	5									
	A	1978	67 30N	148 30W	1825	5	5	5	5	5	5	5	5	5	5	5	5									
	A	1979	67 30N	148 30W	1825	5	5	5	5	5	5	5	5	5	5	5	5									
	A	1980	67 30N	148 30W	1825	5	5	5	5	5	5	5	5	5	5	5	5									
	A	1981	67 30N	148 30W	1825	5	5	5	5	5	5	5	5	5	5	5	5									
LAKE CLARK	A	1970	60 17N	154 17W	271					6	6	6	6	6	6	5	5									
	A	1971	60 17N	154 17W	271	5	5	5	5		5	5														
LAKE HOOD	LAWR	1968	61 11N	149 57W	148											6	6									
	LAWR	1969	61 11N	149 57W	148	6	6	6	5	5	5	6	6	6	6	6	6									
	LAWR	1970	61 11N	149 57W	148	6	6	6	5	6	6	6	6	6	3	3	3									
	LAWR	1971	61 11N	149 57W	148	3	3	3	3		3	3	3	3	3	3	3									
	LAWR	1972	61 11N	149 57W	148	3	3	3	3	3	3	3	3	3	3	3	3									
	LAWR	1973	61 11N	149 57W	148	3	3	3			3		3	3	3	3	3									
	LAWR	1974	61 11N	149 57W	148	3	3	3	3	3		3	3		3	3	3									
	LAWR	1975	61 11N	149 57W	148	3	3	3	3			3	3		3	3	3									
	LAWR	1976	61 11N	149 57W	148	3	3	3	3		3		3	3	3	3	3									
	LAWR	1977	61 11N	149 57W	148	3	3	3	3																	
LAKE LOUISE	A	1972	62 18N	146 35W	2450				5	5	5	5	5	5	3		3									
	A	1973	62 18N	146 35W	2450	5	5	5	5	5																
LAZY MOUNTAIN	A	1977	61 38N	149 02W	790												3									
	A	1978	61 38N	149 02W	790	3	3	3	3	3	3	3	3	3	3	3	3									
	A	1979	61 38N	149 02W	790	3	3	3	3	3	3	3	3	3			3									
	A	1980	61 38N	149 02W	790	3	3	3	3	3	3	3	3	3	3	3	3									
	A	1981	61 38N	149 02W	790	3	3	3	3	3	3	3	3	3	3	3	3									
LEVEL ISLAND	A	1973	56 28N	133 06W	30								5	5	5	5	5									
	A	1974	56 28N	133 06W	30	5	5	5	5	5	5	5	5	5	5	5										
	A	1975	56 28N	133 06W	30	5	5	5	5	5	5	5	5	5	5	5	5									
	A	1976	56 28N	133 06W	30	5	5	5	5	5	5	5	5	5	5	5	5									
	A	1977	56 28N	133 06W	30	5	5	5	5	5	5	5	5	5	5	5	5									
	A	1978	56 28N	133 06W	30	5	5	5	5																	
LINCOLN ROCK	CG	1942	56 03N	132 46W	25						5	5	5	5	5	5	5			06						25326
	CG	1943	56 03N	132 46W	25	5	5	5	5	5	5	5	5	5	7	1	1			12						25326
	CG	1944	56 03N	132 46W	25	1	1	1	1	1	1	1	1	1	1	1	1			12						25326
	CG	1945	56 03N	132 46W	25	1	1	1	1	1	1	1	1	1	1	1	1			12						25326
	CG	1946	56 03N	132 46W	25	1	1	1	1	1	1	1	1	1	6	4	4			12						25326
	CG	1947	56 03N	132 46W	25	4	4	4	4	4	4	4	4	4	4	4	4			12						25326
	CG	1948	56 03N	132 46W	25	4	4	4	4	4	4	4	4	4	4	4	4			12						25326
	CG	1949	56 03N	132 46W	25	4	4	4	4	4	4	4	4	4	4	4	4			12						25326
	CG	1950	56 03N	132 46W	25	4	4	4	4	4	4	4	4	4	4	4	4			03						25326
	CG	1951	56 03N	132 46W	25	4	4	4	4	4	4	4	4	4	4	4	4									25326
	CG	1952	56 03N	132 46W	25	4	4	4	4	4	4	4	4	4	4	4	4									25326
	CG	1953	56 03N	132 46W	25	4	4	4	4	4	4	4	4	4	4	4	4									25326
	CG	1954	56 03N	132 46W	25	5	5	5	5	5	5	5	5	5	5	5	5									25326
	CG	1955	56 03N	132 46W	25	5	5	5	5	5	5	5	5	5	5	5	5									25326
	CG	1956	56 03N	132 46W	25	5	5	5	5	5	5	5	5	5	5	5	5									25326
	CG	1957	56 03N	132 46W	25	5	5	5	5	5	5	5	5	5	5	5	5									25326
	CG	1958	56 03N	132 46W	25	5	5	5	5	5	5	5	5	5	5	5	5									25326
	CG	1959	56 03N	132 46W	25	5	5	5	5	5	5	5	5	5	5	5	5									25326
	CG	1960	56 03N	132 46W	25	5	5	5	5	5	5	5	5	5	5	5	5									25326
	CG	1961	56 03N	132 46W	25	5	5	5	5	5	5	5	5	5	5	5	5									25326
	CG	1962	56 03N	132 46W	25	5	5	5	5	5	5	5	5	5	5	5	5									25326
	CG	1963	56 03N	132 46W	25	5	5	5	5	5	5	5	5	5	5	5	5									25326
	CG	1964	56 03N	132 46W	25	5	5	5	5	5	5	5	5	5	5	5	5									25326
	CG	1965	56 03N	132 46W	25	5	5	5	5	5	5	5	5	5	5	5	5									25326
	CG	1966	56 03N	132 46W	25	5	5	5	5	5	5	5	5	5	5	5	5									25326
	CG	1967	56 03N	132 46W	25	5	5	5		5	5	5	5	5	5	5	5									25326
	CG	1968	56 03N	132 46W	25	5	5	5																		25326
LITTLE PORT WALTER	A	1940	56 23N	134 39W	14										3	3	3									25327
	A	1941	56 23N	134 39W	14	3	3	3	3	3	3	3	3	3	3	3	3									25327
	A	1942	56 23N	134 39W	14	3	3	3	3	3	3	3														25327
LIVENGOOD	A	1931	65 35N	148 29W	550		5	3	3	3	3	3	3	3	3	3	3									26428
	A	1932	65 35N	148 29W	550	3	3	3	3	3	3	3	3	3	3	3	3									26428
	A	1933	65 35N	148 29W	550	3	3	3	3	3	3	3	3	3	3	3	3									26428
	A	1934	65 35N	148 29W	550	3	3	3	3	3	3	3	3	3	3	3	3									26428
	A	1935	65 35N	148 29W	550	3	3				3	3	3	3	3	3	3									26428
	A	1936	65 35N	148 29W	550	3	3	3	3	3	3	3	3		3	3	3									26428
	A	1937	65 35N	148 29W	550	3	3	3	3	3	3	3	3	3	3	3	3									26428
	A	1938	65 35N	148 29W	550	3	3	3	3	3	3	3	3	3	3	3	3									26428
	A	1939	65 35N	148 29W	550	3	3	3	3					3	3	3	3									26428
	A	1940	65 35N	148 29W	550	3	3	3	3	3	3	3	3	3	3	3	3									26428
	A	1941	65 35N	148 29W	550	3	3	3	3	3	3	3	3	3	3	3	3									26428
	A	1942	65 35N	148 29W	550	3	3	3	3																	26428
	A	1946	65 35N	148 29W	730				3	4	4	4	4	4	4	4										26428

RECORDS INDEX ALPHABETIC BY STATION NAME

ALASKA

NAME	TYPE	YEAR	LAT.	LONG.	ELEV.	HOURLY RECORDS BY MONTH 1 = 24 OBS PER DAY J	F	M	A	M	J	J	A	S	O	N	D	NUMBER OF MONTHS IN YEAR WITH SYNOPTIC FORM	METL SUMMARY	BAROGRM	THERMGRM	TRIPLE REGISTER	WIND RECORDER	HUMIDITY RECORDER	RADAR LG	WBAN NUMBER
LIVENGOOD	COOP	1963	65 32N	148 31W	580																07					
	COOP	1964	65 32N	148 31W	580																12					
	COOP	1965	65 32N	148 31W	580																12					
	COOP	1966	65 32N	148 31W	580																02					
LIVENGOOD CAMP	SAWR	1974	65 35N	148 29W	730											6	6									
	SAWR	1975	65 35N	148 29W	730	6	6	6	6	6	6	6	6	6	6	6	6									
	SAWR	1976	65 35N	148 29W	730	6	6	6	6	6	6	6	6	6	6	6	6									
LONELY	SAWR	1977	70 55N	153 15W	29		6	6	6	6	6	6	6	6	6	6	6									
	SAWR	1978	70 55N	153 15W	29	6	6	6	1	1	1	1	1	1	1	1	1									
	SAWR	1979	70 55N	153 15W	29	1	1	1	1	1	1	1	1	1	1	1	1									
	SAWR	1980	70 55N	153 15W	29	6	6	6	6	6	6	6	6	1	1	1	1									
	SAWR	1981	70 55N	153 15W	29	1	1	1	1	1	1	1	1	1	1	1										
LUCKY SHOT	A	1939	61 47N	149 25W	3300					3	3	3	3	3	3	3	3									
	A	1940	61 47N	149 25W	3300	3	3	3	3	3																
MACLEOD HARBOR	A	1972	59 53N	147 45W	45		3	3	3	3	3	3	3	3	3	3	3									
	A	1973	59 53N	147 45W	45	3	3	3	3	3	3	3	3	3	3		3									
	A	1974	59 53N	147 45W	45	3	3	3	3	3	3	3	3	3	3	3	3									
	A	1975	59 53N	147 45W	45	3	3	3	3	3	3	3	3	3	3	3	3									
	A	1976	59 53N	147 45W	45	3		3	3	3	3	3	3	3	3	3	3									
	A	1977	59 53N	147 45W	45	3	3	3	3	3	3	3	3	3	3	3	3									
	A	1978	59 53N	147 45W	45	3	3	3		3	3	3														
MANLEY HOT SPRINGS	A	1945	65 00N	150 39W	325											6	6			02						26524
	A	1946	65 00N	150 39W	325	6	6	6	6	6	6	6	6	6	6	6	6			02						26524
	A	1947	65 00N	150 39W	325	6	6	6	6	6	6	6	6	6	6	6	6									26524
	A	1948	65 00N	150 39W	325	6	6	6	6	6	6	6	6	6	6	6	6									26524
	A	1949	65 00N	150 39W	325	6	6	6	6	6	6	6	6	6	6	6	6									26524
	A	1950	65 00N	150 39W	325	6	6	6	6	6	6	6	6	6	6	6	6									26524
	A	1951	65 00N	150 39W	325	6	6	6	6	6	6	6	6	6	6	6	6									26524
	A	1952	65 00N	150 39W	325	6	6	6	6	6	6	6	6	6	6	6	6									26524
	A	1953	65 00N	150 39W	325	6	6	6	6	6	6	6	6	6	6	6	6									26524
	A	1954	65 00N	150 39W	325	6	6	6	6	6	6	6	6	6	6	6	6									26524
	A	1955	65 00N	150 39W	325	6	6	6	6	6	6	6	6	6	6	6	6									26524
	A	1956	65 00N	150 39W	325	6	6	6	6	6	6	6	6	6	6	6	6									26524
	A	1957	65 00N	150 39W	325	5	5	5	5	5	5	5	5													26524
	A	1958	64 59N	150 40W	265	5	5	5	5	5	5	5	5	5	5	5	5									26524
	A	1959	64 59N	150 40W	265	5	5	5	5	5	5	5	5	5	5	5	5									26524
	A	1960	65 00N	150 39W	265	5	5	5	5	5	5	5	5	5	5	5	5									26524
	A	1961	65 00N	150 39W	265	5	5	5	5	5	5	5	5	5	5	5	5									26524
	A	1962	65 00N	150 39W	265	5	5	5	5	5	5	5	5	5	5	5	5									26524
	A	1963	65 00N	150 39W	265	5	5	5	5	5	5	5	5	5	5	5	5									26524
	A	1964	65 00N	150 39W	265	5	5	5	5	5	5	5	5	5	5	5	5									26524
	A	1965	65 00N	150 39W	265	5	5	5	5	5	5	5	5	5	5	5	5									26524
	A	1966	65 00N	150 39W	265	5	5	5	5	5	5	5	5	5	5	5	5									26524
	A	1967	65 00N	150 39W	265	5	5	5	5	5	5	5	5	5	5	5	5									26524
	A	1968	65 00N	150 39W	265	5	5	5	5	5	5	5	5	5	5	5	5									26524
	A	1969	65 00N	150 39W	265	5	5	5	5	5	5	5	5	5	5	5	5									26524
	A	1970	65 00N	150 39W	265				5	5	5	5	5	5	5											26524
	A	1976	65 00N	150 39W	265										3	3	3									26524
	A	1977	65 00N	150 39W	265	3	3	3	3	3	3	3	3	3	3	3	3									26524
	A	1978	65 00N	150 39W	265	3	3	3	3	3	5	5	5	5	5	5	5									26524
	A	1979	65 00N	150 39W	265	5	5	5	5	5	5	5	5	5	5	5	5									26524
	A	1980	65 00N	150 39W	265	5	5	5	5	5	5	5	5	5	5	5	5									26524
	A	1981	65 00N	150 39W	265	5	5	5	5	5	5	5	5	5	5	5	5									26524
MANLEY HOT SPRINGS	AAF	1943	64 59N	150 38W	285												6			01	01					26505
	AAF	1944	64 59N	150 38W	285	1	1	1	1	1	1	1	1	1	1	1	1			12	12					26505
	AAF	1945	65 00N	150 39W	264	1	1	1	1	1	1	1	1	1	1	1	1			11	11					26505
MARSHALL	A	1940	61 51N	161 43W	87	5	5	5	5	5	5	5	5	5	5	5	5									
	A	1941	61 51N	161 43W	87	3	3	3	3	3	3	3	3	3	3	3	3									
	A	1942	61 51N	161 43W	87		3	3	3																	
MARY ISLAND	CG	1940	55 06N	131 11W	39		3	3	3	3	3	4	4	4	4	4	4			01						
	CG	1941	55 06N	131 11W	39	5	5		5	5	5	5	5	5	5					09						
MATANUSKA	A	1942	61 32N	149 14W	166				3	3	3	3	3	3	3	3	3			09						26448
	A	1943	61 32N	149 14W	166	3	3	3	3	3	3	3	3	3	3	3	3			12						26448
	A	1944	61 32N	149 14W	166	3	3	3	3	3	3	3	3	3	3	3	3			07						26448
	A	1945	61 32N	149 14W	166	3	3	3	3	3	3	3	3	3	3	3	3									26448
MCCARTHY	SAWR	1956	61 26N	142 55W	1600						4	5	3	4	3	4	3									
	SAWR	1957	61 26N	142 55W	1600	3	3	4	3	3	3	3	3	3	3	3	3									
	SAWR	1958	61 26N	142 55W	1600	3	3	3	3	3	3	3	3	3	3	3	3									
	SAWR	1959	61 26N	142 55W	1600	3	3		3	3	3	3	3	3	3	3	3									
	SAWR	1960	61 26N	142 55W	1600	3	3																			
	SAWR	1974	61 26N	142 55W	1600		5	5	5	5	5	5	5	5	5	5	5									
	SAWR	1975	61 26N	142 55W	1600	6	6	6	6	6	6	6	6	6	6	6	6				09					
	SAWR	1976	61 26N	142 55W	1600	6	6	6	6	6	6	6	6	6	6	6	6				11					
	SAWR	1977	61 26N	142 55W	1600	6	6	6	6	6	6	6	6	6	6	6	6				12					
	SAWR	1978	61 26N	142 55W	1600	6	6	6	6	6	6	6	6	6	6	6	6				12					
	SAWR	1979	61 26N	142 55W	1600	6	6	6	6	6	6	6	6	6	6	6	6				11					
	SAWR	1980	61 26N	142 55W	1600	6	6	6	6	6	6	6	6	6	6	6	6				12					
	SAWR	1981	61 26N	142 55W	1600	6	6	6	6	6	6	6	6	6	6	6	6				12					
MCGRATH	A	1931	62 58N	155 37W	333		3	3	3	3	3	3	3	3	3	3	3									26510

RECORDS INDEX ALPHABETIC BY STATION NAME

ALASKA

NAME	TYPE	YEAR	LAT.	LONG.	ELEV.	HOURLY RECORDS BY MONTH 1 = 24 OBS PER DAY J	F	M	A	M	J	J	A	S	O	N	D	NUMBER OF MONTHS IN YEAR WITH SYNOPTIC FORM	METL SUMMARY	BAROGRM	THERMGRM	TRIPLE REGISTER	WIND RECORDER	HUMIDITY RECORDER	RADAR LG	WBAN NUMBER
MCGRATH	A	1932	62 58N	155 37W	333	3	3	3	3	3	3	3	3	3	3	3	3									26510
	A	1933	62 58N	155 37W	333	3	3	3	3	3	3	3	3	3	3	3	3									26510
	A	1934	62 58N	155 37W	333	3	3	3	3	3	3	3	3	3	3	3	3									26510
	A	1935	62 58N	155 37W	333	3	3	3	3	3	3	3	3	3	3	3	3									26510
	A	1936	62 58N	155 37W	333	3	3	3	3	3	3	3	3	3	3	3	3									26510
	A	1937	62 58N	155 37W	333	3	3	3	3		3	3	3	3	3	3	3									26510
	A	1938	62 58N	155 37W	333	3	3					3	3	3	3	3	3									26510
	A	1939	62 58N	155 37W	333	3	3	4	4	4	4	4	4	4	4	3	3	10	10	10						26510
	A	1940	62 58N	155 37W	333	3	3	3	3	3	3	3	3			3	3	12	12	12						26510
	CAA	1941	62 58N	155 37W	328	6	6	6	6	6	6	6	6	6	6	6	6	12	12	12						26510
	WBAS	1942	62 58N	155 37W	341	6	6	6	6	6	6	6	1	1	1	1	1	03	12	12						26510
	WBAS	1943	62 58N	155 37W	341	1	1	1	1	1	1	1	1	1	1	1	1		12	12						26510
	WBAS	1944	62 58N	155 37W	341	1	1	1	1	1	1	1	1	1	1	1	1		12	12						26510
	WBAS	1945	62 58N	155 37W	341	1	1	1	1	1	1	1	1	1	1	1	1		12	12						26510
	WBAS	1946	62 58N	155 37W	341	1	1	1	1	1	1	1	1	1	1	1	1		12	12						26510
	WBAS	1947	62 58N	155 37W	341	1	1	1	1	1	1	1	1	1	1	1	1		12	12						26510
	WBAS	1948	62 58N	155 37W	341	1	1	1	1	1	1	1	1	1	1	1	1		12	12						26510
	WBAS	1949	62 58N	155 37W	341	1	1	1	1	1	1	1	1	1	1	1	1			12						26510
	WBAS	1950	62 58N	155 37W	341	1	1	1	1	1	1	1	1	1	1	1	1			12						26510
	WBAS	1951	62 58N	155 37W	341	1	1	1	1	1	1	1	1	1	1	1	1			12						26510
	WBAS	1952	62 58N	155 37W	341	1	1	1	1	1	1	1	1	1	1	1	1			12						26510
	WBAS	1953	62 58N	155 37W	341	1	1	1	1	1	1	1	1	1	1	1	1			12						26510
	WBAS	1954	62 58N	155 37W	341	1	1	1	1	1	1	1	1	1	1	1	1			12						26510
	WBAS	1955	62 58N	155 37W	341	1	1	1	1	1	1	1	1	1	1	1	1			12						26510
	WBAS	1956	62 58N	155 37W	341	1	1	1	1	1	1	1	1	1	1	1	1			12						26510
	WBAS	1957	62 58N	155 37W	341	1	1	1	1	1	1	1	1	1	1	1	1			12						26510
	WBAS	1958	62 58N	155 37W	341	1	1	1	1	1	1	1	1	1	1	1	1			12						26510
	WBAS	1959	62 58N	155 37W	341	1	1	1	1	1	1	1	1	1	1	1	1			12						26510
	WBAS	1960	62 58N	155 37W	341	1	1	1	1	1	1	1	1	1	1	1	1			12						26510
	WBAS	1961	62 58N	155 37W	341	1	1	1	1	1	1	1	1	1	1	1	1			12						26510
	WBAS	1962	62 58N	155 37W	341	1	1	1	1	1	1	1	1	1	1	1	1			12						26510
	WBAS	1963	62 58N	155 37W	341	1	1	1	1	1	1	1	1	1	1	1	1			12						26510
	WBAS	1964	62 58N	155 37W	341	1	1	1	1	1	1	1	1	1	1	1	1			12						26510
	WBAS	1965	62 58N	155 37W	341	1	1	1	1	1	1	1	1	1	1	1	1			12						26510
	WBAS	1966	62 58N	155 37W	340	1	1	1	1	1	1	1	1	1	1	1	1			12						26510
	WBAS	1967	62 58N	155 37W	340	1	1	1	1	1	1	1	1	1	1	1	1			12						26510
	WBAS	1968	62 58N	155 37W	340	1	1	1	1	1	1	1	1	1	1	1	1			12						26510
	WBO	1969	62 58N	155 37W	340	1	1	1	1	1	1	1	1	1	1	1	1			12						26510
	WBO	1970	62 58N	155 37W	340	1	1	1	1	1	1	1	1	1	1	1	1			12						26510
	WBO	1971	62 58N	155 37W	340	1	1	1	1	1	1	1	1	1	1	1	1			12						26510
	WBO	1972	62 58N	155 37W	340	1	1	1	1	1	1	1	1	1	1	1	1			12						26510
	WSO	1973	62 58N	155 37W	340	1	1	1	1	1	1	1	1	1	1	1	1			12						26510
	WSO	1974	62 58N	155 37W	340	1	1	1	1	1	1	1	1	1	1	1	1			12						26510
	WSO	1975	62 58N	155 37W	340	1	1	1	1	1	1	1	1	1	1	1	1			12						26510
	WSO	1976	62 58N	155 37W	340	1	1	1	1	1	1	1	1	1	1	1	1			12						26510
	WSO	1977	62 58N	155 37W	340	1	1	1	1	1	1	1	1	1	1	1	1			12						26510
	WSO	1978	62 58N	155 37W	340	1	1	1	1	1	1	1	1	1	1	1	1			12						26510
	WSO	1979	62 58N	155 37W	340	1	1	1	1	1	1	1	1	1	1	1	1			12						26510
	WSO	1980	62 58N	155 37W	340	1	1	1	1	1	1	1	1	1	1	1	1			12			05			26510
	WSO	1981	62 58N	155 37W	340	1	1	1	1	1	1	1	1	1	1	1	1			12			12			26510
MCKINLEY PARK	COOP	1922	63 44N	148 55W	1730														01							26429
	COOP	1923	63 44N	148 55W	1730														12							26429
	COOP	1924	63 44N	148 55W	1730														07							26429
MCKINLEY PARK	A	1941	63 43N	148 58W	2092									4	5	5	5									26429
	A	1942	63 43N	148 58W	2092	5	5	5	5	5	5	5	5	5	5	5	5									26429
	A	1943	63 43N	148 58W	2092	5	5	5	5																	26429
	A	1949	63 43N	148 58W	2092							5	5	5	5	5										26429
	A	1951	63 43N	148 58W	2092			5																		26429
MCKINLEY PARK	A	1975	63 39N	148 48W	2050											5	5									26429
	A	1976	63 39N	148 48W	2050	5	5	5	5																	26429
MIDDLETON ISLAND	CAA	1942	59 28N	146 19W	45											6	6	02		02						25402
	CAA	1943	59 28N	146 19W	45	6	5	5	5	5	5	5	5	5	5	5	5	12	05	12						25402
	CAA	1944	59 28N	146 19W	45	6	6	6	5	5	5	5	5	6	6	5	5	12		12						25402
	CAA	1945	59 28N	146 19W	45	6	1	1	1	1	1	1	1	1	1	1	1	12		12						25402
	CAA	1946	59 28N	146 19W	45	1	1	1	1	1	1	1	1	1	1	1	1			12						25402
	CAA	1947	59 28N	146 19W	45	1	1	1	1	1	1	1	1	1	1	1	1			12						25402
	CAA	1948	59 28N	146 19W	45	1	1	1	1	1	1	1	1	1	1	1	1			12						25402
	CAA	1949	59 28N	146 19W	45	1	1	1	1	1	1	1	1	1	1	1	1			12						25402
	CAA	1950	59 28N	146 19W	45	1	1	1	1	1	1	1	1	1	1	1	1			12						25402
	CAA	1951	59 28N	146 19W	45	1	1	1	1	1	1	1	1	1	1	1	1			12						25402
	CAA	1952	59 28N	146 19W	45	1	1	1	1	1	1	1	1	1	1	1	1			12						25402
	CAA	1953	59 28N	146 19W	45	1	1	1	1	1	1	1	1	1	1	1	1			12						25402
	CAA	1954	59 28N	146 19W	45	1	1	1	1	1	1	1	1	1	1	1	1			12						25402
	CAA	1955	59 28N	146 19W	45	1	1	1	1	1	1	1	1	1	1	1	1			12						25402
	CAA	1956	59 28N	146 19W	45	1	1	1	1	1	1	1	1	1	1	1	1			12						25402
	CAA	1957	59 28N	146 19W	45	1	1	1	1	1	1	1	1	1	1	1	1			12						25402
	CAA	1958	59 28N	146 19W	45	1	1	1	1	1	1	1	1	1	1	1	1			12						25402
	CAA	1959	59 28N	146 19W	45	1														01						25402
MIDDLETON ISLAND	AFS	1959	59 27N	146 19W	121	7	7	1	1	1	1	1	1	1	1	1	1			12						25403
	AFS	1960	59 27N	146 19W	121	1	1	1	1	1	1	1	1	1	1	1	1			12						25403
	AFS	1961	59 27N	146 19W	121	1	1	1	1	1	1	1	1	1	1	1	1			12						25403
	AFS	1962	59 27N	146 19W	121	1	1	1	1	1	1	1	1	1	1	1	1			12						25403
	AFS	1963	59 27N	146 19W	121	1	1	1	1	1	1	7								06						25403
MINCHUMINA	CAA	1941	63 53N	152 17W	701												4									26512

RECORDS INDEX ALPHABETIC BY STATION NAME

ALASKA

NAME	TYPE	YEAR	LAT.	LONG.	ELEV.	HOURLY RECORDS BY MONTH 1 = 24 OBS PER DAY J	F	M	A	M	J	J	A	S	O	N	D	NUMBER OF MONTHS IN YEAR WITH SYNOPTIC FORM	METL SUMMARY	BAROGRM	THERMGRM	TRIPLE REGISTER	WIND RECORDER	HUMIDITY RECORDER	RADAR LG	WBAN NUMBER
MINCHUMINA	CAA	1942	63 53N	152 17W	701	4	4	4	4				1	1	1	1	1									26512
	CAA	1943	63 53N	152 17W	701	1	1	1	1	1	1	1	1	1	1	1	1									26512
	CAA	1944	63 53N	152 17W	701	1	1	1	1	1	1	1	1	1	1	1	1	10	04	10						26512
	CAA	1945	63 53N	152 17W	701	1	1	1	1	1	1	1	1	1	1	1	1	12		12						26512
	CAA	1946	63 53N	152 17W	701	1	1	1	1	1	1	1	1	1	1	1	1	01		12						26512
	CAA	1947	63 53N	152 17W	701	1	1	1	1	1	1	1	1	1	1	1	1	12		12						26512
	CAA	1948	63 53N	152 17W	701	1	1	1	1	1	1	1	1	1	1	1	1	07		12						26512
	CAA	1949	63 53N	152 17W	701	1	1	1	1	1	1	1	1	1	1	1	1			12						26512
	CAA	1950	63 53N	152 17W	701	1	1	1	1	1	1	1	1		1	1	1			12						26512
	CAA	1951	63 53N	152 17W	701	1	1	1	1	1	1	1	1	1	1	1	1			12						26512
	CAA	1952	63 53N	152 17W	701	1	1	1	1	1	1	1	1	1	1	1	1			12						26512
	CAA	1953	63 53N	152 17W	701	1	1	1	1	1	1	1	1	1	1	1	1			12						26512
	CAA	1954	63 53N	152 17W	701	1	1	1	1	1	1	1	1	1	1	1	1			12						26512
	CAA	1955	63 53N	152 17W	701	1	1	1	1	1	1	1	1	1	1	1	1			12						26512
	CAA	1956	63 53N	152 17W	701	1	1	1	1	1	1	1	1	1	1	1	1			12						26512
	CAA	1957	63 53N	152 17W	701	1	1	1	1	1	1	1	1	1	1	1	1			12						26512
	CAA	1958	63 53N	152 17W	701	1	1	1	1	1	1	1	1	1	1	1	1			12						26512
	CAA	1959	63 53N	152 17W	701	1	1	1	1	1	1	1	1	1	1	1	1			12						26512
	FAA	1960	63 53N	152 17W	701	1	1	1	1	1	1	1	1	1	1	1	1			11						26512
	FAA	1961	63 53N	152 17W	701	1	1	1	1	1	1	1	1	1	1	1	1									26512
	FAA	1962	63 53N	152 17W	701	1	1	1	1	1	1	1	1	1	1	1	1			12						26512
	FAA	1963	63 53N	152 17W	701	1	1	1	1	1	1	1	1	1	1	1	1			12						26512
	FAA	1964	63 53N	152 17W	701	1	1	1	1	1	1	1	1	1	6	6	6			12						26512
	FAA	1965	63 53N	152 17W	701	6	6	6	6	6	6	6	6	6	6	6	6			12						26512
	FAA	1966	63 53N	152 17W	701	6	6	6	6	6	6	6	6	6	6	6	6			12						26512
	WBAS	1967	63 53N	152 17W	701	6	6	6	6	6	6	6	6	6	6	6	6			12						26512
	WBAS	1968	63 53N	152 17W	701	6	6	6	6	6	6	6	6	6	6	6	6			12	12					26512
	FAA	1969	63 53N	152 17W	701	6	6	6	5	5	5	5	5	5	5	5	5			06	04					26512
	FAA	1970	63 53N	152 17W	701	5	5	5	5	5	5	5	5													26512
	A	1975	63 54N	152 16W	701		6	6	6	6	6	6	6	6	6	6	6									26512
	A	1976	63 54N	152 16W	701	6	6	6	6	6	6	6	6	6	6	6	6									26512
	A	1977	63 54N	152 16W	701	6	6	6	6	6	6	6	6	6	6	6	6									26512
	A	1978	63 54N	152 16W	701	6	6	6	6	6	6	6	6	6	6	6	6									26512
	A	1979	63 54N	152 16W	701	6	6	6	6	6	6	6	6	6	6	6	6									26512
	A	1980	63 54N	152 16W	701	6	6	6	6	6	6	6	6	6	6	6	6									26512
	A	1981	63 54N	152 16W	701	6	6	6	6	6	6	6	6	6	6	6										26512
MOOSE RUN	COOP	1966	61 15N	149 40W	395																03					
	COOP	1967	61 15N	149 40W	395																08					
	COOP	1968	61 15N	149 40W	395																09					
	COOP	1969	61 15N	149 40W	395																01					
MOSES POINT	CAA	1941	64 42N	162 03W	16					5	5	5	6	6	6	6	6			08						26620
	CAA	1942	64 42N	162 03W	21	6	6	6	5	5	5	6	6	7	1	1	1			12						26620
	CAA	1943	64 42N	162 03W	21	6	6	6	6	1	1							05	03	06						26620
	CAA	1945	64 42N	162 03W	21											1	1			02						26620
	CAA	1946	64 42N	162 03W	21	1	1	1	1	1	1	1	1	1	1	1	1			12						26620
	CAA	1947	64 42N	162 03W	21	1	1	1	1	1	1	1	1	1	1	1	1			12						26620
	CAA	1948	64 42N	162 03W	21	1	1	1	1	1	1	1	1	1	1	1	1			12						26620
	CAA	1949	64 42N	162 03W	21	1	1	1	1	1	1	1	1	1	1	1	1			12						26620
	CAA	1950	64 42N	162 03W	21	1	1	1	1	1	1	1	1	1	1	1	1			12						26620
	CAA	1951	64 42N	162 03W	21	1	1	1	1	1	1	1	1	1	1	1	1			12						26620
	CAA	1952	64 42N	162 03W	21	1	1	1	1	1	1	1	1	1	1	1	1			12						26620
	CAA	1953	64 42N	162 03W	21	1	1	1	1	1	1	1	1	1	1	1	1			12						26620
	CAA	1954	64 42N	162 03W	21	1	1	1	1	1	1	1	1	1	1	1	1			12						26620
	CAA	1955	64 42N	162 03W	21	1	1	1	1	1	1	1	1	1	1	1	1			12						26620
	CAA	1956	64 42N	162 03W	21	1	1	1	1	1	1	1	1	1	1	1	1			12						26620
	CAA	1957	64 42N	162 03W	21	1	1	1	1	1	1	1	1	1	1	1	1			12						26620
	CAA	1958	64 42N	162 03W	21	1	1	1	1	1	1	1	1	1	1	1	1			12						26620
	CAA	1959	64 42N	162 03W	21	1	1	1	1	1	1	1	1	1	1	1	1			12						26620
	FAA	1960	64 42N	162 03W	21	1	1	1	1	1	1	1	1	1	1	1	1			12						26620
	FAA	1961	64 42N	162 03W	21	1	1	1	1	1	1	1	1	1	1	1	1			12						26620
	FAA	1962	64 42N	162 03W	21	1	1	1	1	1	1	1	1	1	1	1	1			12						26620
	FAA	1963	64 42N	162 03W	21	1	1	1	1	1	1	1	1	1	1	1	1			12						26620
	FAA	1964	64 42N	162 03W	21	1	1	1	1	1	1	1	6	6	6	6	6			12						26620
	FAA	1965	64 42N	162 03W	21	6	6	6	6	6	6	6	6	6	6	6	6			12						26620
	FAA	1966	64 42N	162 03W	21	6	6	6	6	6	6	6	6	6	6	6	6			12						26620
	AC	1967	64 42N	162 03W	21	6	6	6	6	6	6	6	6	6	6	6	6			06						26620
	AC	1968	64 42N	162 03W	21	6	6	6	6	6	6	5	5	5	5	5	5									26620
	AC	1969	64 42N	162 03W	21	5	5	5	5	5	5															26620
MOSES POINT	AAF	1943	64 43N	162 05W	21						1	1	1	1	1	1	1			07						26603
	AAF	1944	64 43N	162 05W	21	1	1	1	1	1	1	1	1	1	1	1	1			12	04					26603
	AAF	1945	64 43N	162 05W	21	1	1	1	1	1	1	1	1	1	1	1				12	11					26603
MOUNTAIN VILLAGE	SA	1945	62 07N	163 45W	44												4			01						26621
	SA	1946	62 07N	163 45W	44	4												11		11						26621
	SA	1947	62 07N	163 45W	44			3										12		12						26621
	SA	1948	62 07N	163 45W	44	3	3	3	3	3	3							11		12						26621
	SA	1949	62 07N	163 45W	44									3	3	3	3	11		11						26621
	SA	1950	62 07N	163 43W	44			4	4	4			4	4	4	4	4	10		10						26621
	SA	1951	62 07N	163 43W	44	4	4	4	4	4	4	4	4	4	4	4	4	11		12						26621
	SA	1952	62 07N	163 43W	44	4	4	4	4	4	4	4	4	4	4	4	4	12		12						26621
	SA	1953	62 07N	163 43W	44	4	4	4	4	4	4	4	4	3	3	3	3	12		12						26621
	SA	1954	62 07N	163 43W	44	4	4	4	4	4	4	4	3	3	3	3	3	12		12						26621
	SA	1955	62 07N	163 43W	44	3	3	3	3	3	3	3	3	3	3	3	3	12		12						26621
	SA	1956	62 07N	163 43W	44	3	3	3	3	3	3	3	3	3	3	3	3	12		12						26621
	SA	1957	62 07N	163 43W	44	3	3	3	3	3	3	3	3	3	3	3	3	12		12						26621
	SA	1958	62 07N	163 43W	44	3	3	3	3	3	3	3	3	3	3	3	3	12		12						26621
	SA	1959	62 07N	163 43W	44	3	3	3	3	3	3	3	3	3	3	3	3	12		12						26621

RECORDS INDEX ALPHABETIC BY STATION NAME

ALASKA

NAME	TYPE	YEAR	LAT.	LONG.	ELEV.	HOURLY RECORDS BY MONTH 1 = 24 OBS PER DAY J	F	M	A	M	J	J	A	S	O	N	D	NUMBER OF MONTHS IN YEAR WITH SYNOPTIC FORM	METL SUMMARY	BAROGRAM	THERMOGRAM	TRIPLE REGISTER	WIND RECORDER	HUMIDITY RECORDER	RADAR LG	WBAN NUMBER
MOUNTAIN VILLAGE	SA	1960	62 07N	163 43W	44	3	3	3	3	3	3	3	3	3	3	3	3	12		12						26621
	SA	1961	62 07N	163 43W	49	3									3	3	3	04		04						26621
	SA	1962	62 07N	163 43W	49	3	3	3	3	3	3	3		3	3	3	3	11		11						26621
	SA	1963	62 07N	163 43W	49	3	3	3	3	3	3	3	3	3	3	3	3	12		12						26621
	SA	1964	62 07N	163 43W	49	3												01		01						26621
MOUNTAIN VILLAGE	AAF	1943	62 07N	163 45W	496															03						26635
	AAF	1944	62 07N	163 45W	496										1	1	1			09						26635
	AAF	1945	62 07N	163 45W	496	1	1	1	1	1	1	1	1	1												26635
MURPHY LAKE	SAWR	1974	68 38N	149 34W	2450			4	4	4			1		1	1	1									
	SAWR	1975	68 38N	149 34W	2450		1	1	1	1	1															
NABESNA	A	1980	62 24N	143 00W	2895									5	5	5	5	5								
	A	1981	62 24N	143 00W	2895	5	5	5	5	5	5	5	5	5	5	5	5	5								
NAKNEK	A	1935	58 42N	157 02W	86							3	3	3	3	3	3	3								
	A	1936	58 42N	157 02W	86	3	3	3	3	3	3	3	3	3	3	3	3	3								
	A	1937	58 42N	157 02W	86	3	3	3	3					3	3	3	3	3								
	A	1938	58 42N	157 02W	86	3	3	3	3	3				3	3	3										
	A	1939	58 42N	157 02W	86		3	3	3	3	3	3	3	3	3	3	3	3								
	A	1940	58 42N	157 02W	86	3	3	3	3	3	3	3	3	3	3	3	3	3								
	A	1941	58 42N	157 02W	86	3	6	6	6	6	6	6	6	6	6	6			08	09	09					
NAKNEK	CAA	1941	58 40N	156 45W	67														01		01					
	AAF	1942	58 40N	156 45W	49														12	08	02					
	AAF	1943	58 40N	156 45W	49														01	01						
NAKNEK	AAF	1942	58 41N	156 39W	49	5	5	6	6	1	1	1	1	1	1	1	1				11	02				25503
	AAF	1943	58 41N	156 39W	49	1	1	1	1	1	1	1	1	1	1	1	1				12	12		03		25503
	AAF	1944	58 41N	156 39W	49	1	1	1	1	1	1	1	1	1	1	1	1				12	12		12		25503
	AAF	1945	58 41N	156 39W	49	1	1	1	1	1	1	1	1	1	1	1	1				12	12		12		25503
	AAF	1946	58 41N	156 39W	49	1	1	1	1	1	1	1	1	1	1	1	1				12	12		09		25503
	AAF	1947	58 41N	156 39W	49	1	1	1	1	1	1	1	1	1	1	1	1				12	12		09		25503
	AFB	1948	58 41N	156 39W	49	1	1	1	1	1	1	1	1	1	1	1	1				12	12		12		25503
	AFB	1949	58 41N	156 39W	49	1	1	1	1	1	1	1	1	1	1	1	1				12	12		12		25503
	AFB	1950	58 41N	156 39W	49	1	1	1	1	1	1	1	1	1	1	1	1				12	12		12		25503
	AFB	1951	58 41N	156 39W	49	1	1	1	1	1	1	1	1	1	1	1	1				12	05		12		25503
	AFB	1952	58 41N	156 39W	49	1	1	1	1	1	1	1	1	1	1	1	1				12	03		12		25503
	AFB	1953	58 41N	156 39W	49	1	1	1	1	1	1	1	1	1	1	1	1				12			12		25503
	AFB	1954	58 41N	156 39W	49	1	1	1	1	1	1	1	1	1	1	1	1				12			08		25503
	AFB	1955	58 41N	156 39W	49	1	1	1	1	1	1	1	1	1	1	1					10			08		25503
NENANA	A	1930	64 33N	149 05W	353									3	3	3	3	3								26435
	A	1931	64 33N	149 05W	353	3	3	3	3	3	3	3	3	3	3	3	3	3								26435
	A	1932	64 33N	149 05W	353	3	3	3	3	3	3	3	3	3	3	3	3	3								26435
	A	1933	64 33N	149 05W	353	3	3	3	3		3	3	3	3	3	3	3	3								26435
	A	1934	64 33N	149 05W	353	3	3	3	3	3	3	3	3	3	3	3	3	3								26435
	A	1935	64 33N	149 05W	353	3	3	3	3	3	3	3	3	3	3	3	3	3								26435
	A	1936	64 33N	149 05W	353	3	3	3	3			3	3	3	3	3	3	3								26435
	A	1937	64 33N	149 05W	353	3	3	3	3	3	3	3	3	3	3	3	3	3								26435
	A	1938	64 33N	149 05W	353	3	3	3	3	3	3	3	3	3	3	3	3	3								26435
	A	1939	64 33N	149 05W	353	3	3	3	3	3	3	3	3	3	3	3	3	3								26435
	A	1940	64 33N	149 05W	353	3	3	3	3	3	3	3	3	3	3	3	3	3								26435
	A	1941	64 33N	149 05W	353	3	3	3	3	3	3	3	3	3	3	3	3	3								26435
	A	1942	64 33N	149 05W	353	5	5	5	5	5	5							5								26435
	CAA	1943	64 33N	149 05W	364	1	1	1	1	1	1	1	1	1	1	1	1	1			02					26435
	CAA	1944	64 33N	149 05W	364	1	1	1	1	1	1	1	1	1	1	1	1	1	01		12					26435
	CAA	1945	64 33N	149 05W	364	1	1	1	1	1	1	1	1	1	1	1	1	1			12					26435
	CAA	1946	64 33N	149 05W	364	1	1	1	1	1	1	1	1	1	1	1	1	1			12					26435
	CAA	1947	64 33N	149 05W	364	1	1	1	1	1	1	1	1	1	1	1	1	1			12					26435
	CAA	1948	64 33N	149 05W	364	1		1	1	1	1	1	1	1	1	1	1	1			12					26435
	CAA	1949	64 33N	149 05W	364	1	1	1	1	1	1	1	1	1	1	1	1	1			12					26435
	CAA	1950	64 33N	149 05W	364	1	1	1	1	1	1	1	1	1	1	1	1	1			12					26435
	CAA	1951	64 33N	149 05W	364	1	1	1	1	1	1	1	1	1	1	1	1	1			12					26435
	CAA	1952	64 33N	149 05W	364	1	1	1	1	1	1	1	1	1	1	1	1	1			12					26435
	CAA	1953	64 33N	149 05W	364	1	1	1	1	1	1	1	1	1	1	1	1	1			12					26435
	CAA	1954	64 33N	149 05W	364	1	1	1	1	1	1	1	1	1	1	1	1	1			12					26435
	CAA	1955	64 33N	149 05W	364	1	1	1	1	1	1	1	1	1	1	1	1	1			12					26435
	CAA	1956	64 33N	149 05W	364	1	1	1	1	1	1	1	1	1	1	1	1	1			12					26435
	CAA	1957	64 33N	149 05W	364	1	1	1	1	1	1	1	1	1	1	1	1	1			12					26435
	CAA	1958	64 33N	149 05W	364	1	1	1	1	1	1	1	1	1	1	1	1	1			12					26435
	CAA	1959	64 33N	149 05W	364	1	1	1	1	1	1	1	1	1	1	1	1	1			12					26435
	FAA	1960	64 33N	149 05W	364	1	1	1	1	1	1	1	1	1	1	1	1	1			12					26435
	FAA	1961	64 33N	149 05W	364	1	1	1	1	1	1	1	1	1	1	1	1	1			12					26435
	FAA	1962	64 33N	149 05W	364	1	1	1	1	1	1	1	1	1	1	1	1	1			12					26435
	FAA	1963	64 33N	149 05W	364	1	1	1	1	1	1	1	1	1	1	1	1	1			12					26435
	FAA	1964	64 33N	149 05W	364	1	1	1	1	1	1	1	1	1	1	1	1	1			11					26435
	FAA	1965	64 33N	149 05W	364	1	1	1	1	1	1	1	1	1	1	1	1	1			12					26435
	FAA	1966	64 33N	149 05W	364	1	1	1	1	1	1	1	1	1	1	1	1	1			07					26435
	FAA	1967	64 33N	149 05W	364	1	1	1	1	1	1	1	1	1	1	1	1	1			12					26435
	FSS	1968	64 33N	149 05W	364	1	1	1	1	1	1	1	1	1	1	1	1	1			12					26435
	FSS	1969	64 33N	149 05W	364	1	1	1	1	1	1	1	6	6	6	6	6	6			11					26435
	FSS	1970	64 33N	149 05W	364	6	6	6	6	6	6	6	6	6	6	6	6	6			12					26435
	FSS	1971	64 33N	149 05W	364	6	6	6	6	6	6	6	6	6	6	6	6	6			12					26435
	A	1972	64 33N	149 05W	364	6	6	6	6	6	5	5	5	5	5	5	5				11					26435
	A	1973	64 33N	149 05W	362	5	5	5	5	5	5	5	5	5	5	5	5				11					26435
	A	1974	64 33N	149 05W	362	5	5			5	5	5	5	5	5	5	5	5			10					26435
	A	1975	64 33N	149 05W	362	5	5		5						5	5	5	5			10					26435
	A	1976	64 33N	149 05W	362	5	5	3									3	5			02					26435

RECORDS INDEX ALPHABETIC BY STATION NAME

ALASKA

NAME	TYPE	YEAR	LAT.	LONG.	ELEV.	HOURLY RECORDS BY MONTH (1 = 24 OBS PER DAY) J	F	M	A	M	J	J	A	S	O	N	D	NUMBER OF MONTHS IN YEAR WITH: SYNOPTIC FORM	METL SUMMARY	BAROGRM	THERMGRM	TRIPLE REGISTER	WIND RECORDER	HUMIDITY RECORDER	RADAR LG	WBAN NUMBER
NENANA	A	1977	64 33N	149 05W	362	5	3	3	3																	26435
	A	1980	64 33N	149 05W	362												5									26435
	A	1981	64 33N	149 05W	362	5	5	5	5	5	5	5	5	5	5	5	5									26435
NENANA	AAF	1943	64 33N	149 05W	367							6	1	1	1	1				05						26404
NIKISKI	CG	1979	60 40N	151 23W										3	3	3										
NIKOLAI	COOP	1970	63 01N	154 22W	425																04					
	COOP	1971	63 01N	154 22W	425																12					
	COOP	1972	63 01N	154 22W	425																11					
	COOP	1973	63 01N	154 22W	425																10					
	COOP	1974	63 01N	154 22W	425															08	10					
	COOP	1976	63 01N	154 22W	425																06					
NIKOLSKI	A	1942	52 57N	168 52W	24			4										01		01						
	A	1972	52 57N	168 52W	24				3	3	3	3	3	3	3	3										
	A	1973	52 57N	168 52W	24		3	3	3	3	3	3	3	3	3	3	3									
	A	1974	52 57N	168 52W	24	3	3	3	3																	
NIKOLSKI	AAF	1942	52 55N	168 58W	315									6	5	5	5			09						25605
	AAF	1943	52 55N	168 58W	315	5	6	6	6	7	7	7	7	7	7	7	7			12						25605
	AAF	1944	52 55N	168 58W	315	6	6	6	6	6	6	6	6	6	6	6	6			12	08					25605
	AAF	1945	52 55N	168 58W	315	6	6	6	6	6	6	6	6	6						08	08					25605
NIKOLSKI	AFS	1959	52 55N	168 47W	705						1	1	1	1	1	1	1									25626
	AFS	1960	52 55N	168 47W	705	1	1	1	1	1	1	1	1	1	1	1	1									25626
	AFS	1961	52 55N	168 47W	705	5	5	5	5	5	5	5	5	5	5	5	5									25626
	AFS	1962	52 55N	168 47W	705	5	5	5	5	5	5	5	5	5	5	5	5									25626
	AFS	1963	52 55N	168 47W	705	5	5	5	5	5	5	5	5	5	5	5	5									25626
	AFS	1964	52 55N	168 47W	705	5	5	5	5	5	5	5	5	5	5	5	5									25626
	AFS	1965	52 55N	168 47W	705	5	5	5	5	5	5	5	5	5	5	5	5									25626
	AFS	1966	52 55N	168 47W	705	5	5	5	5	5	5	5	5	5	5	5	5									25626
	AFS	1967	52 55N	168 47W	705	5	5	5	5	5	5	5	5	5	5	5	5									25626
	AFS	1968	52 55N	168 47W	705	5	5	5	5	5	5	5	5	5	5	5	5									25626
	AFS	1969	52 55N	168 47W	705	5	5	5	5	5																25626
NO GRUB	A	1939	64 50N	145 58W	1300		3	3	3	3	3	3	3	3	3	3										
NOME	SPL	1908	64 30N	165 24W	22														12							26617
	SPL	1909	64 30N	165 24W	22														12							26617
	SPL	1910	64 30N	165 24W	22														12							26617
	SPL	1911	64 30N	165 24W	22														12							26617
	SPL	1912	64 30N	165 24W	22														12			06				26617
	SPL	1913	64 30N	165 24W	22														12			12				26617
	SPL	1914	64 30N	165 24W	22														12			12				26617
	SPL	1915	64 30N	165 24W	22														12			12				26617
	SPL	1916	64 30N	165 24W	22														06			06				26617
NOME	S	1916	64 29N	165 24W	10														06			06				26617
	S	1917	64 29N	165 24W	10														12	06		12				26617
	S	1918	64 29N	165 24W	10														12	12		12				26617
	S	1919	64 29N	165 24W	10														12	12	06	12				26617
	S	1920	64 29N	165 24W	10														12	12	12	12				26617
	S	1921	64 29N	165 24W	10														12	12	03	12				26617
	S	1922	64 29N	165 24W	10														12	12	12	12				26617
	S	1923	64 29N	165 24W	10														12	12	12	12				26617
	S	1924	64 29N	165 24W	12														12	12	12	12				26617
	S	1925	64 29N	165 24W	10														12	12	12	12				26617
	S	1926	64 29N	165 24W	12														12	12	12	12				26617
	S	1927	64 29N	165 24W	12														12	12	12	12				26617
	S	1928	64 29N	165 24W	12														12	12	12	12				26617
	S	1929	64 29N	165 21W	33														12	08	12	07				26617
	S	1930	64 29N	165 21W	33														12	12	12	11				26617
NOME	WBO	1931	64 29N	165 24W	12														12	12	12	12				26617
	WBO	1932	64 29N	165 24W	12														12	12	12	12				26617
	WBO	1933	64 29N	165 24W	12														12	12	12	12				26617
	WBO	1934	64 29N	165 24W	12														12	12	12	12				26617
	WBO	1935	64 29N	165 24W	12						3	3	3	3	3	3	3		12	12	12	12				26617
	WBO	1936	64 29N	165 24W	12	3	3	3	3	3	3	3	3	3	3	3	3		12	12	12	12				26617
	WBO	1937	64 29N	165 24W	12														12	12	12	12				26617
	WBO	1938	64 29N	165 24W	12	5	4	4	4	4	4	4	3	4	3	4	5		12	12	12	12				26617
	WBO	1939	64 29N	165 24W	12	5	5	5	5	5	5	5	5	6	6	5	5	05	12	12	12	12				26617
	WBO	1940	64 29N	165 24W	12	5	6	6	6	6	6	6	6	6	6	6	6	12	12	12	12	12				26617
	WBO	1941	64 29N	165 24W	12	6	6	6	1	1	1	1	1	1	1	1	1	12	12	12	12	12				26617
	WBO	1942	64 29N	165 24W	12	6	6	6	1	1	1	1	1	1	1	1	1	12	12	12	12	12				26617
	WBO	1943	64 29N	165 24W	12	1	1	1	1	1	1	1	1	1	1	1	1	12	12	12	12	12				26617
	WBO	1944	64 29N	165 24W	12	1	1	1	1	1	1	1	1	1	1	1	1	12	12	12	12	12				26617
	WBO	1945	64 29N	165 24W	12	1	1	1	1	1	1	1	1	1	1	1	1	08	12	12	12	12				26617
	WBAS	1946	64 30N	165 26W	15	1	1	1	1	1	1	1	1	1	1	1	1		12	12	12	12				26617
	WBAS	1947	64 30N	165 26W	15	1	1	1	1	1	1	1	1	1	1	1	1		12	12	12	12				26617
	WBAS	1948	64 30N	165 26W	15	1	1	1	1	1	1	1	1	1	1	1	1		12	12	12	12				26617
	WBAS	1949	64 30N	165 26W	15	1	1	1	1	1	1	1	1	1	1	1	1			12	12	12				26617
	WBAS	1950	64 30N	165 26W	15	1	1	1	1	1	1	1	1	1	1	1	1			12	12	12				26617
	WBAS	1951	64 30N	165 26W	18	1	1	1	1	1	1	1	1	1	1	1	1			12	12	12				26617
	WBAS	1952	64 30N	165 26W	18	1	1	1	1	1	1	1	1	1	1	1	1			12	12	10				26617
	WBAS	1953	64 30N	165 26W	18	1	1	1	1	1	1	1	1	1	1	1	1			12	12	12				26617
	WBAS	1954	64 30N	165 26W	18	1	1	1	1	1	1	1	1	1	1	1	1			12	12	12				26617
	WBAS	1955	64 30N	165 26W	18	1	1	1	1	1	1	1	1	1	1	1	1			12	12	12				26617

ALASKA

NAME	TYPE	YEAR	LAT.	LONG.	ELEV.	HOURLY RECORDS BY MONTH 1 = 24 OBS PER DAY J	F	M	A	M	J	J	A	S	O	N	D	NUMBER OF MONTHS IN YEAR WITH SYNOPTIC FORM	METL SUMMARY	BAROGRM	THERMGRM	TRIPLE REGISTER	WIND RECORDER	HUMIDITY RECORDER	RADAR LG	WBAN NUMBER
NOME	WBAS	1956	64 30N	165 26W	18	1	1	1	1	1	1	1	1	1	1	1	1			12	12	12				26617
	WBAS	1957	64 30N	165 26W	18	1	1	1	1	1	1	1	1	1	1	1	1			12	12	07				26617
	WBAS	1958	64 30N	165 26W	18	1	1	1	1	1	1	1	1	1	1	1	1			12	12					26617
	WBAS	1959	64 30N	165 26W	18	1	1	1	1	1	1	1	1	1	1	1	1			12	12					26617
	WBAS	1960	64 30N	165 26W	18	1	1	1	1	1	1	1	1	1	1	1	1			12	12					26617
	WBAS	1961	64 30N	165 26W	18	1	1	1	1	1	1	1	1	1	1	1	1			12	12					26617
	WBAS	1962	64 30N	165 26W	18	1	1	1	1	1	1	1	1	1	1	1	1			12	12					26617
	WBAS	1963	64 30N	165 26W	18	1	1	1	1	1	1	1	1	1	1	1	1			12	12		03			26617
	WBAS	1964	64 30N	165 26W	18	1	1	1	1	1	1	1	1	1	1	1	1			12	05		02			26617
	WBAS	1965	64 30N	165 26W	18	1	1	1	1	1	1	1	1	1	1	1	1			12						26617
	WBAS	1966	64 30N	165 26W	18	1	1	1	1	1	1	1	1	1	1	1	1			12			04			26617
	WBAS	1967	64 30N	165 26W	18	1	1	1	1	1	1	1	1	1	1	1	1			12			12			26617
	WBAS	1968	64 30N	165 26W	18	1	1	1	1	1	1	1	1	1	1	1	1			12			12			26617
	WBO	1969	64 30N	165 26W	18	1	1	1	1	1	1	1	1	1	1	1	1			12			12			26617
	WBO	1970	64 30N	165 26W	18	1	1	1	1	1	1	1	1	1	1	1	1			12			12			26617
	WBO	1971	64 30N	165 26W	18	1	1	1	1	1	1	1	1	1	1	1	1			12			12			26617
	WBO	1972	64 30N	165 26W	18	1	1	1	1	1	1	1	1	1	1	1	1			12			11			26617
	WSO	1973	64 30N	165 26W	18	1	1	1	1	1	1	1	1	1	1	1	1			12			12			26617
	WSO	1974	64 30N	165 26W	18	1	1	1	1	1	1	1	1	1	1	1	1			12			12			26617
	WSO	1975	64 30N	165 26W	18	1	1	1	1	1	1	1	1	1	1	1	1			12			12			26617
	WSO	1976	64 30N	165 26W	18	1	1	1	1	1	1	1	1	1	1	1	1			12			12			26617
	WSO	1977	64 30N	165 26W	18	1	1	1	1	1	1	1	1	1	1	1	1			12			12			26617
	WSO	1978	64 30N	165 26W	18	1	1	1	1	1	1	1	1	1	1	1	1			12			11			26617
	WSO	1979	64 30N	165 26W	18	1	1	1	1	1	1	1	1	1	1	1	1			12			12			26617
	WSO	1980	64 30N	165 26W	18	1	1	1	1	1	1	1	1	1	1	1	1			12			12			26617
	WSO	1981	64 30N	165 26W	18	1	1	1	1	1	1	1	1	1	1	1	1			12			12			26617
NOME	AAF	1940	64 31N	165 26W	43	6	6	6																		26604
	AAF	1941	64 31N	165 26W	43											1										26604
	AAF	1942	64 31N	165 26W	43		5	5	6	6	6	1	1	1	1	1	1									26604
	AAF	1943	64 31N	165 26W	43	1	1	1	1	1	1	1	1	1	1	1	1			12	12		01			26604
	AAF	1944	64 31N	165 26W	46	1	1	1	1	1	1	1	1	1	1	1	1			12	12		06			26604
	AAF	1945	64 31N	165 26W	46	1	1	1	1	1	1	1	1	1	1	1	1			09	07					26604
	AAF	1946	64 31N	165 26W	46	1	1	1												03	03					26604
NONDALTON	A	1939	59 59N	154 50W	300			3	3	3																
NOORVIK	COOP	1919	66 50N	161 00W	68														03							
	COOP	1920	66 50N	161 00W	68														12	04						
	COOP	1921	66 50N	161 00W	68														12	12						
	COOP	1922	66 50N	161 00W	68														12	12						
	COOP	1923	66 50N	161 00W	68														12	12						
	COOP	1924	66 50N	161 00W	68														12	12						
	COOP	1925	66 50N	161 00W	68														12	12						
NORA FEDERAL	SAWR	1969	69 34N	148 45W	450				6	6	6	6	6	6	6	6	6									
	SAWR	1970	69 34N	148 45W	450	6	6	6	6																	
NORTH DUTCH ISLAND	CAA	1943	60 46N	147 48W	39									6	6	6	6	05		04						26436
	CAA	1944	60 46N	147 48W	39	6	6	6	6	6	6	6	6	6	6	6	6	12	04	12						26436
	CAA	1945	60 46N	147 48W	39	6	6	6	6	6	6	6	5	6	6	5	5	12		12						26436
	CAA	1946	60 46N	147 48W	39	5	6	6	6	6	5	6	6	6	6	6	6			12						26436
	CAA	1947	60 46N	147 48W	39	6	6	6	5	6	6	6	5	6	6	6	6			12						26436
	CAA	1948	60 46N	147 48W	39	6	6	6	6	6	6	6	6	6	6	6	5			12						26436
	CAA	1949	60 46N	147 48W	39	6	6	6	6	6	6	6	6	6	6	6	6			12						26436
	CAA	1950	60 46N	147 48W	39	5	5	5	5	5	5	5	5	5	5	5	5			12						26436
	CAA	1951	60 46N	147 48W	39	5	5	5	5	4	4	4	4	4	4	4	4			08						26436
	CAA	1952	60 46N	147 48W	39	4	4	4	4	4	4	4	4	4	4	4	4									26436
	CAA	1953	60 46N	147 48W	39	4	4	4	4	4	4	4	4	4	4	4	4									26436
	CAA	1954	60 46N	147 48W	39	4	4	4	4	4	4	4	4	4	4	4	4									26436
	CAA	1955	60 46N	147 48W	39	4	4	4	4	4	4	4	4	4	4	4	4									26436
	CAA	1956	60 46N	147 48W	39	4	4	4	4	4	4	4	4	4	4	4	4									26436
	CAA	1957	60 46N	147 48W	39	4																				26436
NORTHEAST CAPE	AFS	1952	63 19N	168 56W	38							6	6	6			5									26632
	AFS	1953	63 19N	168 56W	38	6	5	5	5	6	6	6	6	6	6	6	6			06						26632
	AFS	1954	63 19N	168 56W	38	6	6	6	6	6	6	6	6	6	6	6	6			12						26632
	AFS	1955	63 19N	168 56W	38	6	6	6	6	7	7	7	7	1	1	6	6			12						26632
	AFS	1956	63 19N	168 56W	38	6	6	6	1	1	1	1	1	1	1	1	6			12						26632
	AFS	1957	63 19N	168 56W	38	6	6	6	6	6	6	1	1	1	1	1	1			06						26632
	AFS	1958	63 19N	168 56W	33	1	1	1	1	1	7	7	7	7	7	7	7			12						26632
	AFS	1959	63 19N	168 56W	33	1	1	1	1	1	1	1	1	1	1	1	1			12						26632
	AFS	1960	63 19N	168 56W	33	1	1	1	1	1	1	1	1	1	1	1	1			12						26632
	AFS	1961	63 19N	168 56W	33	1	1	1	1	1	1	1	1	1	1	1	1			12						26632
	AFS	1962	63 19N	168 58W	31	1	1	1	1	1	1	1	1	1	1	1	1			09						26632
	AFS	1963	63 19N	168 58W	33	1	1	1	1	1	1	1	1	1	1	1	1			07						26632
	AFS	1964	63 19N	168 58W	30	1	1	1	1	7	7	7	1	1	1	1	7			03						26632
	AFS	1965	63 19N	168 58W	30	7	7	7	7	7	7	7	1	1	1	1	1									26632
	AFS	1966	63 19N	168 58W	30	1	1	1	1	1	7	1	1	1	1	7	7									26632
	AFS	1967	63 19N	168 58W	30	7	7	7	7	7	7	1	1	1	1	1	1									26632
	AFS	1968	63 19N	168 58W	30	7	7	1	1	7	1	1	7	1	1	1	7									26632
	AFS	1969	63 19N	168 58W	30	7	6	7	7	1	1	7	6													26632
NORTH INIGOK	SAWR	1980	70 16N	152 43W	137												3									
	SAWR	1981	70 16N	152 43W	137	6	6	1	1																	
NORTH SHORE	SEE UMNAK ISLAND																									25610
NORTHWAY	AF	1942	62 57N	141 56W	1713			5	5	5	7	1	1	1	1	1	1	04	03	06						26412
	WBAS	1943	62 57N	141 56W	1718	1	1	1	1	1	1	1	1	1	1	1	1	12	12	12						26412

RECORDS INDEX ALPHABETIC BY STATION NAME

ALASKA

NAME	TYPE	YEAR	LAT.	LONG.	ELEV.	HOURLY RECORDS BY MONTH 1 = 24 OBS PER DAY J	F	M	A	M	J	J	A	S	O	N	D	NUMBER OF MONTHS IN YEAR WITH SYNOPTIC FORM	METL SUMMARY	BAROGRM	THERMGRM	TRIPLE REGISTER	WIND RECORDER	HUMIDITY RECORDER	RADAR LG	WBAN NUMBER
NORTHWAY	WBAS	1944	62 57N	141 56W	1718	1	1	1	1	1	1	1	1	1	1	1	1	12	12	12						26412
	WBAS	1945	62 57N	141 56W	1718	1	1	1	1	1	1	1	1	1	1	1	1	08	12	12						26412
	WBAS	1946	62 57N	141 56W	1718	1	1	1	1	1	1	1	1	1	1	1	1		12	12						26412
	WBAS	1947	62 57N	141 56W	1718	1	1	1	1	1	1	1	1	1	1	1	1		12	12						26412
	WBAS	1948	62 57N	141 56W	1718	1	1	1	1	1	1	1	1	1	1	1	1		12	12						26412
	WBAS	1949	62 57N	141 56W	1718	1	1	1	1	1	1	1	1	1	1	1	1			12						26412
	WBAS	1950	62 57N	141 56W	1718	1	1	1	1	1	1	1	1	1	1	1	1			12						26412
	WBAS	1951	62 57N	141 56W	1718	1	1	1	1	1	1	1	1	1	1	1	1			12						26412
	WBAS	1952	62 57N	141 56W	1718	1	1	1	1	1	1	1	1	1	1	1	1			12						26412
	WBAS	1953	62 57N	141 56W	1718	1	1	1	1	1	1	1	1	1	1	1	1			12						26412
	WBAS	1954	62 57N	141 56W	1718	1	1	1	1	1	1	1	1	1	1	1	1			12						26412
	WBAS	1955	62 57N	141 56W	1718	1	1	1	1	1	6	6	6	6	6	6	6			12						26412
	WBAS	1956	62 57N	141 56W	1718	7	7	6	7	6	6	6	6	6	6	6	7			10						26412
	WBAS	1957	62 57N	141 56W	1718	7	6	7	6	7	6	6			1	1	1			12						26412
	CAA	1958	62 57N	141 56W	1718	1	1	1	1	1	1	1	1	1	1	1	1			12						26412
	CAA	1959	62 57N	141 56W	1718	1	1	1	1	1	1	1	1	1	1	1	1			12						26412
	FAA	1960	62 57N	141 56W	1718	1	1	1	1	1	1	1	1	1	1	1	1			12						26412
	FAA	1961	62 57N	141 56W	1718	1	1	1	1	1	1	1	1	1	1	1	1			12						26412
	FAA	1962	62 57N	141 56W	1718	1	1	1	1	1	1	1	1	1	1	1	1			12						26412
	FAA	1963	62 57N	141 56W	1718	1	1	1	1	1	1	1	1	1	1	1	1			02						26412
	FAA	1964	62 57N	141 56W	1718	1	1	1	1	1	1	1	1	1	1	1	1			12						26412
	FAA	1965	62 57N	141 56W	1718	1	1	1	1	1	1	1	1	1	1	1	1			12						26412
	FAA	1966	62 57N	141 56W	1718	1	1	1	1	1	1	1	1	1	1	1	1			12						26412
	FAA	1967	62 57N	141 56W	1718	1	1	1	1	1	1	1	1	1	1	1	1			12						26412
	FAA	1968	62 57N	141 56W	1718	1	1	1	1	1	1	1	1	1	1	1	1			12						26412
	FAA	1969	62 57N	141 56W	1718	1	1	1	1	1	1	1	1	1	1	1	1			12						26412
	FAA	1970	62 57N	141 56W	1718	1	1	1	1	1	1	1	1	1	1	1	1			12						26412
	FAA	1971	62 57N	141 56W	1718	1	1	1	1	1	1	1	1	1	1	1	1			12						26412
	FAA	1972	62 57N	141 56W	1718	1	1	1	1	1	1	1	1	1	1	1	1			12						26412
	FAA	1973	62 57N	141 56W	1718	1	1	1	1	1	1	1	1	1	1	1	1			12						26412
	FAA	1974	62 57N	141 56W	1718	1	1	1	1	1	1	1	1	1	1	1	1			12						26412
	FSS	1975	62 58N	141 56W	1718	1	1	1	1	1	1	1	1	1	1	1	1			12						26412
	FSS	1976	62 58N	141 56W	1718	1	1	1	1	1	1	1	1	1	1	1	1			12						26412
	FSS	1977	62 58N	141 56W	1718	1	1	1	1	1	1	1	1	1	1	1	1			12						26412
	FSS	1978	62 58N	141 56W	1718	1	1	1	1	1	1	1	1	1	1	1	1			12						26412
	FSS	1979	62 58N	141 56W	1718	1	1	1	1	1	1	1	1	1	1	1	1			12						26412
	FSS	1980	62 58N	141 56W	1718	1	1	1	1	1	1	1	1	1	1	1	1			12						26412
	FSS	1981	62 58N	141 56W	1718	1	1	1	1	1	1	1	1	1	1	1	1			12						26412
NOXAPAGE	AAF	1943	65 32N	164 12W	250									1	1					02	02					26606
NULATO	A	1931	64 43N	158 04W	128		3	3	3	3		3	3	3	3	3	3									
	A	1932	64 43N	158 04W	128	3	3	3	3	3		3	3	3	3											
NULATO	A	1935	64 43N	158 04W	153											3	3									
	A	1936	64 43N	158 04W	210	3	3	3	3	3	3	3	3	3	3	3	3									
	A	1937	64 43N	158 04W	210									3	3	3	3									
	A	1938	64 43N	158 04W	210	3	3	3	3	3	3	3	3	3	3	3	3									
	A	1939	64 43N	158 04W	210	3	3	3	3	3	3	3	3	3	3	3	3	09		09						
	A	1940	64 43N	158 04W	210	3	3	3	3	3	3	3	3	3	3	3	3	10	12	12						
	A	1941	64 43N	158 04W	210	6	6	6	6	6	6	6	6	6	6	6	6	11	12	12						
	A	1942	64 43N	158 04W	210	6	6	6	6	6	6	6	6	6	6	6	6		12	12						
	A	1943	64 43N	158 04W	510	5	5	5	5	5	5	5	5	5	5	5	5		09	12						
	A	1944	64 43N	158 04W	510	5	5	6	6	5	5	5	5	5	5	4			10	11						
NUNIVAK	A	1940	60 23N	166 12W	37													02	02	02						26622
	A	1941	60 23N	166 12W	37													12	12	05						26622
	A	1942	60 23N	166 12W	37													06	06							26622
	A	1944	60 23N	166 12W	37	5	5	5	5	5	5	5	5	5	5	5	5									26622
	ASC	1945	60 23N	166 12W	50	5	5	5	5	5	5	5	5	5	5	5	5	04								26622
	SA	1946	60 23N	166 12W	50	4	4	4	4	4	4	4	4	4	4	4	4			11						26622
	SA	1947	60 23N	166 12W	50	4	4	4	4	4	4	4	4	4	4	4	4	12		12						26622
	SA	1948	60 23N	166 12W	50	4	3	3	3	3	3				3	3	3	12		12						26622
	SA	1949	60 23N	166 12W	50			3	3	3	4		4	3	3	3	3	11		12						26622
	SA	1950	60 23N	166 12W	50	3	3	3	3	3	3	3	3	3	5	3	3	12		12						26622
	SA	1951	60 23N	166 12W	50	4	4	4	4	4	4	4	4	4	4	4	4	12		12						26622
	SA	1952	60 23N	166 12W	50	4	4	4	4	4	4	4	4	4	4	4	4	12		12						26622
	SA	1953	60 23N	166 12W	50	4	4	4	4	4	4	4	4	4	4	4	4	12		12						26622
	SA	1954	60 23N	166 12W	50	4	4	4	4	4	4	4	4	4	4	4	4	12		12						26622
	SA	1955	60 23N	166 12W	50	4	4	4	4	4	4	4	4	4	4	4	4	12		12						26622
	SA	1956	60 23N	166 12W	50	4	4	4	4	4	4	4	4	4	4	4	4	12		12						26622
	SA	1957	60 23N	166 12W	50	4	4	4	4	4	4	4	4	4	4	4	4	12		12						26622
	SA	1958	60 23N	166 12W	50	4	4	4	4	4	4	4	4	4	4	4	4	12		12						26622
	SA	1959	60 23N	166 12W	35	3	3					3	3	3	3	3	3	09		09						26622
	SA	1960	60 23N	166 12W	35	3	3	3	3	3	3	3	3			1	1	07		10						26622
	SA	1961	60 23N	166 12W	45	3	3	3	3	3	3	3	3	3	3	3	3	12		09						26622
	SA	1962	60 23N	166 12W	45	3	3	3	3	3	3	3	3	3	3	3	3	12		12						26622
	SA	1963	60 23N	166 12W	45	3	3	3	3	3	3	3	3	3	3	3	3	11		12						26622
	SA	1964	60 23N	166 12W	45	3	3	3	3	3	3	3	3	3	3	3	3	12		12						26622
	SA	1965	60 23N	166 12W	45	5	3	3	3	3	3	3	3	3	3	3	3	12		11						26622
	SA	1966	60 23N	166 12W	45	3	3	3	3	3	3	3	3	3	3	3	3	11		12						26622
	SA	1967	60 23N	166 12W	52	3	3	3	3	3	3	3	3	3	3	3	3	12		12						26622
	SA	1968	60 23N	166 12W	52	3	3	3	3	3	3	4	4	4	4	4	4	12		12						26622
	SA	1969	60 23N	166 12W	52	3	3	3	3	3	3	3	3	3	4	4	4	12		12						26622
	SA	1970	60 23N	166 12W	52	3	3	3	3	3	3	3	3	3	3	4	4	12		11						26622
	SA	1971	60 23N	166 12W	52	4	4	4	4	4	4	4	4	4	4	4	4	12		06						26622
	SA	1972	60 23N	166 12W	52	4	4	4	4	4	4	4				4	4	10		09						26622
	SA	1973	60 23N	166 12W	52	4	4		4	3	3	3	3	3	3	3	3	02		02						26622
	SA	1974	60 23N	166 12W	52	3	3	3	3	3	3	3	3	3	3	3	3									26622
	SA	1975	60 23N	166 12W	52	3	3	3	3	3	3	3		3	3	3	3									26622

RECORDS INDEX ALPHABETIC BY STATION NAME

ALASKA

NAME	TYPE	YEAR	LAT.	LONG.	ELEV.	HOURLY RECORDS BY MONTH 1 = 24 OBS PER DAY J	F	M	A	M	J	J	A	S	O	N	D	NUMBER OF MONTHS IN YEAR WITH SYNOPTIC FORM	METL SUMMARY	BAROGRM	THERMGRM	TRIPLE REGISTER	WIND RECORDER	HUMIDITY RECORDER	RADAR LG	WBAN NUMBER
NUNIVAK	SAWR	1976	60 23N	166 12W	52	3	3	3	3	3	3	3	3				3									26622
NUNIVAK ISLAND	AAF	1943	60 12N	166 06W	50															04	04					26605
	AAF	1944	60 12N	166 06W	50	5	5	5	5	5	5	5	5	5	5	5	5			12	12					26605
	AAF	1945	60 12N	166 06W	50	5	5	5	5	5	5	5	5	5						08	08					26605
NYAC	SAWR	1949	61 00N	159 59W	450							4	4	3	4	3	3									26525
	SAWR	1950	61 00N	159 59W	450	3	3	3	3	3	3	3	3	3	3	3	3									26525
	SAWR	1951	61 00N	159 59W	450	3	3	3	3	3	3	3	3	3	3	3	3									26525
	SAWR	1952	61 00N	159 59W	450	3	3		3	3	3	3	3	3	3	3	3									26525
	SAWR	1953	61 00N	159 59W	450	3	3	3	3	3	3	3	3	3	3	3	3									26525
	SAWR	1954	61 00N	159 59W	450	3	3	3	3		3	3	3	3	3	3	3									26525
	SAWR	1955	61 00N	159 59W	450	3	3	3	3	3	3	3	3	3	3	3	3									26525
	SAWR	1956	61 00N	159 59W	450	3	3	3	3	3	3	3	3	3	3	3	3									26525
	SAWR	1957	61 00N	159 59W	450	3	3	3	3	3	3	3	3	3	3	3	3									26525
	SAWR	1958	61 00N	159 59W	450	3	3	3	3	3	3	3	3	3	3	3										26525
	SAWR	1959	61 00N	159 59W	450				3	3	3	3	3	3	3	3	3									26525
	SAWR	1960	61 00N	159 59W	450	3	3	3	3	3	3	3	3	3	3	3	3									26525
	SAWR	1961	61 00N	159 59W	450	3	3	3	3	3	3	3	3	3	3	3	3									26525
	SAWR	1962	61 00N	159 59W	450	3	3	3	3	3	3	3	3	3	3		3									26525
	SAWR	1963	61 00N	159 59W	450	3	3	3	3	3	3	3	3	3												26525
OCEAN CAPE	CG	1972	59 33N	139 42W									5	5	5	5	5									
	CG	1973	59 33N	139 42W		5	5	5	5	5	5	5	5	5	5	5	5									
	CG	1974	59 33N	139 42W		5	5				5	5	5	5		5	5									
OGLIUGA	AAF	1943	51 33N	178 48W	50		6	6	6	6	6	6	6	6	6	6	6			11	02					25702
	AAF	1944	51 33N	178 48W	50	7	7	7	7	7	7	7	7							08	08					25702
OHOGAMUTE	A	1937	61 38N	161 54W	45	3	3	3	3	3	3	3	3	3	3	3	3									
	A	1938	61 38N	161 54W	45	3	3	3	3	3	3															
OLD EDGERTON	COOP	1974	61 48N	144 59W	1320																07					
	COOP	1975	61 48N	144 59W	1320																12					
	COOP	1976	61 48N	144 59W	1320																12					
	COOP	1977	61 48N	144 59W	1320																12					
	COOP	1978	61 48N	144 59W	1320																12					
	COOP	1979	61 48N	144 59W	1320																11					
	COOP	1980	61 48N	144 59W	1320																12					
	COOP	1981	61 48N	144 59W	1320																12					
OLD MAN	SAWR	1974	66 27N	150 35W	1271						5	5				1	1									
	SAWR	1975	66 27N	150 35W	1271	1	1	1	1	1	1	1	1	1	1	1	1									
	SAWR	1976	66 27N	150 35W	1271	6	6	6	6	6	6	6	6	6	6	6										
OPHIR	A	1939	63 10N	156 33W	400										3	4	3									
	A	1940	63 10N	156 33W	400	3	3	3	3	3	3	3	3	3	3	3	3									
	A	1941	63 10N	156 33W	400	3	3	3	3	3	3	3	3	3	3	3	3									
	A	1942	63 10N	156 33W	400	5	6	6																		
PAINTERS CREEK	SAWR	1967	57 10N	157 26W	545		5	5	5	5	5	5	5													
PALMER	A	1947	61 36N	149 07W	245	3	3																			25331
	A	1948	61 36N	149 08W	245											3	3									25331
	A	1949	61 36N	149 08W	300	3	3	3	3	3	3	3	3	3	3	3	3									25331
	A	1950	61 36N	149 08W	300	3	3	3	3	3	3	3	3	3	3	3	3									25331
	A	1951	61 36N	149 05W	198	3	3	3	3	3	3	3	3	3	3	3	3									25331
	A	1952	61 36N	149 05W	198	3		3	3	3	3	3	3	3	3	3	3									25331
	A	1953	61 36N	149 05W	198	3	3	3	3	3	3	3	3	3	3	3	3									25331
	A	1954	61 36N	149 05W	198	3	3	3	3	3	3	3	3	3	3	3	3									25331
	A	1955	61 36N	149 05W	198	3	3	3	3	3	3	3	3	3	3	3										25331
	A	1956	61 36N	149 05W	198					3	3			3	3	3	3									25331
	A	1957	61 36N	149 05W	198	3	3	3	3	3	3	3	3	3	3	3	3									25331
	A	1958	61 36N	149 05W	225	3	3	3	3	3	3	3	3	3		3	3									25331
	A	1959	61 36N	149 07W	230	3	3	3	3	3	3	3	3	3	3	3	3									25331
	A	1960	61 36N	149 07W	230	3	3	3	3	3	3	3	3	3	3	3	3									25331
	A	1961	61 36N	149 07W	275	3	3	3	3	3	3	3	3	3	3	3	3									25331
	A	1962	61 36N	149 07W	275	3	3	3	3	3	3	3	3	3	3	3	3									25331
	A	1963	61 36N	149 05W	198	3	3	3	3	3	3	3	3	3	3	4	4									25331
	A	1964	61 36N	149 05W	198	5	5	5	5	5	5	5	3	3	5	4	5									25331
	A	1965	61 36N	149 05W	198	4	4	4	4	4	4	4	4	4	4	4	5									25331
	FAA	1966	61 36N	149 05W	198	5	5	5	5	5	5	5	5	5	5	5	5			01						25331
	FAA	1967	61 36N	149 05W	240	5	5	5	5	5	5	5	5	5	5	5	5			11	04					25331
	FAA	1968	61 36N	149 05W	240	5	5	5	5	5	5	5	5	5	5	5	5			12						25331
	FAA	1969	61 36N	149 05W	240	5	5	5	5	5	5	5	5	5	5	5	5			11						25331
	FAA	1970	61 36N	149 05W	240	5	5	5	5	5	5	5	5	5	5	5	5			12						25331
	FAA	1971	61 36N	149 05W	240	5	5	5	5	5	5	5	5	5	5	5	5			12						25331
	FAA	1972	61 36N	149 05W	240	5	5	5	5	5	5	5	5	5	5	5	5			12						25331
	FAA	1973	61 36N	149 05W	240	5	5	5	5	5	5	5	5	5	5	5	5			12						25331
	FAA	1974	61 36N	149 05W	240	5	5	5	5	5	5	5	5	5	5	5	5			12						25331
	FAA	1975	61 36N	149 05W	240	5	5	5	5	5	5	5	5	5	5	5	5			12						25331
	FAA	1976	61 36N	149 05W	240	5	5	5	5	5	5	5	5	5	5	5	5			12						25331
	FAA	1977	61 36N	149 05W	240	5	5	5	5	5	5	5	5	5	5	5	5			12						25331
	FAA	1978	61 36N	149 05W	240	5	5	5	5	5	5	5	5	5	5	5	5			12						25331
	FAA	1979	61 36N	149 05W	240	5	5	5	5	5	5	5	5	5	5	5	5			12						25331
	FAA	1980	61 36N	149 05W	240	5	5	5	5	5	5	5	6	6	6	6	6			12						25331
	FAA	1981	61 36N	149 05W	240	6	6	6	6	6	6	6	6	6	6	6	6			11						25331
PAXSON	A	1939	63 03N	145 27W	2697						4	5	4	3	3	3	3									
	A	1940	63 03N	145 27W	2697	4	3			3	4	3	3	3	3											

ALASKA

NAME	TYPE	YEAR	LAT.	LONG.	ELEV.	HOURLY RECORDS BY MONTH 1 = 24 OBS PER DAY: J	F	M	A	M	J	J	A	S	O	N	D	NUMBER OF MONTHS IN YEAR WITH: SYNOPTIC FORM	METL SUMMARY	BAROGRM	THERMOGRM	TRIPLE REGISTER	WIND RECORDER	HUMIDITY RECORDER	RADAR LG	WBAN NUMBER
PAXSON	A	1941	63 03N	145 27W	2697						3	3	3	3	3	3	3									
	A	1942	63 03N	145 27W	2697	3	3	3	3	3	3	3	3	3	3	3	3									
	A	1943	63 03N	145 27W	2697	3	3	3	3	3	3	3	3	3	3	3	3									
	A	1944	63 03N	145 27W	2697	3	3	3	3	3	3	3														
	A	1974	63 03N	145 27W	2697		5	5	5	5	5	5	5	5	5	5	5									
	A	1975	63 03N	145 27W	2697		5	5	5	5	3	3	3	3	3	3	3									
	A	1976	63 02N	145 30W	2697	3		3	3																	
	A	1977	63 02N	145 30W	2697								3	3	3	3	3									
	A	1978	63 02N	145 30W	2697	5	5	5	5	5	5	5	5	5	5	5	5									
	A	1979	63 02N	145 30W	2697	5	5	5	5	5	5	5	5	5	5	5	5									
	A	1980	63 02N	145 30W	2697	5	5	5	5	5	5	5	5	5	5	5	5									
	A	1981	63 02N	145 30W	2697	5	5	5	5	5	5	5	5	5	5	5	5									
PEARD	SAWR	1978	70 43N	159 00W	75												6									
	SAWR	1979	70 43N	159 00W	75	6	1	1	1	1							1									
PETERSBURG	A	1932	56 49N	132 57W	50	3			3	3	3		3	3	3											25329
	A	1933	56 49N	132 57W	50	3			3	3	3															25329
	A	1936	56 49N	132 57W	50											3	3									25329
	A	1937	56 49N	132 57W	50	3	3	3	3	3	3	3	3	3	3	3	3									25329
	A	1938	56 49N	132 57W	50	3	3	3	3	3	3	3	3	3	3	3	3									25329
	A	1939	56 49N	132 57W	50	3	3	3	3	3	3	3	3	3	3	3	3									25329
	A	1940	56 49N	132 57W	111	3	3	3	3	3	3	3	3	6	6	6	6	04	04	04						25329
	CAA	1941	56 49N	132 57W	111	6	6	6	6	6	6	6	6	6	6	6	6	12	12							25329
	CAA	1942	56 49N	132 57W	111	6	6	6	6	6	6	6	1	1	1	1	1	12	06	12						25329
	CAA	1943	56 49N	132 57W	111	1	1	1	1	1	1	1	1	1	1	1	1	12	05	12						25329
	CAA	1944	56 49N	132 57W	111	1	1	1	1	1	1	1	1	1	1	1	1	12		12						25329
	CAA	1945	56 49N	132 57W	111	1	1	1	1	1	1	1	1	1	1	1	1	12		12						25329
	CAA	1946	56 49N	132 57W	111	1	1	1	1	1	1	1	1	1	1	1	1			12						25329
	CAA	1947	56 49N	132 57W	111	1	1	1	1	1	1	1	1	1	1	1	1			12						25329
	CAA	1948	56 49N	132 57W	111	1	1	1	1	1	1	1	1	1	1	1	1			12						25329
	CAA	1949	56 49N	132 57W	111	1	1	1	1	1	1	1	1	1	1	1	1			12						25329
	CAA	1950	56 49N	132 57W	111	1	1	1	1	1	1	1	1	1	1	1	1			12						25329
	CAA	1951	56 49N	132 57W	111	1	1	1	1	1	1	1	1	1	1	1	1			12						25329
	CAA	1952	56 49N	132 57W	111	1	1	1	1	1	1	1	1	1	1	1	1			12						25329
	CAA	1953	56 49N	132 57W	111	1	1	1	1	1	1	1	1	1	1	1	1			12						25329
	CAA	1954	56 49N	132 57W	111	1	1	1	1	1	1	1	1	1	1	1	1			12						25329
	CAA	1955	56 49N	132 57W	111	1	1	1	1	1	1	1	1	1	1	1	1			12						25329
	A	1956	56 49N	132 57W	50	1	1	1	1	5	5	5	5	5	5	5	5			04						25329
	A	1957	56 49N	132 57W	50	5	5	5	5	5	5	5	5	5	5	5	5									25329
	A	1958	56 49N	132 57W	50	5	5	5	5	5	5	5	5	5	5	5	5									25329
	A	1959	56 49N	132 57W	50	5	5	5	5	5	5	5	5	5	5	5	5									25329
	A	1960	56 49N	132 57W	50	5	5	5	5	5	5	5	5	5	5	5	5									25329
	A	1961	56 49N	132 57W	50	5	5	5	5	5	5	5	5	5	5	5	5									25329
	A	1962	56 49N	132 57W	50	5	5	5	5	5	5	5	5	5	5	5	5									25329
	A	1963	56 49N	132 57W	50	5	5	5	5	5	5	5	5	5	5	5	5									25329
	A	1964	56 49N	132 57W	50	5	5	5	5	5	5	5	5	5	5	5	5									25329
	A	1965	56 49N	132 57W	50	5	5	5	5	5	5	5	5	5	5	5	5									25329
	A	1966	56 49N	132 57W	50	5	5	5	5	5	5	5	5	5	5	5	5									25329
	A	1967	56 49N	132 57W	50	5	5	5	5	5	5	5	5	5	5	5	5									25329
	A	1968	56 49N	132 57W	50	5	5	5	5	5	5	5	5	5	5	5	5									25329
	A	1969	56 49N	132 57W	50	5	5	5	5	5	5	5	5	5	5	5	5									25329
	A	1970	56 49N	132 57W	50	5	5	5	5	5	5	5	5	5	5	5	5									25329
	A	1971	56 49N	132 57W	50	5	5	5	5	5	5	5	5	5	5	5	5									25329
	A	1972	56 49N	132 57W	50	5	5	5	5	5	5	5	5	5	5	5	5									25329
	A	1973	56 49N	132 57W	50	5	5	5	5	5	5	5	5	5	5	5	5									25329
	A	1974	56 49N	132 57W	50	5	5	5	5	5	5	5	5	5	5	5	5									25329
	A	1975	56 49N	132 57W	50	5	5	5	5	5	5	5	5	5	5	5	5									25329
	A	1976	56 49N	132 57W	0	5	5	5	5	5	5	5	5	5	5	5	5									25329
	A	1977	56 49N	132 57W	0	5	5	5	5	5	5	5	5	5	5	5	5									25329
	A	1978	56 49N	132 58W	0	5	5	5	5	5	5	5	5	5	5	5	5									25329
	A	1979	56 49N	132 58W	0	5	5	6	6	6	6	5	5	5	5	5	5									25329
	A	1980	56 49N	132 58W	0	5	5	5	5	5	5	5	5	5	5	5	5									25329
	A	1981	56 49N	132 58W	0	5	5	5	5	5	5	5	5	5	5	5	5									25329
PIGOT	A	1939	60 47N	148 20W	280								3	3	3	3	3									
	A	1940	60 47N	148 20W	280	3	3																			
PILGRIM SPRINGS	A	1937	65 05N	164 58W	50										3	3	3									
	A	1938	65 05N	164 58W	50	3	3	3	3	3	3	3	3	3	3	3										
	A	1939	65 05N	164 58W	50	3	3	3	3	3	3	3	3	3	3	3	3									
	A	1940	65 05N	164 58W	50			3	3	3	3	3	3	3	3	3	3									
	A	1941	65 05N	164 58W	50	5	5	5	5	5	5															
PILOT POINT	A	1938	57 37N	157 34W	50												3									25514
	A	1939	57 37N	157 34W	50	3	3	3	3	3	3	3	3	3	3	3	3									25514
	A	1940	57 37N	157 34W	50	3	3	3								3	3									25514
	A	1941	57 37N	157 34W	50	3	3	3	3	3	3	3	3	3	3	3	3			01						25514
	A	1942	57 37N	157 34W	50	3	3	3	3	3			3	3	3	3	3			10						25514
	A	1943	57 37N	157 34W	50	3	3	3												03						25514
	A	1944	57 37N	157 34W	50	5	5	5	5	5	5	5	5	5	5	5	5			12						25514
	A	1945	57 37N	157 34W	50	5	5	5	5	5	5	5								07						25514
PINGO	SAWR	1969	70 02N	147 43W	100							1	1	1	1											
	SAWR	1980	70 00N	147 44W	118											1	1									
	SAWR	1981	70 00N	147 44W	118	1	1	1	1	1	1	1	1	1	1	1	1									
PLATINUM	A	1939	59 01N	161 47W	15					3	3	3	3	3	3	3	3									25613
	A	1940	59 01N	161 47W	15	3	3	3	3	3	3	3	3	3												25613
	A	1941	59 01N	161 47W	15	3	3	3	3	3	3	3	3			3	3			05						25613

RECORDS INDEX ALPHABETIC BY STATION NAME

ALASKA

NAME	TYPE	YEAR	LAT.	LONG.	ELEV.	HOURLY RECORDS BY MONTH 1 = 24 OBS PER DAY J	F	M	A	M	J	J	A	S	O	N	D	NUMBER OF MONTHS IN YEAR WITH SYNOPTIC FORM	METL SUMMARY	BAROGRM	THERMGRM	TRIPLE REGISTER	WIND RECORDER	HUMIDITY RECORDER	RADAR LG	WBAN NUMBER
PLATINUM	A	1942	59 01N	161 47W	15	3	3	3	3	3	3	5	5	5				01	01	08						25613
	A	1945	59 01N	161 47W	20									5	6	6	6			04						25613
	A	1946	59 01N	161 47W	20	6	6	6	6	6	6	6	6	6	6	6	6			12						25613
	A	1947	59 01N	161 47W	20	6	6	6	6	6	6	6	6	6	6	6	6			12						25613
	A	1948	59 01N	161 47W	20	6	6	6	6	6	6	6	6	6	6	6	6			12						25613
	A	1949	59 01N	161 47W	20	6	6	6	6	6	6	6	6	6	6	6	6			12						25613
	A	1950	59 01N	161 47W	20	6	6	6	6	6	6	6	6	6	6	6	6			12						25613
	A	1951	59 01N	161 47W	20	6	6	5	5	5	5	5	5	5	5	5	5			12						25613
	A	1952	59 01N	161 47W	20	5	5	5	5	5	5	5	5	5	5	6	6			12						25613
	A	1953	59 01N	161 47W	20	6	6	6	6	5	5	5	5	5	5	6	6			12						25613
	A	1954	59 01N	161 47W	20	6	6	6	6	6	6	6	6	6	6	6	6			12						25613
	A	1955	59 01N	161 47W	20	6	6	6	6	6	6	6	6	6	6	6	6			12						25613
	A	1956	59 01N	161 47W	20	6	6	6	6	6	6	6	6	6	6	6	6			12						25613
	A	1957	59 01N	161 47W	20	6	6	6	6	6	6	6	6	6	6	6	6			12						25613
	A	1958	59 01N	161 47W	20	6	6	6	6	6	6	6	6	6	6	6	6			12						25613
	A	1959	59 01N	161 47W	20	6	6	6	6	5	5	5	5	4	4	4	4			12						25613
	A	1960	59 01N	161 47W	20	5	5	5	5	5	5	5	5	5	5	5	5			12						25613
	A	1961	59 01N	161 47W	20	5	5	5	5	5	5	5	5	5	5	5	5			12						25613
	A	1962	59 01N	161 47W	20	5	5	5	5	5	5	5	5	5	5	5	5			09						25613
	A	1963	59 01N	161 47W	20	5	5	5	5	5	5	5	5	5	5	5	5			12						25613
	A	1964	59 01N	161 47W	20	5	5	5	5	5	5									06						25613
PLATINUM	AAF	1942	59 01N	161 47W	21										7	7	7									25604
	AAF	1943	59 01N	161 47W	21	7	7	7	7	7	7	7	7	7	7	7	7			04						25604
	AAF	1944	59 01N	161 47W	21	7	7	7	7	7	7	7	7	7	7	7	7			12						25604
	AAF	1945	59 01N	161 47W	21	7	7	7	7	7	7	7	7	7						09						25604
PLEASANT ISLAND	A	1944	58 10N	135 30W	14											1	1									25340
	A	1945	58 10N	135 30W	14	1	1	1	1	1	1															25340
POINT BARROW	CAA	1946	71 20N	156 39W	11								1	1	1	1	1			02						27504
	CAA	1947	71 20N	156 39W	11	1	1	1	1	1	1	1	1	1	1	1	1			12						27504
	CAA	1948	71 20N	156 39W	11	1	1	1	1	1	1	1	1	1	1	1	1			12						27504
	CAA	1949	71 20N	156 39W	11	1	1	1	1	1	1	1	1	1	1	1	1			12						27504
	CAA	1950	71 20N	156 39W	11	1	1	1	1	1	1	1	1	1	1	1	1			12						27504
	CAA	1951	71 20N	156 39W	11	1	1	1	1	1	1	1	1	1	1	1	1			12						27504
	CAA	1952	71 20N	156 39W	11	1	1	1	1	1	1	1	1	1	1	1	1			12						27504
	CAA	1953	71 20N	156 39W	11	1	1	1	1	1	1	1	1	1						09						27504
POINT BARROW	AFS	1955	71 21N	156 39W	14	1	1	5	5			6	5							04						27505
POINT BARROW	AFS	1959	71 18N	156 47W	8								5	5	5	5	5									27506
	AFS	1960	71 18N	156 47W	8	5	5	5	5																	27506
	AFS	1961	71 18N	156 47W	8				5	5	5	5	5	5	5	5	5									27506
	AFS	1962	71 18N	156 47W	8	5	5	5																		27506
POINT BARROW	AFS	1962	71 20N	156 39W	8				5	5	5	5	5	5	5	5	5									27506
	AFS	1963	71 20N	156 39W	8	5	5	5	5	5	5	5	5	5	5	5	5									27506
	AFS	1964	71 20N	156 39W	19	5	5	5	5	5	3	3	3	4	3	3	3									27506
	AFS	1965	71 20N	156 39W	19	3	3	3	3	3	3	3	3	3	3	3	3									27506
	AFS	1966	71 20N	156 39W	19	3	3	3	3	3	3	3	3	3	3	3	3									27506
	AFS	1967	71 20N	156 39W	19	3	3	3	3	3	3	3	3	3	3	3	3									27506
	AFS	1968	71 20N	156 39W	19	3	3	3	3	3	3	3	3	3	3	3	3									27506
	AFS	1969	71 20N	156 39W	19	3	3	3	3	3	3	3	3	3	3	3	3									27506
	AFS	1970	71 20N	156 39W	19	3	3	3	3	3	3	3	3	3	3	3	3									27506
	AFS	1971	71 20N	156 39W	19	3	3	3	3	3	3	3	3	3	3	3	3									27506
	AFS	1972	71 20N	156 39W	19	3								3	3	3	3									27506
	AFS	1973	71 20N	156 39W	19	3	3	3	3	3																27506
POINT BARROW	NS	1945	71 20N	156 24W	13					1	1	1	1	1	1	1	1									27501
	NS	1946	71 20N	156 24W	13	1	6	6	6	6	6	6														27501
	NS	1973	71 20N	156 24W	13	6	6	6	6	6	6	6	6	6	6	6	6									27501
	NS	1974	71 20N	156 24W	13	3	3	3	3			3														27501
POINT HOPE	A	1941	68 20N	166 48W	14								4	4	4	4	4	05	05	05						26623
	A	1942	68 20N	166 48W	14	4	4	4	4	4	4	4	3	3	3	3	3	12	12	12						26623
	A	1943	68 20N	166 48W	14	3	3	3	3		3	3	3					07	07	07						26623
	A	1945	68 20N	166 48W	14											4	4	02		02						26623
	A	1946	68 20N	166 48W	13	4	4	4	4	4	4	4	4	4	4	4	4	12		12						26623
	A	1947	68 20N	166 48W	13	4	4	4	4	4	4	4	4	4	4	4	4	12		12						26623
	A	1948	68 20N	166 48W	13	4	4	4	4	4	4	4	4	4	4	4	4	12		12						26623
	A	1949	68 20N	166 48W	13	4	4	4	4	4	4	4	4	4	4	4	4	12		12						26623
	A	1950	68 20N	166 48W	13	4	4	4	4	4	4	4	4	4	4	4	4	12		12						26623
	A	1951	68 20N	166 48W	13	4	4	4	4	4	4	4	4	4	4	4	4	12		12						26623
	A	1952	68 20N	166 48W	13	4	4	4	4	4	4	4	4	4				09		09						26623
POINT HOPE	AAF	1943	68 21N	166 47W	19										6	6	6			03	03					26601
	AAF	1944	68 21N	166 47W	19	6	6	6	6	6	6	6	6	1	1	1	1			12	12					26601
	AAF	1945	68 21N	166 47W	19	1	1	1	1	1	1	1	1	1	1	1	1			12	12					26601
POINT LAY	SA	1941	69 45N	163 03W	18									3	3	3	3	05		03						26624
	SA	1942	69 45N	163 03W	18	3	3	3	3	3	3							06	06	06						26624
	SA	1943	69 45N	163 03W	18													11	11	11						26624
	SA	1944	69 45N	163 03W	18													12	08	12						26624
	SA	1945	69 45N	163 03W	18													09		09						26624
	SA	1946	69 45N	163 03W	18													12		12						26624
	SA	1947	69 45N	163 03W	18													10		10						26624
	SA	1948	69 45N	163 03W	18													10		10						26624
	SA	1949	69 45N	163 03W	18											3	3	12		12						26624
	SA	1950	69 45N	163 03W	18	3	3	3	3	3		3	3	3	3	3	3	09		11						26624

ALASKA

NAME	TYPE	YEAR	LAT.	LONG.	ELEV.	HOURLY RECORDS BY MONTH 1 = 24 OBS PER DAY J	F	M	A	M	J	J	A	S	O	N	D	NUMBER OF MONTHS IN YEAR WITH SYNOPTIC FORM	METL SUMMARY	BAROGRAM	THERMGRM	TRIPLE REGISTER	WIND RECORDER	HUMIDITY RECORDER	RADAR LG	WBAN NUMBER
POINT LAY	SA	1951	69 45N	163 03W	18	3	3	3	3	3	4	4	4	4	4	4	4	12		12						26624
	SA	1952	69 45N	163 03W	18	4	4	4	4	4				4	4	4	4	12		09						26624
	SA	1953	69 45N	163 03W	18	4	4	4	4	4	4	4	4	4	4	4	4	09		12						26624
	SA	1954	69 45N	163 03W	18	4	4	4	4	4	4	4	4	4	4	4	4	12		10						26624
	SA	1955	69 45N	163 03W	18	4	4	4	4	4	4	4	4				4	09		09						26624
	SA	1956	69 45N	163 03W	28	4	4	4	4	4	4	4	4	4	4	4	4	12		12						26624
	SA	1957	69 45N	163 03W	28	4	4	4	4	4	4	4	4	4	4	4	4	10		10						26624
	SA	1958	69 45N	163 03W	12	3	3	3	3	3	3	3	3		3	3		03		03						26624
	SA	1959	69 45N	163 03W	12	3	3	3	3																	26624
POINT RETREAT	CG	1945	58 25N	134 57W	20		1	1	1	1	1	1	1	1	1	1	1									25330
	CG	1946	58 25N	134 57W	20	1	1	6	6	6	6	6	5	5	4	4	4									25330
	CG	1947	58 25N	134 57W	20	4	4	4	4	4	4	4	4	4	4	4	4									25330
	CG	1948	58 25N	134 57W	20	4	4	4	4	4	4	4	4	4	4											25330
	CG	1949	58 25N	134 57W	20					4	4	4	4	4	4	4	4									25330
	CG	1950	58 25N	134 57W	20	5	5	5	4	4	4	4	4	4	4	5	5									25330
	CG	1951	58 25N	134 57W	20	5	5	5	4	4	4	4	4	4	4	5	5									25330
	CG	1952	58 25N	134 57W	20	5	5	5	5	5	4	4	4	4	4	4	4									25330
	CG	1953	58 25N	134 57W	20	5	5	5	5	4	5	5	4	5	5	4	5									25330
	CG	1954	58 25N	134 57W	20	5	5	5	5	5	5	5	5	5	5	5	5									25330
	CG	1955	58 25N	134 57W	20	5	5	5	5	5	5	5	5	5	5	5	5									25330
	CG	1956	58 25N	134 57W	20	5	5	5	5	5	5	5	5	5	5	5	5									25330
	CG	1957	58 25N	134 57W	20	5	5	5	5	5	5	5	5	5	5	5	5									25330
	CG	1958	58 25N	134 57W	20	5	5	5	5	5	5	5	5	5	5	5	5									25330
	CG	1959	58 25N	134 57W	20	5	5	5	5	5	5	5	5	5	5	5	5									25330
	CG	1960	58 25N	134 57W	20	5	5	5	5	5	5	5	5	5	5	5	5									25330
	CG	1961	58 25N	134 57W	20	5	5	5	5	5	5	5	5	5	5	5	5									25330
	CG	1962	58 25N	134 57W	20	5	5	5	5	5	5	5	5	5	5	5	5			01						25330
	CG	1963	58 25N	134 57W	20	5	5	5	5	5	5	5	5	5	5	5	5									25330
	CG	1964	58 25N	134 57W	20	5	5	5	5	5	5	5	5	5	5	5	5									25330
	CG	1965	58 25N	134 57W	20	5	5	5	5	5	5	5	5	5	5	5	5									25330
	CG	1966	58 25N	134 57W	20	5	5	5	5	5	5	5	5	5	5	5	5									25330
	CG	1967	58 25N	134 57W	20	5	5	5	5	5	5	5	5	5	5	5	5									25330
	CG	1968	58 25N	134 57W	20	5	5	5	5	5	5	5	5	5	5	5	5									25330
	CG	1969	58 25N	134 57W	20	5	5	5	5	5	5	5	5	5	5	5	5									25330
	CG	1970	58 25N	134 57W	20	5	5	5	5	5	5	5	5	5	5	5	5									25330
	CG	1971	58 25N	134 57W	20	5	5	5	5	5	5	5	5	5	5	5	5									25330
	CG	1972	58 25N	134 57W	20	5	5	5	5	5	5	5	5	5	5	5	5									25330
	CG	1973	58 25N	134 57W	20	5	5	5	5	5	5	5														25330
POINT SPENCER	AAF	1944	65 15N	166 21W	10	1	1	1	1	1	1	1	1	1	1	1	1									26612
	AAF	1945	65 15N	166 21W	10	1	1	1	1	1	1	1	1	1	1	1										26612
PORTAGE	A	1935	60 51N	148 59W	35											3	3									26437
	A	1936	60 51N	148 59W	35						3	3		3												26437
	A	1937	60 51N	148 59W	35				3	3	3	3	3	3	3											26437
	A	1938	60 51N	148 59W	35	3	3	3	3	3	3	3	3	3	3	3										26437
	A	1939	60 51N	148 59W	35						3	3	3	3	3	3	3									26437
	A	1940	60 51N	148 59W	35				3	3	3	3	3	3	3	3	3									26437
	A	1941	60 51N	148 59W	35	3	3	3	3	3	3	3	3	3	3	3	3									26437
	A	1942	60 51N	148 59W	35	5	5	5	5	5	5	5	6	6	6	6	6									26437
	A	1943	60 51N	148 59W	35	5	5	5	5	5	5	5	5	5	5	5	5									26437
	A	1944	60 51N	148 59W	35					5	6	6														26437
PORT ALEXANDER	A	1949	56 15N	134 39W	18					5	5	5	5	5	5	5	5									25348
	A	1950	56 15N	134 39W	18	5	5	5	5	5	5	5	5	5	5	5	5									25348
	A	1951	56 15N	134 39W	18	5	5	5	5	5	5	5	5	5	5	5	5									25348
	A	1952	56 15N	134 39W	18	5	5	5	5	5	5	5	5	5	5	5	5									25348
	A	1953	56 15N	134 39W	18	5	5	5	5	5	5	5	5	5	5	5	5									25348
	A	1954	56 15N	134 39W	18	5	5	5	5	5	5	5	5	5	5	5	5									25348
	A	1955	56 15N	134 39W	18	5	5	5	5	5	5	5	5	5	5	5	5									25348
	A	1956	56 15N	134 39W	18	5	5	5	5	5	5	5	5	5	5	5	5									25348
	A	1957	56 15N	134 39W	18	5	5	5	5	5	5	5	5	5	5	5	5									25348
	A	1958	56 15N	134 39W	18	5	5	5	5	5	5	5	5	5	5	5	5									25348
	A	1959	56 15N	134 39W	18	5	5	5	5	5	5	5	5	5	5	5	5									25348
	A	1960	56 15N	134 39W	18	5	5	5	5	5	5	5	5	5	5	5	5									25348
	A	1961	56 15N	134 39W	18	5	5	5	5	5	5	5	5	5	5	5	5									25348
	A	1962	56 15N	134 39W	18	5	5	5	5	5	5	5	5	5	5	5	5									25348
	A	1963	56 15N	134 39W	18	5	5	5	5	5																25348
PORT ALEXANDER	A	1978	56 20N	134 40W	20										3	5	5									
	A	1979	56 20N	134 40W	20	5	5	5	5	5	5	5	3	3	3	5	5									
	A	1980	56 20N	134 40W	20	5	5	5	5	5	5	5	5	5	5	5	5									
	A	1981	56 20N	134 40W	20	5	5	5	5	5	5	5	5	5	5	5	5									
PORT ALSWORTH	A	1971	60 12N	154 18W	268									5	5	5	5									
	A	1972	60 12N	154 18W	268	5	5	5	5	5	5	5	5	5	5	5	5									
	A	1973	60 12N	154 18W	268	5	5	5	5	5	5	5	5	5	5	5	5									
	A	1974	60 12N	154 18W	268	5	5	5	5	5	5	5		5	5	5	5									
	A	1975	60 12N	154 18W	268	5	5	5	5	5	5	5	5	5	5	5	5									
	A	1976	60 12N	154 18W	268	6	6	6	6	6	6	6	6	6	6	6	6									
	A	1977	60 12N	154 18W	268	6	6	6	6	6	6	6	6	6	6	6	6									
	A	1978	60 12N	154 18W	268	6	6	6	6	6	6	6	6	6	6	6	6									
	A	1979	60 12N	154 18W	268	6	6	6	6	6	6	6	6	6	6	6	6									
	A	1980	60 12N	154 18W	268	6	6	6	6	6	6	6	6	6	6	6	6									
	A	1981	60 12N	154 18W	268	6	6	6	6	6	6	6	6	6	6	6	6									
PORT ALTHORPE	A	1943	58 09N	136 22W	12					6	6	6	6	7	7	5	5									
	A	1944	58 09N	136 22W	12	5	5	6	6																	

RECORDS INDEX ALPHABETIC BY STATION NAME

ALASKA

NAME	TYPE	YEAR	LAT.	LONG.	ELEV.	HOURLY RECORDS BY MONTH 1 = 24 OBS PER DAY: J	F	M	A	M	J	J	A	S	O	N	D	NUMBER OF MONTHS IN YEAR WITH: SYNOPTIC FORM	METL SUMMARY	BAROGRM	THERMGRM	TRIPLE REGISTER	WIND RECORDER	HUMIDITY RECORDER	RADAR LG	WBAN NUMBER
PORT CLARENCE	CG	1962	65 15N	166 52W	18			1	1	1	1	1	1					06		06						
	CG	1963	65 15N	166 52W	18		1	1	1	1	1	1	5	5	5	5	5	11		11						
	CG	1964	65 15N	166 52W	18	5	5	5	5	5	5	5	5	5	5	5	5	12		12						
	CG	1965	65 15N	166 52W	18	5	5	5	5	5	5	5	5	5	5	5	5	12		12						
	CG	1966	65 15N	166 52W	18	5	5	5	5	5	5	5	5	5	5	5	5	11		11						
	CG	1967	65 15N	166 52W	18	5	5	5	5	5	5	5	5	5	5	5	5	12		12						
	CG	1968	65 15N	166 52W	18	5	5	5	5	5	5	5	5	5	5	5	5	12		12						
	CG	1969	65 15N	166 52W	18	5	5	5	5	5	5	5	5	5	5	5	5	12		12						
	CG	1970	65 15N	166 52W	18	5	5	5	5	5	5	5	5	5	5	5	5	12		12						
	CG	1971	65 15N	166 52W	18	5	5	5	5	5	5	5	5	5	5	5	5	12		12						
	CG	1972	65 15N	166 52W	18	5	5	5	5	5	5	5	5	5	5	5	5	12		12						
	CG	1973	65 15N	166 52W	18	5	5	5	5	5	5	5	5	5	5	5	5	12		11						
	CG	1974	65 15N	166 52W	18	5	5	5	6	6	6	6	6	6	6	6	6	11		10						
	CG	1975	65 15N	166 52W	18	5	5	5	5	5	5	5	5	5	5	5	5	02		12						
	CG	1976	65 15N	166 52W	18	5	5	5	5	5	5	5	5	5	5	5	5			11						
	CG	1977	65 15N	166 52W	18	5	5	5	5	5	5	5	5	5	5	5	5			11						
	CG	1978	65 15N	166 52W	18	5	5	5	5	5	5	5	5	5	5	5	5			09						
	CG	1979	65 15N	166 52W	18	5																				
	CG	1980	65 15N	166 52W	18					5	5	5	5	5	5	3	3									
	CG	1981	65 15N	166 52W	18				5	5	5	5	5	5	5	5	5									
PORT HEIDEN	CAA	1947	56 57N	158 37W	102									1	1	1	1			04						25508
	CAA	1948	56 57N	158 37W	102	1	1	1	1	1	1	1	1	1	1	1	1			12						25508
	CAA	1949	56 57N	158 37W	102	1	1	1	1	1	1	1	1	1	1	1	1			12						25508
	CAA	1950	56 57N	158 37W	102	1	1	1	1	1	1	1	1	1	1	1	1			12						25508
	CAA	1951	56 57N	158 37W	102	1	1	1	1	1	1			4	5	5	5	03		10						25508
	SA	1952	56 57N	158 37W	92	5	5	5	5	5	5	5	5	5	5	5	4	09		12						25508
	SA	1953	56 57N	158 37W	92	5	5	5	4			5	5					05		12						25508
	SA	1954	56 57N	158 37W	92						5	5	5	5	5	5	5	06		09						25508
	SA	1955	56 57N	158 37W	92	5	5	5	5	5	5	5	5	5	5	5	5	10		10						25508
	SA	1956	56 57N	158 37W	92	5	5	5	5	5	6	6	5	5	5	5	5	06		08						25508
	A	1957	56 57N	158 37W	92	5	5	5	5	5	5	5	5	5	5	5	5	04		03						25508
	A	1958	56 57N	158 37W	92	5	5	5	5	5	5	5	5	5	5	5	5									25508
	A	1959	56 57N	158 37W	92	5	5	5	5	5	5	5	5	5	5	5	5									25508
	A	1960	56 57N	158 37W	92	5	5	5	5	5	5	5	5	5	5	5	5									25508
	A	1961	56 57N	158 37W	92	5	5	5	5	5	5	5	5	5	5	5	5									25508
	A	1962	56 57N	158 37W	92	5	5	5	5	5	5	5	5	5	5	5	5									25508
	A	1963	56 57N	158 37W	92	5	5	5	5	5	5	5	5	5	5	5	5									25508
	A	1964	56 57N	158 37W	92	5	5	5	5	5	5	5	5	5	5	5	5									25508
	A	1965	56 57N	158 37W	92	5	5	5	5	5	5	5	5		5	5	5									25508
	A	1966	56 57N	158 37W	92	5	5		5	5	5	5	5	5	5	5	5									25508
	A	1967	56 57N	158 37W	92	5	5	5	5	5	5	5	5	5	5	5	5									25508
	A	1968	56 57N	158 37W	92	5	5	5	5	5	5	5	5	5	5	5	5									25508
	A	1969	56 57N	158 37W	92	5	5	5	5	5	5	5	5		5	5										25508
	A	1970	56 57N	158 37W	92		5	5	5	5	5	5	5	5	5	5	5									25508
	A	1971	56 57N	158 37W	92	5	5	5	5	5	5	5	5	5	5	5										25508
	A	1972	56 57N	158 37W	92	5	5	5	5	5	5	5	5	5	5	5	5									25508
	A	1973	56 57N	158 37W	92	5	5	5	5	5	5	5	5	5	5	5	5									25508
	A	1974	56 57N	158 37W	92	5	5	5	5	5	5	5	5	5	5	5	5									25508
	A	1975	56 57N	158 37W	92	5	5	5	5	5	5	5	5	5	5	5	5									25508
	A	1976	56 57N	158 37W	92	5	5	5	5	5	5	5	5	5	5	5	5									25508
	A	1977	56 57N	158 37W	92	5	5			5	5	5	5	5	5	5	5									25508
	A	1978	56 57N	158 37W	92	5	5	5	5	5	5	5	5	5	5	5	5									25508
	A	1979	56 57N	158 37W	92	5	5	5	5	5	5	5	5	5	5	5	5									25508
	A	1980	56 57N	158 37W	92	5	5	5	5	5	5	5	5	5	5	5	5									25508
	A	1981	56 57N	158 37W	92	5	5	5	5	5	6	6	6	6	6	6	6									25508
PORT HEIDEN	AAF	1942	56 57N	158 39W	84								6	6	6	6	6			04	04					25504
	AAF	1943	56 57N	158 39W	84	6	1	1	1	1	1	1	1	1	1	1	1			12	12		06			25504
	AAF	1944	56 57N	158 39W	84	1	1	1	1	1	1	1	1	1	1	1	1			12	12		12			25504
	AAF	1945	56 57N	158 39W	84	1	1	1	1	1	1	1	1	1	5					10	10		10			25504
PORT MOLLER	AFS	1959	56 00N	160 31W	1038						5	5	5	5	5	5	5									25625
	AFS	1960	56 00N	160 31W	1038	5	5	5	5	5	5	5	6	6	5	5	5									25625
	AFS	1961	56 00N	160 31W	1038	5	6	5	5	5	5	5	5	5	5	5	5									25625
	AFS	1962	56 00N	160 31W	1038	5	5	5	5	5	5	5	5	5	5	5	5									25625
	AFS	1963	56 00N	160 31W	1038	5	5	5	5	5	5	5	5	5	5	5	5									25625
	AFS	1964	56 00N	160 31W	1038	5	5	5	5	5	5	5	5	5	5	5	5									25625
	AFS	1965	56 00N	160 31W	1083	5	5	5	5	5	5	5	5	5	5	5	5									25625
	AFS	1966	56 00N	160 31W	1083	5	5	5	5	5	5	5	5	5	5	5	5									25625
	AFS	1967	56 00N	160 31W	1083	5	5	5	5	5	5	5	5	5	5	5	5									25625
	AFS	1968	56 00N	160 31W	1053	5	5	5	5	5	5	5	5	5	5	5	5									25625
	AFS	1969	56 00N	160 31W	1053	5	5	5	5	5																25625
PROSPECT CREEK	SAWR	1974	66 48N	150 38W	1105		3	3	3	3	3	3	3			1	1									
	SAWR	1975	66 48N	150 38W	1105	1	1	1	1	1	1	1	1	1	1	1	1									
	SAWR	1976	66 48N	150 38W	1105	1	1	1	1	1	1	1	1	1	1	1	1									
	SAWR	1977	66 48N	150 38W	1105	1	6	6	6	6	6	6	6	6	6	6	6									
	SAWR	1978	66 48N	150 38W	1105	6	6	6	6	6	6	6	6	6	6	6	6									
	SAWR	1979	66 48N	150 38W	1105	6	6	6	5	5	5	5	5	5	5	5	5									
	SAWR	1980	66 48N	150 38W	1105	5	5	5	5	5	5	5	5	5	5	5	5									
	SAWR	1981	66 48N	150 38W	1105	5	5	5	5	5	5	5	5	5	5	5	5									
PRUDHOE BAY	SAWR	1967	70 19N	148 33W	10				6								6									
	SAWR	1968	70 19N	148 33W	10		6																			
PRUDHOE BAY	SAWR	1968	70 15N	148 20W	45						6	6	6	6	6	6	1									
	SAWR	1969	70 15N	148 20W	45	1	1	1	1	1	1	1	1	1	1	1	1									
	SAWR	1970	70 15N	148 20W	45	1	1	1	1	1	1	1	1	1	1	1	1									
	SAWR	1971	70 15N	148 20W	45	1	1	1	1	1	1	1	1	1	1	1	1									

RECORDS INDEX ALPHABETIC BY STATION NAME

ALASKA

NAME	TYPE	YEAR	LAT.	LONG.	ELEV.	HOURLY RECORDS BY MONTH 1 = 24 OBS PER DAY J	F	M	A	M	J	J	A	S	O	N	D	NUMBER OF MONTHS IN YEAR WITH SYNOPTIC FORM	METL SUMMARY	BAROGRM	THERMGRM	TRIPLE REGISTER	WIND RECORDER	HUMIDITY RECORDER	RADAR LG	WBAN NUMBER
PRUDHOE BAY	SAWR	1972	70 15N	148 20W	45	6	6	6	6	6	6	6	6	6	6	6	6									
	SAWR	1973	70 15N	148 20W	45	6	6	6	6	6	6	6	6	6	6	6	6									
	SAWR	1974	70 15N	148 20W	45	6	6	6	6	6	6	6	6	6	6	6	6									
	SAWR	1975	70 15N	148 20W	45	6	6	6	6	6	6	6	6	6	6	6	6									
	SAWR	1976	70 15N	148 20W	45	6	6	6	6	6	6	6	6	6	6	6	6									
	SAWR	1977	70 15N	148 20W	45	6	6	6	6	6	6	6	6	6	6	6	6									
	SAWR	1978	70 15N	148 20W	45	6	6	6	6	6	6	6	6	6	6	6	6									
	SAWR	1979	70 15N	148 20W	45	6	6	6	6	6	6	6	6	6	6	6	6									
	SAWR	1980	70 15N	148 20W	45	6	6	6	6	6	6	6	6	6	6	6	6									
	SAWR	1981	70 15N	148 20W	45	6	6	6	6	6	6	6	6	6	6	6	6									
PUNTILLA	A	1941	62 06N	152 45W	1837								5	5	5	6	6									26526
	A	1942	62 06N	152 45W	1837	6		6	6	6	6	5	6	6	6	6	6			10						26526
	A	1943	62 06N	152 45W	1837	6	6	6	6	6			6	6	6	6	6			10						26526
	A	1944	62 06N	152 45W	1837	6	6	6	6	6	6	6	6	6	6	6	6			12						26526
	A	1945	62 06N	152 45W	1837	6	6	6	6	6	6	6	6	6	6	6	6			06						26526
	A	1946	62 06N	152 45W	1837	6	6	6	6	6	6	6	6	6	6	6	6									26526
	A	1947	62 06N	152 45W	1837	6	6	6	6	6	6	6	6	6	6	6	6									26526
	A	1948	62 06N	152 45W	1837	6	6	6	6	6	6	6	6	6	6	6	6									26526
	A	1949	62 06N	152 45W	1837	6	6	6	6	6	6	6	6	6	6	6	6									26526
	A	1950	62 06N	152 45W	1837	6	6	6	6	6	6	6	6	6	6	6	6									26526
	A	1951	62 06N	152 45W	1837	6	6	6	6	6	6	6	6	6	6	6	6									26526
	A	1952	62 06N	152 45W	1837	6	6	6	6	6	6	6	6	6	6	6	6									26526
	A	1953	62 06N	152 45W	1837	6	6	6	6	6	6	6	6	6	6	6	6									26526
	A	1954	62 06N	152 45W	1837	6	6	6	6	6	6	6	6	6	6	6	6									26526
	A	1955	62 06N	152 45W	1837	6	6	6	6	6	6	6	6	6	6	6	6									26526
	A	1956	62 06N	152 45W	1837	6	6	6	6	6	6	6	6	6	6	6	6									26526
	A	1957	62 06N	152 45W	1837	6	6	6	6	6	6	6	6													26526
	A	1958	62 06N	152 45W	1837							5	5	5	5	5	5									26526
	A	1959	62 06N	152 45W	1837	5	5	5	5	5	5	5	5	5	5	5	5									26526
	A	1960	62 06N	152 45W	1837	5	5	5	5	5	5	5	5	5	5	5	5									26526
	A	1961	62 06N	152 45W	1837	5	5	5	5	5	5	5	5	5	5	5	5									26526
	A	1962	62 06N	152 45W	1837	5	5	5	5	5	5	5	5	5	5	5	5									26526
	A	1963	62 06N	152 45W	1837	5	5	5	5	5	5	5	5	5	5	5	5									26526
	A	1964	62 06N	152 45W	1837	5	5	5	5	5	5	5	5		5	5	5									26526
	A	1965	62 06N	152 45W	1837	5	5	5	5	5	5	5	5	5	5	5	5									26526
	A	1966	62 06N	152 45W	1837	5	5	5	5	5	5	5	5	5	5	5	5									26526
	A	1967	62 06N	152 45W	1837	5	5	5	5	5	5	5	5	5	5	5	5									26526
	A	1968	62 06N	152 45W	1837	5	5	5	5	5	5	5	5	5	5	5	5									26526
	A	1969	62 06N	152 45W	1837	5	5	5	5	5	5	5	5	5	5	5	5									26526
	A	1970	62 06N	152 45W	1837	5	5	5	5	5	5	5	5	5	5	5	5									26526
	A	1971	62 06N	152 45W	1837	5	5	5	5	5	5	5	5		5	5	5									26526
	A	1972	62 06N	152 45W	1837	5	5			5			5	5	5	5	5									26526
	A	1973	62 06N	152 45W	1832	5	5	5	5	5	5	5	5	5	5	5	5									26526
	A	1974	62 06N	152 45W	1832	5	5	5	5	5	5	5	5	5	5	5	5									26526
	A	1975	62 06N	152 45W	1832	5	5	5	5	5	5	5	5	5	5	5	5									26526
	A	1976	62 06N	152 45W	1832	5	5	5	5	5	5	5	5	5	5	5										26526
	A	1977	62 06N	152 45W	1832	5	5	5	5	5	5	5	5	5	5	5										26526
	A	1978	62 06N	152 45W	1832	5	5	5	5	5	5	5	5	5	5	5										26526
	A	1979	62 06N	152 45W	1832	5	5	5	5	5	5	5	5	5	5	5										26526
	A	1980	62 06N	152 45W	1832	5	5	5	5	5	5	5	5	5	5	5										26526
	A	1981	62 06N	152 45W	1832	5	5	5	5	5	5	5	5	5	5	5										26526
QUINHAGAK	SAWR	1966	59 45N	161 54W	10										4	4	4									
	SAWR	1967	59 45N	161 54W	10	4	4	4	4	4	4	4	4	4		4	4									
	SAWR	1968	59 45N	161 54W	10	4	4	4	4	4	4	3	3	3												
	SAWR	1969	59 45N	161 54W	10							3	3	3	3	3	3									
	SAWR	1970	59 45N	161 54W	10	3	3	3	3	3	3	3	3	3	3	3	3									
	SAWR	1971	59 45N	161 54W	10	3	3	3	3	3	3	3	3	3	3	3	3									
	SAWR	1972	59 45N	161 54W	10	3																				
RADIOVILLE	A	1935	57 36N	136 09W	15									3	3	3	3									25332
	A	1936	57 36N	136 09W	15	3	3	3	3	3	3	3	3	3	3	3	3									25332
	A	1937	57 36N	136 09W	15	3	3	3	3	3	3	3	3	3	3	3	3									25332
	A	1938	57 36N	136 09W	15	3	3	3	3	3	3	3	3	3	3	3	3									25332
	A	1939	57 36N	136 09W	15	3	3	3	3	3	3	3	3	3	3	3	3									25332
	A	1940	57 36N	136 09W	15	3	3	3	3	3	3	3	3	3	3	3	3									25332
	A	1941	57 36N	136 09W	15	3	3	3	3	3	3	3	3	3	3	3	3									25332
	A	1942	57 36N	136 09W	15	3	3	3	3	3	3	3	3	3	3	3	3									25332
	A	1943	57 36N	136 09W	15	3	3	3	3	3	3	3	3	3	3	3	3									25332
	A	1944	57 36N	136 09W	15	3					3	3	3	3	3	3	3									25332
	A	1945	57 36N	136 09W	15	3	3	3	3	3	3	3	3	3	3	3	3									25332
	A	1946	57 36N	136 09W	15	3	3	3	3	3	3															25332
RAMPART	COOP	1963	65 30N	150 08W	400																07					
	COOP	1964	65 30N	150 08W	400																12					
	COOP	1965	65 30N	150 08W	400																12					
	COOP	1966	65 30N	150 08W	400																12					
	COOP	1967	65 30N	150 08W	400																12					
	COOP	1968	65 30N	150 08W	400																11					
	COOP	1969	65 30N	150 08W	400																12					
	COOP	1970	65 30N	150 08W	400																05					
	COOP	1975	65 30N	150 08W	400																02					
	COOP	1976	65 30N	150 08W	400																10					
	COOP	1977	65 30N	150 08W	400																06					
RAPIDS	A	1935	63 32N	145 51W	2128										3	3	3									
	A	1936	63 32N	145 51W	2128	3	3	3	3	3	3	3	3	3	3	3	3									
	A	1937	63 32N	145 51W	2128	3	3	3	3	3	3	3	3	3	3	3	3									
	A	1938	63 32N	145 51W	2128	3	3	3	3	3	3	3	3	3	5	5	5									

RECORDS INDEX ALPHABETIC BY STATION NAME

ALASKA

NAME	TYPE	YEAR	LAT.	LONG.	ELEV.	HOURLY RECORDS BY MONTH 1 = 24 OBS PER DAY J	F	M	A	M	J	J	A	S	O	N	D	NUMBER OF MONTHS IN YEAR WITH SYNOPTIC FORM	METL SUMMARY	BAROGRM	THERMGRM	TRIPLE REGISTER	WIND RECORDER	HUMIDITY RECORDER	RADAR LG	WBAN NUMBER
RAPIDS	A	1939	63 32N	145 51W	2128	5	5	6	5	5	5	5	5	5	5	5	5									
	A	1940	63 32N	145 51W	2128	5	5	5	5	5	5	5	5	5	5	5	5	03	03							
	A	1941	63 32N	145 51W	2128	6	6	6	6	6	6	6	6	6	6	6	6	12	12	08						
	A	1942	63 32N	145 51W	2128	6	6	6	6	6	6	6	6	6	6	6	6	12	08	12						
	A	1943	63 32N	145 51W	2128	6	6	6	6	6	6	6	6	6	6	6	6	12		12						
	A	1944	63 32N	145 51W	2128	6	6	6	6	6	6	6						07		07						
REINDEER ISLAND	SAWR	1979	71 29N	148 22W	5	1	1	1	1																	
REINDEER PASS	AAF	1942	53 31N	167 55W	74								5	6	6	6	6									25606
	AAF	1943	53 31N	167 55W	74	6	6	6	6	6	6	6	6	7	1	6	6									25606
	AAF	1944	53 31N	167 55W	74	1	1	1	1	1	1	1	1	1	1	1	1			02	02					25606
	AAF	1945	53 31N	167 55W	74	1	1	1	1	1	1	1	1	1												25606
RICHARDSON	A	1935	64 17N	146 21W	880										3	3	3									
	A	1936	64 17N	146 21W	880	3	3	3	3	3	3	3	3	3	3	5	3									
	A	1937	64 17N	146 21W	880	5	5	5	5	3	3	3	3	3	3	3	3									
	A	1938	64 17N	146 21W	880	3	3	3	3	3	3	3	3	3	3	3	5									
	A	1939	64 17N	146 21W	880	5	5	5	3	3	3	3	3	3	5	5	3									
	A	1940	64 17N	146 21W	880	5	5	5	4	4	3	3	3	5	5	3	4			03						
	A	1941	64 17N	146 21W	880	4	5	5	5	5	5	4	4	4	3	4	3			04						
	A	1942	64 17N	146 21W	880	5	5	5	5	5	5	5	5	5	5					03						
ROCK RIDGE	COOP	1972	61 07N	149 45W	840																02					
	COOP	1973	61 07N	149 45W	840																12					
	COOP	1974	61 07N	149 45W	840																04					
RUBY	A	1931	64 44N	155 26W	175			3	3	3	3	3	3	3	3	3	3									
	A	1932	64 44N	155 26W	175	3	3	3	3	3	3	3	3	3	3		3									
	A	1933	64 44N	155 26W	175	3	3																			
	A	1935	64 44N	155 26W	175											3	3									
	A	1936	64 44N	155 26W	175	3	3	3	3	3	3	3	3	3	3	3	3									
	A	1937	64 44N	155 26W	175	3	3	3	3	3	3	3	3	3	3	3	3		03							
	A	1938	64 44N	155 26W	175	3	3	3	3	3	3	3	3	3	3	3	3		12							
	A	1939	64 44N	155 26W	175	3	3	3	3	4	5	5	5	5	5	3	3	10	12	08						
	CAA	1940	64 44N	155 26W	705	5	4	5	6	6	6	6	6	6	6	6	6	12	12	02						
	CAA	1941	64 44N	155 26W	705	6	6	6	6	6	6	6	6	6	6	6	6	08	12	12						
	CAA	1942	64 44N	155 26W	705	6	6	6	6	6	6	1	1						08	08						
RUBY	A	1977	64 45N	155 29W	200		4																			
SAGHON	SAWR	1966	69 22N	148 42W	650							4	4	4	4	4	4									
	SAWR	1967	69 22N	148 42W	650	4	4	4	4	4	4	4	4	4	4	4	4									
	SAWR	1968	69 22N	148 42W	650	4	4	4	4	4	4			4	4	4	4									
	SAWR	1969	69 22N	148 42W	650			6	6	6	6	6	6	6	1	1	1									
	SAWR	1970	69 22N	148 42W	650	1	1	1	1	1	1	1	3	3			3									
	SAWR	1971	69 22N	148 42W	650	3	3	6	6	6																
SAINT MARYS	A	1980	62 04N	163 18W	320									5	5	5	5									
	A	1981	62 04N	163 18W	320	5	5	5	5	5	5	5	5	5	5	5	5									
SAINT MARYS	COOP	1968	62 04N	163 18W	320																05					
	COOP	1969	62 04N	163 18W	320															07	11					
	COOP	1970	62 04N	163 18W	320															12	12					
	COOP	1971	62 04N	163 18W	320															12	09					
	COOP	1972	62 04N	163 18W	320															11	12					
	COOP	1973	62 04N	163 18W	320															11	11					
	COOP	1974	62 04N	163 18W	320															10	11					
	COOP	1975	62 04N	163 08W	320															12	12					
	SAWR	1976	62 04N	163 18W	320		3	3	3	3	3	3	3	3		3				12	11					
	SAWR	1977	62 04N	163 18W	320	3	3	3	3	3	3		3		3	3				12	12					
	SAWR	1978	62 04N	163 18W	320	3	3	3	3	3	3	3	3	3	3	3				12	12					
	SAWR	1979	62 04N	163 18W	320	3	3	3	3	3	3	4	4	4	4	4	4			12	11					
	SAWR	1980	62 04N	163 18W	320	4	4	4	4	4	4	4	4	4	4	4	4			12	12					
	SAWR	1981	62 04N	163 18W	320	4	4	4	4	4	4	4	4	4	4	4	4			12	12					
SAINT MATTHEW	ASC	1942	60 29N	172 42W	97													03								
	ASC	1943	60 29N	172 42W	97													12								
	ASC	1944	60 29N	172 42W	97													06								
SAINT MATTHEW	AAF	1942	60 21N	172 42W	97										1	1	1			03						26701
	AAF	1943	60 21N	172 42W	97	1	1	1	1	1	1	1	1							11	03					26701
	AAF	1944	60 21N	172 42W	97							1	1	1	1	1	1			12	12					26701
	AAF	1945	60 21N	172 42W	97	1	1	1	1	1	1	1	1	1	1					10	10					26701
SAINT MICHAEL	SAWR	1966	63 30N	162 00W	35	3	1	3	3	3	3				3											
SAINT PAUL ISLAND	SPL	1911	57 07N	170 16W	20														04							25713
	SPL	1912	57 07N	170 16W	20														08							25713
SAINT PAUL ISLAND	S	1915	57 07N	170 16W	20														05							25713
	S	1916	57 07N	170 16W	20														10							25713
	S	1917	57 07N	170 16W	20														12							25713
	S	1918	57 07N	170 16W	20														12	06						25713
	S	1919	57 07N	170 16W	20														12	12						25713
	S	1920	57 07N	170 16W	60														12	12						25713
	S	1921	57 07N	170 16W	60														12	12						25713
	S	1922	57 07N	170 16W	60														12	12						25713
	S	1923	57 07N	170 16W	60														12	12						25713
	SA	1924	57 07N	170 16W	46														12	12						25713

RECORDS INDEX ALPHABETIC BY STATION NAME

ALASKA

NAME	TYPE	YEAR	LAT.	LONG.	ELEV.	HOURLY RECORDS BY MONTH 1 = 24 OBS PER DAY J	F	M	A	M	J	J	A	S	O	N	D	NUMBER OF MONTHS IN YEAR WITH SYNOPTIC FORM	METL SUMMARY	BAROGRM	THERMGRM	TRIPLE REGISTER	WIND RECORDER	HUMIDITY RECORDER	RADAR LG	WBAN NUMBER
SAINT PAUL ISLAND	SA	1925	57 07N	170 16W	46														12	12						25713
	SA	1926	57 07N	170 16W	46														12	12						25713
	SA	1927	57 07N	170 16W	46														12	12						25713
	SA	1928	57 07N	170 16W	92														12	12						25713
	SA	1929	57 07N	170 16W	92														12	12						25713
	SA	1930	57 07N	170 16W	19														12	12						25713
	SA	1931	57 07N	170 16W	19														12	12						25713
	SA	1932	57 07N	170 16W	19														12	12						25713
	SA	1933	57 07N	170 16W	19														12	12						25713
	SA	1934	57 07N	170 16W	19														12	12						25713
	SA	1935	57 07N	170 16W	19														12	12						25713
	SA	1936	57 07N	170 16W	19								1	1	1	1	1		12	12						25713
	SA	1937	57 07N	170 16W	19	3	3	3	3	3	3	3	3	3	3	3	3		12	12						25713
	SA	1938	57 07N	170 16W	19			3	3	3	3	3	3	3	3	3	3		12	12						25713
	SA	1939	57 07N	170 16W	19	3	3	3	3	3	3	3	3	3	3	3	3	06	12	12						25713
	SA	1940	57 07N	170 16W	19	3	3	3	3	3	3	3	3	3	3	3	3	12	12	12						25713
	SA	1941	57 07N	170 16W	19	4	4	4	4	4	4	4	4	4	4	4	4	12	12	12						25713
	SA	1942	57 07N	170 16W	19	1	1	1	1	1								07	04	05						25713
	WBO	1945	57 07N	170 16W	96										1	1	1		02	02	02					25713
	WBO	1946	57 07N	170 16W	96	1	1	1	1										12	12	07					25713
	WBAS	1947	57 09N	170 13W	28													01	12	12	12					25713
	WBAS	1948	57 09N	170 13W	28														12	12	12					25713
	WBAS	1949	57 09N	170 13W	28						1	1	1	1	1	1	1			12	12					25713
	WBAS	1950	57 09N	170 13W	28	1	1	1	1	1	1	1	1	1	1	1	1			12	12					25713
	WBAS	1951	57 09N	170 13W	28	1	1	1	1	1	1	1	1	1	1	1	1			12	12					25713
	WBAS	1952	57 09N	170 13W	28	1	1	1	1	1	1	1	1	1	1	1	1			12	12					25713
	WBAS	1953	57 09N	170 13W	28	1	1	1	1	1	1	1	1	1	1	1	1			12	12					25713
	WBAS	1954	57 09N	170 13W	28	4	4	4	4	4	4	4	4	4	4	4	4			12	12					25713
	WBAS	1955	57 09N	170 13W	28	4	4	4	5	5	5	5	5	5	5	5	5			12	12					25713
	WBAS	1956	57 09N	170 13W	28	5	5	5	5	5	5	5	5	5	5	5	5			12	09					25713
	WBAS	1957	57 09N	170 13W	28	5	5	5	5	5	5	5	5	5	5	5	5			12						25713
	WBAS	1958	57 09N	170 13W	28	5	5	5	5	5	5	5	5	5	5	5	5			12						25713
	WBAS	1959	57 09N	170 13W	28	5	5	5	5	5	5	5	5	5	5	5	5			12						25713
	WBAS	1960	57 09N	170 13W	28	5	5	5	5	5	5	5	5	5	5	5	5			12						25713
	WBAS	1961	57 09N	170 13W	28	5	5	5	5	5	5	5	1	1	1	1	1			12						25713
	WBAS	1962	57 09N	170 13W	28	1	1	1	1	1	1	1	1	1	1	1	1			12						25713
	WBAS	1963	57 09N	170 13W	28	1	1	1	1	1	1	1	1	1	1	1	1			12						25713
	WBAS	1964	57 09N	170 13W	28	1	1	1	1	1	1	1	1	1	1	1	1			12						25713
	WBAS	1965	57 09N	170 13W	28	1	1	1	1	1	1	1	1	1	1	1	1			12						25713
	WBAS	1966	57 09N	170 13W	28	1	1	1	1	1	1	1	1	1	1	1	1			12						25713
	WBAS	1967	57 09N	170 13W	28	1	1	1	1	1	1	1	1	1	1	1	1			12						25713
	WBAS	1968	57 09N	170 13W	28	1	1	1	1	1	1	1	1	1	1	1	1			12						25713
	WBAS	1969	57 09N	170 13W	28	1	1	1	1	1	1	1	1	1	1	1	1			12						25713
	WBAS	1970	57 09N	170 13W	28	1	1	1	1	1	1	1	1	1	1	1	1			12						25713
	WBAS	1971	57 09N	170 13W	28	1	1	1	1	1	1	1	1	1	1	1	1			12						25713
	WBAS	1972	57 09N	170 13W	28	1	1	1	1	1	1	1	1	1	1	1	1			12						25713
	WSO	1973	57 09N	170 13W	28	1	1	1	1	1	1	1	1	1	1	1	1			11			01			25713
	WSO	1974	57 09N	170 13W	28	1	1	1	1	1	1	1	1	1	1	1	1			12			11			25713
	WSO	1975	57 09N	170 13W	28	1	1	1	1	1	1	1	1	1	1	1	1			12			12			25713
	WSO	1976	57 09N	170 13W	28	1	1	1	1	1	1	1	1	1	1	1	1			12			12			25713
	WSO	1977	57 09N	170 13W	28	1	1	1	1	1	1	1	1	1	1	1	1			12			12			25713
	WSO	1978	57 09N	170 13W	28	1	1	1	1	1	1	1	1	1	1	1	1			12			12			25713
	WSO	1979	57 09N	170 13W	28	1	1	1	1	1	1	1	1	1	1	1	1			12			12			25713
	WSO	1980	57 09N	170 13W	28	6	6	6	6	6	6	6	6	6	6	6	6			12			11			25713
	WSO	1981	57 09N	170 13W	28	6	6	6	6	6	1	1	1	1	1	1	1			12			11			25713
SAINT PAUL ISLAND	AAF	1943	57 08N	170 16W	96											1	1			02	02					25705
	AAF	1944	57 08N	170 16W	96	1	1	1	1	1	1	1	1	1	1	1	1			12	12					25705
	AAF	1945	57 08N	170 16W	96	1	1	1	1	1	1	1	1	1	1					10	10					25705
	AAF	1946	57 08N	170 16W	96																05					25705
SAINT PAUL ISLAND	NS	1933	57 07N	170 16W	19						1	1	1	1	1	1	1									25712
	NS	1934	57 07N	170 16W	19	1	1	1	1	1																25712
SAND POINT	S	1941	55 20N	160 30W	32									4	4	4	4	04	04	03						25617
	S	1942	55 20N	160 30W	32	4	4	4	4	4	4							06	06	06						25617
	NF	1943	55 20N	160 30W	32										7	7	7	03								25617
	NF	1944	55 20N	160 30W	32	7	7	7	7	7	7	7	7	7	7	7	7	12								25617
	CAA	1945	55 20N	160 30W	32	7	7	7	7	1	1	1	1	1	1	1	1	09		06						25617
	CAA	1946	55 20N	160 30W	32	1	1	1	1	1	1	1	7	6	6	6	6			12						25617
	CAA	1947	55 20N	160 30W	32	6	6	6	6	6	6	6								07						25617
	SAWR	1961	55 20N	160 30W	32		5	1	5																	25617
	SAWR	1962	55 20N	160 30W	50			5	5	5	5	5	5	5	5	5	5									25617
	SAWR	1963	55 20N	160 30W	50	5	5	5	4	5	5	5	5	5	5	5	5									25617
	SAWR	1964	55 20N	160 30W	50	5	5	4	5	4	5	5	5	5	5	5	5									25617
	SAWR	1965	55 20N	160 30W	50	5	5	5	5	5	5	5	5	5	5	5	5									25617
	SAWR	1966	55 20N	160 30W	50	5	5	5	5	5	5	5	5	5	5	5	5									25617
	SAWR	1967	55 20N	160 30W	50	5	5	5	5	5	5	5	5	5	5	5	5									25617
	SAWR	1968	55 20N	160 30W	50	5	5	5	5	5	5	5	5	5	5	5	5									25617
	SAWR	1969	55 20N	160 30W	50	5	5	5	5	5	5	5	5	5	5	5	5									25617
	SAWR	1970	55 20N	160 30W	50	5	5	5	5	5	5	5	5	5	5	3	3									25617
	SAWR	1971	55 20N	160 30W	50	3	3	3	3	3	3	3	3	3	3	3	3									25617
	SAWR	1972	55 20N	160 30W	50	3	3	3	3	3	3	3	3	3	3	3	3									25617
	SAWR	1973	55 20N	160 30W	50	3	3	3	3	3	3		3	3	3	3	3									25617
	SAWR	1974	55 20N	160 30W	50	3																				25617
SAND POINT	A	1980	55 19N	160 31W	22					5	5	5	5	5	5	5	5									25617
	A	1981	55 19N	160 31W	22	5	5	5	5	5	5	5	5	5	5	5	5									25617
SAVOONGA	A	1930	63 41N	170 26W	35											3	3									

RECORDS INDEX ALPHABETIC BY STATION NAME

ALASKA

NAME	TYPE	YEAR	LAT.	LONG.	ELEV.	HOURLY RECORDS BY MONTH 1 = 24 OBS PER DAY J	F	M	A	M	J	J	A	S	O	N	D	NUMBER OF MONTHS IN YEAR WITH SYNOPTIC FORM	METL SUMMARY	BAROGRM	THERMGRM	TRIPLE REGISTER	WIND RECORDER	HUMIDITY RECORDER	RADAR LG	WBAN NUMBER
SAVOONGA	A	1931	63 41N	170 26W	35	3	3	3	3	3	3	3	3	3	3	3	3									
	A	1932	63 41N	170 26W	35	3	3	3	3	3	3	3	3	3	3											
	A	1933	63 41N	170 26W	35						3															
	A	1934	63 41N	170 26W	35				3	3	3															
	A	1935	63 41N	170 26W	35							3	3	3	3											
	A	1947	63 41N	170 26W	35									3	3	3	3			04						
	A	1948	63 41N	170 26W	35	3	3	3	3	3	3	3	3	3	3	3	3			10						
	A	1949	63 41N	170 26W	35	4	4	4	4	4										05						
SAVOONGA	SAWR	1965	63 42N	170 28W	45												3									
	SAWR	1966	63 42N	170 28W	45	3	3	3	3	3		3	3	3	3	3	3									
	SAWR	1967	63 42N	170 28W	45	3	3	3	3	3	3	3	3	3	3	3	3									
	SAWR	1968	63 42N	170 28W	45	3	3	3	3		3	3	3	3	3		3									
	SAWR	1969	63 42N	170 28W	45										3	3	3									
	SAWR	1973	63 42N	170 28W	45		3	3	3	3	3	3	3	3	3	3	3									
	SAWR	1974	63 42N	170 28W	45	3	3	3	3	3	3	3	3	3	3	3	3									
	SAWR	1975	63 42N	170 28W	45	3	3	3	3	3	3	3	3	3	3	3	3									
	SAWR	1976	63 42N	170 28W	45	3	3	3	3	3	3	3	3	3	3	3	3									
	SAWR	1977	63 42N	170 28W	45	3	3	3	3	3	3	3	3	3	3	3										
	SAWR	1978	63 42N	170 28W	45	3	3																			
SEGUAM	AAF	1943	52 23N	172 25W	62				6	6	6	6	6	6	6	6	6			09						25703
	AAF	1944	52 23N	172 25W	62	6	6	6	6	6	6	6	6	6	6	6	6			12	10					25703
	AAF	1945	52 23N	172 25W	62	6	6	6	6	6	6	6	6	6						09	09					25703
SELAWIK	A	1938	66 34N	160 01W	20											3	3									
	A	1939	66 34N	160 01W	20	3	3																			
SELDOVIA	SAWR	1961	59 26N	151 42W	19		3	3	3	3	3	3	3	3	3	3										
	SAWR	1962	59 26N	151 42W	19			3	3	3	3															
	SAWR	1964	59 26N	151 42W	19			3	3	3	3															
SEMISOPOCHNOI	AAF	1944	51 55N	179 35E	100			6	6	6	6	6	6	6	6						03					45707
SENTINEL ISLAND	CG	1940	58 33N	134 55W	60			3	3	3	3	3	3	3	3	4	5									
	CG	1941	58 33N	134 55W	60	5	5	5	5	5	5	5	5	5	5	5	5									
	CG	1959	58 33N	134 55W	60												5									
	CG	1960	58 33N	134 55W	60	5	5	5	5	5	5	5	5	5	5	5	5									
	CG	1961	58 33N	134 55W	60	5	5	5	5	5	5	5	5	5	5	5	5									
	CG	1962	58 33N	134 55W	60	5	5	5	5	5	5	5	5	5	5	5	5									
	CG	1963	58 33N	134 55W	60	5	5	5	5	5	5	5	5	5	5	5	5									
	CG	1964	58 33N	134 55W	60	5	5	5	5	5	5	5	5	5	5	5	5									
	CG	1965	58 33N	134 55W	60	5	5	5	5	5	5	5	5	5												
SEWARD	SAWR	1955	60 08N	149 25W	17		3	3	3	3	3	3	3													
	SAWR	1956	60 08N	149 25W	17	3	3									3	3									
	SAWR	1957	60 08N	149 25W	17	3	3																			
	SAWR	1958	60 08N	149 25W	17				3																	
	SAWR	1961	60 08N	149 25W	17												3									
SEWARD	A	1931	60 07N	149 27W	66	3	3	3	3	3	3	3	3	3	3	3	3									26438
	A	1932	60 07N	149 27W	66	3	3	3	3	3	3	3	3	3	3	3	3									26438
	A	1933	60 07N	149 27W	66	3	3	3	3	3	3	3	3													26438
	A	1935	60 07N	149 27W	66											3	3									26438
	A	1936	60 07N	149 27W	66												3									26438
	A	1937	60 07N	149 27W	66	3	3	3	3	3	3	3														26438
	A	1938	60 07N	149 27W	66									3	3	3	3									26438
	A	1939	60 07N	149 27W	66	3	3	3	3	3	3	3	3	3	3	3	3									26438
	A	1940	60 07N	149 27W	66	3	3	3	3	4	3	5	5	3	3	5	4									26438
	SA	1941	60 07N	149 27W	62	6	6	6	6	6	6	6	6	6	6	6	6	11	11	11						26438
	SA	1942	60 08N	149 27W	116	6	6	6	6	6	6	6	6	6	6	6	6	12	07	12						26438
	SA	1943	60 08N	149 27W	116	6	6	6	6	6	6	6	6	6	6	6	6	12		12						26438
	SA	1944	60 08N	149 27W	116	6	6	6	6	6	6	6	6	6	6	6	6	12	01	12						26438
	SA	1945	60 08N	149 27W	95	5	5	5	5	5	5	5	5	6	6	6	6	12		12						26438
	A	1946	60 07N	149 27W	76	6	6	6	6	6	6	6	6	6	6	6	6			12						26438
	A	1947	60 07N	149 27W	76	6	6	6	6	6	6	6	6	6	6	6	6			12						26438
	A	1948	60 07N	149 27W	76	6	6	6	6	6	6	6	6	6	6	6	6			12						26438
	A	1949	60 07N	149 27W	76	6	6	6	6	6	6	6	6	6	6	6	6			12						26438
	A	1950	60 07N	149 27W	76	6	6	6	6	6	6	6	6	6	6	6	6			12						26438
	A	1951	60 07N	149 27W	76	6	6	6	6	6	6	6	6	6	6	6	6			12						26438
	A	1952	60 07N	149 27W	76	6	6	6	6	6	6	6	6	6	6	6	6			12						26438
	A	1953	60 07N	149 27W	76	6	6	6	6	6	6	6	6	6	6	6	6			12						26438
	A	1954	60 07N	149 27W	76	6	6	6	6	6	6	6	6	6	6	6	6			12						26438
	A	1955	60 07N	149 27W	76	6	6	6	6	6	6	6	6	6	6	6	6			12						26438
	A	1956	60 07N	149 27W	76	6	6	6	6	6	6	6	6	6	6	6	6			12						26438
	A	1957	60 07N	149 27W	76	6	6	6	6	6	6	6	6	6	6	6	6			12						26438
	A	1958	60 07N	149 27W	76	6	6	6	6	6	6	6	6	6	6	6	6			12						26438
	A	1959	60 07N	149 27W	76	6	6	6	6	6	6	6	6	6	6	6	6			12						26438
	A	1960	60 07N	149 27W	76	6	6	6	6	6	6	6	6	6	6	6	6			12						26438
	A	1961	60 07N	149 27W	76	6	6	6	6	6	6	6	6	6	6	6	6			12						26438
	A	1962	60 07N	149 27W	76	6	6	6	6	6	6	6	6	6	6	6	6			12						26438
	A	1963	60 07N	149 27W	76	6	6	6	6	6	6	6	6	6	6	6	6			12						26438
	A	1964	60 07N	149 27W	76	6	6	6	6	6	6	6	6	6	6	6	6			12						26438
	A	1965	60 07N	149 27W	76	6	6	6	6	6	6	6	6	6	6	6	6			12						26438
	A	1966	60 07N	149 27W	70	6	6	6	6	6	6	6	6	6	6	6	6			12						26438
	A	1967	60 07N	149 27W	70	6	6	6	6	6	6	6	6	6	6	6	6			12						26438
	A	1968	60 07N	149 27W	70	6	6	6	6	6	6	6	6	6	6	6	6			12						26438
	A	1969	60 07N	149 27W	70	6	6	6	6	6	6	6	6	6	6	6	6			12						26438
	A	1970	60 07N	149 27W	70	6	6	6	6	6	6	6	6	6	6	6	6			12						26438
	A	1971	60 07N	149 27W	70	6	6	6	6	6	6	6	6	6	6	6	6			12						26438

RECORDS INDEX ALPHABETIC BY STATION NAME

ALASKA

NAME	TYPE	YEAR	LAT.	LONG.	ELEV.	HOURLY RECORDS BY MONTH 1 = 24 OBS PER DAY: J	F	M	A	M	J	J	A	S	O	N	D	NUMBER OF MONTHS IN YEAR WITH: SYNOPTIC FORM	METL SUMMARY	BAROGRAM	THERMGRAM	TRIPLE REGISTER	WIND RECORDER	HUMIDITY RECORDER	RADAR LG	WBAN NUMBER
SEWARD	A	1972	60 07N	149 27W	70	6	6	6	6	6	6	6	6	6	6	6	6			12						26438
	A	1973	60 07N	149 27W	70	6	6	6	6	6	6	6	6	6	6	6	6			12						26438
	A	1974	60 07N	149 27W	70	6	6	6	6	6	6	6	6	6	6	6	6			12						26438
	A	1975	60 07N	149 27W	70	6	6	6	6	6	6	6	6	6	6	6	6			11						26438
	A	1976	60 07N	149 27W	70	6	6	6	6	6	6	6	6	6	6	6	6			12						26438
	A	1977	60 07N	149 27W	70	6	6	6	6	6	6	6	6	6	6	6	6			12						26438
	A	1978	60 07N	149 27W	70	6	6	6	6	6	6	6	6	6	6	6	6			12						26438
	A	1979	60 07N	149 27W	70	6	6	6	6	6	6	6	6	6	6	6	6			12						26438
	A	1980	60 07N	149 27W	70	6	6	6	6	6	6	6	6	6	6	6	6			12						26438
	A	1981	60 07N	149 27W	70	6	6	6	6	6	6	6	6	6	6	6	6			12						26438
SHEEP MOUNTAIN	CAA	1943	61 48N	147 41W	2316		6	6	6	1	1	1	1	1	1	1	1	06	02	11						26439
	CAA	1944	61 48N	147 41W	2316	1	1	1	1	1	1	1	1	1	1	1	1	12	01	12						26439
	CAA	1945	61 48N	147 41W	2316	1	1	1	1	1	1	1	1	1	1	1	1	12		12						26439
	CAA	1946	61 48N	147 41W	2316	1	1	1	1	1	1	1	1	1	1	1	1			12						26439
	CAA	1947	61 48N	147 41W	2316	1	1	1	1	1	1	1	1	1	1	1	1			12						26439
	CAA	1948	61 48N	147 41W	2316	1	1	1	1	1	1	1	1	1	1	1	1			12						26439
	CAA	1949	61 48N	147 41W	2316	1	1	1	1	1	1	1	1	1	1	1	1			12						26439
	CAA	1950	61 48N	147 41W	2316	1	1	1	1	1	1	1	1	1	1	1	1			12						26439
	SAWR	1951	61 48N	147 41W	2316	5	5	5	5	5	5	5	5	5	5	5	5									26439
	SAWR	1952	61 48N	147 41W	2316	5	5	5	5	5	5	5	5	5	5	5	5									26439
	SAWR	1953	61 48N	147 41W	2280	5	5	5	5	5	5	5	5	5	5	5	5									26439
	SAWR	1954	61 48N	147 41W	2280	5	5	5	5	5	5	5	5	5	5	5	5									26439
	SAWR	1955	61 48N	147 41W	2280	5	5	5	5	5	5	5	5	5	5	5	5									26439
	A	1956	61 48N	147 41W	2280	5	5	5	5	5	5	5	5	5	5	5	5									26439
	A	1957	61 48N	147 41W	2280	5	5	5	5	5	5	5	5	5	5	5	5									26439
	A	1958	61 48N	147 41W	2280	5	5	5	5	5	5	5	5	5	5	5	5									26439
	A	1959	61 48N	147 41W	2280	5	5	5	5	5	5	5	5	5	5	5	5									26439
	A	1960	61 48N	147 41W	2280	5	5	5	5	5	5	5	5	5	5	5	5									26439
	A	1961	61 48N	147 41W	2280	5	5	5	5	5	5	5	5	5	5	5	5									26439
	A	1962	61 48N	147 41W	2280	5	5	5	5	5	5	5	5	5	5	5	5									26439
	A	1963	61 48N	147 41W	2280	5	5	5	5	5	5	5	5	5	5	5	5									26439
	A	1964	61 48N	147 41W	2280	5	5	5	5	5	5	5	5	5	5	5	5									26439
	A	1965	61 48N	147 41W	2280	5		5	5	5	5	5	5	5	5	5	5									26439
	A	1966	61 48N	147 41W	2280	5	5	5	5	5																26439
SHEMYA	SAWR	1955	52 43N	174 06E	93												1			01						45715
	SAWR	1956	52 43N	174 06E	93	1	1	1	1	1	1	1	1	1	1	1	1			12						45715
	SAWR	1957	52 43N	174 06E	93	1	1	1	1	1	1	1	1	1	1	1	1			12						45715
	SAWR	1958	52 43N	174 06E	93	1	1	1	1	1	1	1	1	1	1	1	1			12						45715
	SAWR	1959	52 43N	174 06E	93	1	1	1	1	1	1	1	1	1	1	1	1			12			05			45715
	WBAS	1960	52 43N	174 06E	125	1	1	1	1	1	1	1	1	1	1	1	1			12			12			45715
	WBAS	1961	52 43N	174 06E	125	1	1	1	1	1	1	1	1	1	1	1	1			12			12			45715
	WBAS	1962	52 43N	174 06E	125	1	1	1	1	1	1	1	1	1	1	1	1			12			03			45715
	WBAS	1963	52 43N	174 06E	125	1	1	1	1	1	1	1	1	1	1	1	1			12						45715
	WBAS	1964	52 43N	174 06E	125	1	1	1	1	1	1	1	1	1	1	1	1			12						45715
	WBAS	1965	52 43N	174 06E	125	1	1	1	1	1	1	1	1	1	1	1	1			12			04			45715
	WBAS	1966	52 43N	174 06E	128	1	1	1	1	1	1	1	1	1	1	1	1			11			12			45715
	WBAS	1967	52 43N	174 06E	128	1	1	1	1	1	1	1	1	1	1	1	1			12			12			45715
	WBAS	1968	52 43N	174 06E	128	1	1	1	1	1	1	1	1	1	1	1	1			12			12			45715
	WBO	1969	52 43N	174 06E	128	1	1	1	1	1	1	1	1	1	1	1	1			12			12			45715
	WBO	1970	52 43N	174 06E	128	1	1	1	1	1	1	1	1	1	1	1	1			12			12			45715
	WBO	1971	52 43N	174 06E	128	1	1	1	1	1	1	1	1	1	1	1	1			12			12			45715
	WBO	1972	52 43N	174 06E	128	1	1	1	1	1	1	1	1	1	1	1	1			12			12			45715
	WSO	1973	52 43N	174 06E	128	1	1	1	1											04			04			45715
SHEMYA	AFB	1973	52 43N	174 06E	95				1	1	1	1	1	1	1	1	1									45715
	AFB	1974	52 43N	174 06E	95	1	1	1	1	1	1	1	1	1	1	1	1									45715
	AFB	1975	52 43N	174 06E	95	1	1	1	1	1	1	1	1	1	1	1	1									45715
	AFB	1976	52 43N	174 06E	95	1	1	1	1	1	1	1	1	1	1	1	1									45715
	AFB	1977	52 43N	174 06E	95	1	1	1	1	1	1	1	1	1	1	1	1									45715
	AFB	1978	52 43N	174 06E	95	1	1	1	1	1	1	1	1	1	1	1	1									45715
	AFB	1979	52 43N	174 06E	95	1	1	1	1	1	1	1	1	1	1	1	1									45715
	AFB	1980	52 43N	174 06E	95	1	1	1	1	1	1	1	1	1	1	1	1									45715
	AFB	1981	52 43N	174 06E	95	1	1	1	1	1	1	1	1	1	1	1	1									45715
SHEMYA	AAF	1943	52 43N	174 06E	132						1	1	1	1	1	1	1				05					45708
	AAF	1944	52 43N	174 06E	132	1	1	1	1	1	1	1	1	1	1	1	1			11	12					45708
	AAF	1945	52 43N	174 06E	132	1	1	1	1	1	1	1	1	1	1	1	1			12	11		08			45708
	AAF	1946	52 43N	174 06E	132	1	1	1	1	1	1	1	1	1	1	1	1			12	12		12			45708
	AAF	1947	52 43N	174 06E	132	1	1	1	1	1	1	1	1	1	1	1	1			12	12		12			45708
	AFB	1948	52 43N	174 06E	132	1	1	1	1	1	1	1	1	1	1	1	1			12	09		12			45708
	AFB	1949	52 43N	174 06E	132	1	1	1	1	1	1	1	1	1	1	1	1			12	12		12			45708
	AFB	1950	52 43N	174 06E	132	1	1	1	1	1	1	1	1	1	1	1	1			12	12		12			45708
	AFB	1951	52 43N	174 06E	132	1	1	1	1	1	1	1	1	1	1	1	1			12	12		12			45708
	AFB	1952	52 43N	174 06E	132	1	1	1	1	1	1	1	1	1	1	1	1			12	12		11			45708
	AFB	1953	52 43N	174 06E	132	1	1	1	1	1	1	1	1	1	1	1	1			12	03		11			45708
	AFB	1954	52 43N	174 06E	132	1	1	1	1	1	1	4	4							08			05			45708
	AFB	1955	52 43N	174 06E	132							6	6	6	6	7				05						45708
	AFB	1956	52 43N	174 06E	132															12						45708
	AFB	1957	52 43N	174 06E	132															12						45708
SHEMYA	NS	1958	52 43N	174 06E	113						4	4	4	4	4	4	4			07			07	07		45714
	NS	1959	52 43N	174 06E	113	4	4	4	4	4	4	4	1							08			08	07		45714
SHISHMAREF	SA	1937	66 14N	166 07W	16					3	3	3		3	3	3	3									26625
	SA	1938	66 14N	166 07W	16	3	3	3	3	3	3	3	3	3	3	3	3									26625
	SA	1939	66 14N	166 07W	16	3	3	3	3	3	3	4	4	3	3	3	4									26625
	SA	1940	66 14N	166 07W	16	4	4	4	4	4	4	4	4	4	4	4	4									26625
	SA	1941	66 14N	166 07W	16	4	4	5	5	6	5	6	5	5	5	5	4	05	05	05						26625

RECORDS INDEX ALPHABETIC BY STATION NAME

ALASKA

NAME	TYPE	YEAR	LAT.	LONG.	ELEV.	HOURLY RECORDS BY MONTH (1 = 24 OBS PER DAY) J	F	M	A	M	J	J	A	S	O	N	D	NUMBER OF MONTHS IN YEAR WITH: SYNOPTIC FORM	METL SUMMARY	BAROGRM	THERMGRM	TRIPLE REGISTER	WIND RECORDER	HUMIDITY RECORDER	RADAR LG	WBAN NUMBER
SHISHMAREF	SA	1942	66 14N	166 07W	16	5	5	5	5	5	5	5	5	5	5	5	5	12	07	12						26625
	SA	1943	66 14N	166 07W	16	5	5	5	5	5			5	5	5	5	5	10	05	10						26625
	SA	1944	66 14N	166 07W	16	5	5	5	5	5	5	5	5	5	5	5	5	12	07	12						26625
	SA	1945	66 14N	166 07W	16	5	5	5	5	5	5	5	5	5	5	5	5	12		12						26625
	SA	1946	66 14N	166 07W	16	5	5	5	5	5	5	5	5	5	5	5	5			12						26625
	SA	1947	66 14N	166 07W	16	5	5	5	5	5	5	5	5	5	5	5	5			12						26625
	SA	1948	66 14N	166 07W	16	5	5	5	5	5	5	5	5	5	5	5	5			12						26625
	SA	1949	66 14N	166 07W	16	5	5	5	5	5	5	5	5	5	5	5	5			12						26625
	SA	1950	66 14N	166 07W	16	5	5	5	5	5	5	5	5	5	5	5	5			11						26625
	SA	1951	66 14N	166 07W	16	5	5	5	5	5	5	5	5	5	5	5	5									26625
	SA	1952	66 14N	166 07W	16	5	5	5	5	5	5															26625
SHUNGNAK	SA	1941	66 54N	157 07W	500													05	05	05						26513
	SA	1942	66 54N	157 07W	500													07	07	07						26513
	SA	1943	66 54N	157 07W	500										5	5	5	03		03						26513
	CAA	1944	66 54N	157 02W	138							3	5	5	5	6	6	12	04	12						26513
	CAA	1945	66 54N	157 02W	138	6	6	6	6	6	6	6	6	6	6	6	6	12		12						26513
	CAA	1946	66 54N	157 02W	138	6	6	6	6	6	5	6	6	6	6	6	6			12						26513
	CAA	1947	66 54N	157 02W	138	6	6	6	6	6	6	6	6	6	6	6	6			12						26513
	CAA	1948	66 54N	157 02W	138	6	6	6	6	6	6	6	6	6	6	6	6			12						26513
	CAA	1949	66 54N	157 02W	138	6	6		6	6	6	6	6	6	6	6	6			12						26513
	CAA	1950	66 54N	157 02W	138	5	5	5	6	6	6	6	6							10						26513
SISTER ISLAND	A	1947	58 10N	135 15W	35									3	3	3	3									25341
	A	1948	58 10N	135 15W	35	5	5	5	5	5	5	5	5	5	5	5	5									25341
	A	1949	58 10N	135 15W	35	5	6	6	5	5	6	5	5	5	5	5	5									25341
	A	1950	58 10N	135 15W	35	5	5	5	5	5	5	5	5	5	5	5	5									25341
	A	1951	58 10N	135 15W	35	5	5	5	5	5	5	5	5	5	5	5	5									25341
	A	1952	58 10N	135 15W	35	5	5	5	5	5	5	5	5	5	5	5	5									25341
	A	1953	58 10N	135 15W	35	5	5	5	5	5	5	5	5	5	5	5	5									25341
	A	1954	58 10N	135 15W	35	5	5	5	5	5	5	5	5	5	5	5	5									25341
	A	1955	58 10N	135 15W	35	5	5	5	5	5	5	5	5	5	5	5	5									25341
	A	1956	58 10N	135 15W	35	5	5	5	5	5	5	5	5	5	5	5	5									25341
	A	1957	58 10N	135 15W	35	5	5	5	5	5	5	5	5	5	5	5	5									25341
	A	1958	58 10N	135 15W	35	5	5	5	5	5	5	5	5	5	5	5	5									25341
	A	1959	58 10N	135 15W	35	5	5	5	5	5	5	5	5	5	5	5	5									25341
	A	1960	58 10N	135 15W	35	5	5	5	5	5	5	5	5	5	5	5	5									25341
	A	1961	58 10N	135 15W	35	5	5	5	5	5	5	5	5	5	5	5	5									25341
	A	1962	58 10N	135 15W	35	5	5	5	5	5	5	5	5	5	5	5	5									25341
	A	1963	58 10N	135 15W	35	5	5	5	5	5	5	5	5	5	5	3	3									25341
	A	1964	58 10N	135 15W	35	5	5	5	5	5	5	5	5	5	5	5	5									25341
	A	1965	58 10N	135 15W	35	5	5	5	5	5	5	5	5	5	5	5	5									25341
	A	1966	58 10N	135 15W	35	5	5	5	5	5	5	5	5	5	5	5	5									25341
	A	1967	58 10N	135 15W	35	5	5	5	5	5	5	5	5	5	5	5	5									25341
	A	1968	58 10N	135 15W	35	5	5	5	5	5	5	5	5	5	5	5	5									25341
	A	1969	58 10N	135 15W	35	5	5	5	5	5	5	5	5	5	5	5	5									25341
	A	1970	58 10N	135 15W	35	5	5	5	5	5	5	5	5	5	5	5	5									25341
	A	1971	58 10N	135 15W	35	5	5	5	5	5	5	5	5	5	5	5	5									25341
	A	1972	58 10N	135 15W	35	5	5	5	5	5	5		5	5	5	5	5									25341
	A	1973	58 10N	135 15W	35	5	5	5	5	5	5	5	5	5	5	5	5									25341
	A	1974	58 10N	135 15W	35	5	5	5	5	5	5	5	5	5	5	5	5									25341
	A	1975	58 10N	135 15W	35	5	5	5	5	5	5	5	5	5	5	5	5									25341
	A	1976	58 10N	135 15W	35	5	5	5	5	5	5	5	5	5	5	5	5									25341
	A	1977	58 10N	135 15W	35	5	5	5	5	5	5	5	5	6	6	6	6									25341
	A	1978	58 10N	135 15W	35	6	6	6	6	6	6	6	6	6	6	6	6									25341
	A	1979	58 10N	135 15W	35	6	6	6	6	6	6	6	6	6	6	6	6									25341
	A	1980	58 10N	135 15W	35	6	6	6	6																	25341
	A	1981	58 10N	135 15W	35														07	05	07					25334
SITKA	SPL	1898	57 03N	135 20W	63														02	03	02					25334
	SPL	1899	57 03N	135 20W	63														06							25334
	SPL	1908	57 03N	135 20W	63														12							25334
	SPL	1909	57 03N	135 20W	63														12							25334
	SPL	1910	57 03N	135 20W	63														12							25334
	SPL	1911	57 03N	135 20W	63														12							25334
	SPL	1912	57 03N	135 20W	63														12							25334
	SPL	1913	57 03N	135 20W	63														12							25334
	SPL	1914	57 03N	135 20W	63														12							25334
	SPL	1915	57 03N	135 20W	63														12							25334
	SPL	1916	57 03N	135 20W	63														12							25334
	SPL	1917	57 03N	135 20W	63														12							25334
	SPL	1918	57 03N	135 20W	63														12	08						25334
	SPL	1919	57 03N	135 20W	63														12	12						25334
	SPL	1920	57 03N	135 20W	63														12	12						25334
	SPL	1921	57 03N	135 20W	63														12	12						25334
	SPL	1922	57 03N	135 20W	63														12	12						25334
	SPL	1923	57 03N	135 20W	63														12	12						25334
	SPL	1924	57 03N	135 20W	63														12	12						25334
	SPL	1925	57 03N	135 20W	63														07	06						25334
	SPL	1926	57 03N	135 20W	63																					25333
SITKA	A	1930	57 03N	135 20W	65								3	3	3	3	3									25333
	A	1931	57 03N	135 20W	31	3	3	3	3	3	3	3	3	3	3	3	3									25333
	A	1932	57 03N	135 20W	31	3	3	3	3	3	3	3	3	3	3											25333
	A	1933	57 03N	135 20W	31				3	3	3	3	3	3	3	3										25333
	A	1934	57 03N	135 20W	31				3	3	3	3	3	3	3	3	3									25333
	A	1935	57 03N	135 20W	31			3	3	3	3	3	3	3	3	3	3									25333
	A	1936	57 03N	135 20W	31	3	3	3	4	4	3	4	4	3	3	3	3									25333
	A	1937	57 03N	135 20W	31	3	3	3	3	3	3	3	3	3	3	3	3									25333
	A	1938	57 03N	135 20W	31																					

RECORDS INDEX ALPHABETIC BY STATION NAME

ALASKA

NAME	TYPE	YEAR	LAT.	LONG.	ELEV.	HOURLY RECORDS BY MONTH 1 = 24 OBS PER DAY J	F	M	A	M	J	J	A	S	O	N	D	NUMBER OF MONTHS IN YEAR WITH SYNOPTIC FORM	METL SUMMARY	BAROGRM	THERMGRM	TRIPLE REGISTER	WIND RECORDER	HUMIDITY RECORDER	RADAR LG	WBAN NUMBER
SITKA	A	1939	57 03N	135 20W	31	3	3	3	3	3	3	3	3	3	3	3	3									25333
	A	1940	57 03N	135 20W	31	3	3	3	3	3	3	3	3	3	3	3	3									25333
	A	1941	57 03N	135 20W	25	6	6	6	6	6	6	6	6	6	6	6	6			10						25333
	A	1942	57 03N	135 20W	25	6	6	6	6											04						25333
SITKA	CAA	1944	57 04N	135 21W	66								1	1	1	1	1	09		03						25333
	CAA	1945	57 04N	135 21W	66	1	1	1	1	1	1	1	1	1	1	1	1	12		12						25333
	CAA	1946	57 04N	135 21W	66	1	1	1	1	1	1	1	1	1	1	1	1			12						25333
	CAA	1947	57 04N	135 21W	66	1	1	1	1	1	1	1	1	1	1	1	1			12						25333
	CAA	1948	57 04N	135 21W	66	1	1	1	1	1	1	1	1	1	1	1	1			12						25333
	CAA	1949	57 04N	135 21W	66	1	1	1	1	1	1	1	1	1	1	1	1			12						25333
	CAA	1950	57 04N	135 21W	66	1	1	1	1	1	1	1	1	1	1	1	1			12						25333
	CAA	1951	57 04N	135 21W	66	1	1	1	1	1	1	1	1	1	1	1	1			12						25333
	CAA	1952	57 04N	135 21W	66	1	1	1	1	1	1	1	1	1	1	1	1			12						25333
	CAA	1953	57 04N	135 21W	66	1	1	1	1	1	1	1	1	1	1	1	1			12						25333
	CAA	1954	57 04N	135 21W	66	1	1	1	1	1	1	1	1	1	1	1	1			12						25333
	CAA	1955	57 04N	135 21W	66	1	1	1	1	1	1	1	1	1	1	1	1			12						25333
	CAA	1956	57 04N	135 21W	66	1	1	1	1	1	1	1	1	1	1	1	1			12						25333
	CAA	1957	57 04N	135 21W	66	1	1	1	1	1	1	1	1	1	1	1	1			12						25333
	CAA	1958	57 04N	135 21W	66	1	1	1	1	1	1	1	1	1	1	1	1			12						25333
	CAA	1959	57 04N	135 21W	66	1	1	1	1	1	1	1	1	1	1	1	1			12						25333
	FAA	1960	57 04N	135 21W	66	1	1	1	1	1	1	1	1	1	1	1	1			12						25333
	FAA	1961	57 04N	135 21W	66	1	1	1	1	1	1	1	1	1	1	1	1			12						25333
	FAA	1962	57 04N	135 21W	66	1	1	1	1	1	1	1	1	1	1	1	1			12						25333
	FAA	1963	57 04N	135 21W	66	1	1	1	1	1	1	1	1	1	1	1	1			12						25333
	FAA	1964	57 04N	135 21W	66	1	1	1	1	1	1	1	1	1	1	1	1			12						25333
	FAA	1965	57 04N	135 21W	66	1	1	1	1	1	1	1	1	1	1	1	1			11						25333
	FAA	1966	57 04N	135 21W	66	1	1	1	1	1	1	1	1	1	1	1	1			12						25333
	FAA	1967	57 04N	135 21W	66	1	1	1	1	1	1	1	1	1	1	1	1			12						25333
	FAA	1968	57 04N	135 21W	66	1	1	1	1	1	1	1	1	1	1	1	1			12	03					25333
	FAA	1969	57 04N	135 21W	66	1	1	1	1	1	1	1	1	1	1	1	1			12	12					25333
	FAA	1970	57 04N	135 21W	66	1	1	1	1	1	1	1	1	1	1	1	1			12	12					25333
	FAA	1971	57 04N	135 21W	66	1	1	1	1	1	1	1	1	1	1	1	1			12	12					25333
	FAA	1972	57 04N	135 21W	66	1	1	1	1	1	1	1	1	1	1	1	1			12	12					25333
	FAA	1973	57 04N	135 21W	66	1	1	1	1	1	1	1	1	1	1	1	1			12	04					25333
	FAA	1974	57 04N	135 21W	66	1	1	1	1	1	1	1	1	1	1	1	1			12	06					25333
	FAA	1975	57 04N	135 21W	66	1	1	1	1	1	1	1	1	1	1	1	1			12	07					25333
	FSS	1976	57 04N	135 21W	66	1	1	1	1	1	1	1	1	1	1	1	1			12	07					25333
	FSS	1977	57 04N	135 21W	66	1	1	1	1	1	1	1	1	1	1	1	1			12						25333
	FSS	1978	57 04N	135 21W	66	1	1	1	1	1	1	1	1	1	1	1	1			12						25333
	FSS	1979	57 04N	135 21W	66	1	1	1	1	1	1	1	1	1	1	1	1			12						25333
	FSS	1980	57 04N	135 21W	56	1	1	1	1	1	1	1	1	1	1	1	1			12						25333
	FSS	1981	57 04N	135 21W	56	1	1	1	1	1	1	1	1	1	1	1	1			12						25333
SITKA	NS	1938	57 03N	135 21W	98									1	1	1	1									25307
	NS	1939	57 03N	135 21W	98	1	1	1	1	1	1	1	1	1	1	1	1									25307
	NS	1940	57 03N	135 21W	98	1	1	1	1	1	1	1	1	1	1	1	1									25307
	NS	1941	57 03N	135 21W	98	1	1	1	1	1	1	1	1	1	1	1	1									25307
	NS	1942	57 03N	135 21W	98	1	1	1	1	1	1	1	1	1	1	1	1									25307
	NS	1943	57 03N	135 21W	98	1	1	1	1	1	1	1	1	1	1	1	1									25307
	NS	1944	57 03N	135 21W	98	1	1	1	1	1	1															25307
SITKINAK	CG	1960	56 33N	154 08W	53											5	5									
	CG	1961	56 33N	154 08W	53	5	5	5	5	5	5	5	5	5	5	5	5			08						
	CG	1962	56 33N	154 08W	53	5	5	5	5	5	5	5	5	5	5	5	5			12						
	CG	1963	56 33N	154 08W	53	5	5	5	5	5	5	5	5	5	5	5	5			12						
	CG	1964	56 33N	154 08W	53	5	5	5	5	5	5	5	5	5	5	5	5			11						
	CG	1965	56 33N	154 08W	53	5	5	5	5	5	5		5	5	5	5	5			07						
	CG	1966	56 33N	154 08W	53	5	5	5	5	5	5	5	5	5	5	5	5			05						
	CG	1967	56 33N	154 08W	53	5	5	5	5	5	5	5	5	5	5	5	5			03						
	CG	1968	56 33N	154 08W	53	5	5	5	5	5	5	5	5	5	5	5	5			12						
	CG	1969	56 33N	154 08W	53	5	5	5	5	5	5									06						
	CG	1970	56 33N	154 08W	53					5	5	5	5	5	5	5	5			08						
	CG	1971	56 33N	154 08W	53	5	1	1	1	1	1	1	1	1	1	1	1			12						
	CG	1972	56 33N	154 08W	53	1	1	1	1	1	1	5	5	5	5	5	5			12						
	CG	1973	56 33N	154 08W	53	5	5	5	5	5	5	5	5	5	5	5	5			11						
	CG	1974	56 33N	154 08W	53		5	5	5	5	5	5	5	5	5	5	5			10						
	CG	1975	56 33N	154 08W	53			5	5	5	5	5	5	5	5	5	5			12						
	CG	1976	56 33N	154 08W	53	5	5	5	5	5	5	5	5	5	5	5	5			12						
	CG	1977	56 33N	154 08W	53	5	5	5	5	5	5									06						
	CG	1978	56 35N	154 08W	20		5	5	5	5	5	5	5	5	5	5	5									
	CG	1979	56 35N	154 08W	20	1										5	5									
	CG	1980	56 33N	154 08W	55	5	5	5	5	5	5	5	5	5	5	5										
SITKINAK ISLAND	CG	1972	56 32N	154 08W											5	5	5									
	CG	1973	56 32N	154 08W			5	5	5	5	5	5	5	5	5	5	5									
	CG	1974	56 32N	154 08W				5																		
	CG	1975	56 32N	154 08W										5	5											
SKAGWAY	A	1931	59 27N	135 19W	11							3	3	3	3											25335
	A	1932	59 27N	135 19W	11				3	3	3	3	3	3	3											25335
	A	1933	59 27N	135 19W	11				3	3	3	3	3	3	3											25335
	A	1934	59 27N	135 19W	11				3		3	3	3	3	3											25335
	A	1935	59 27N	135 19W	11				3	3	3	3	3	3	3	3	3									25335
	A	1936	59 27N	135 19W	11	3		4	3	3	3	3	3	3	3	3	3									25335
	A	1937	59 27N	135 19W	11	3	3	3	3	3	3	3	3	3	3	3	3									25335
	A	1938	59 27N	135 19W	11	3	3	3	3	3	3	3	3	3	3	3	3									25335
	A	1939	59 27N	135 19W	11	3	3	3	3	3	3	3	3	3	3	3	3									25335
	A	1940	59 27N	135 19W	11	3	3	3	3	3	3	3	3	3	3	3	3									25335
	A	1941	59 27N	135 19W	11	3	3	3	3	3	3	3	3	3	3	3	3									25335

RECORDS INDEX ALPHABETIC BY STATION NAME

ALASKA

NAME	TYPE	YEAR	LAT.	LONG.	ELEV.	HOURLY RECORDS BY MONTH 1 = 24 OBS PER DAY J	F	M	A	M	J	J	A	S	O	N	D	NUMBER OF MONTHS IN YEAR WITH SYNOPTIC FORM	METL SUMMARY	BAROGRM	THERMGRM	TRIPLE REGISTER	WIND RECORDER	HUMIDITY RECORDER	RADAR LG	WBAN NUMBER
SKAGWAY	A	1942	59 27N	135 19W	11	3	3	3	3	5	6	6	6	6	6	6	6			08						25335
	A	1943	59 27N	135 19W	11	6																				25335
	A	1945	59 27N	135 19W	18								6	6	6	6	6									25335
	A	1946	59 27N	135 19W	18	5	5	5								6	5									25335
	A	1947	59 27N	135 19W	18	5	5	5	5	5	5	5	5	5	5	5	5									25335
	A	1948	59 27N	135 19W	18	5	5	5	5	5	5	5	5	5	5	5	5									25335
	A	1949	59 27N	135 19W	18	5	5	5	5	5	5	5	5	5	5	5	5									25335
	A	1950	59 27N	135 19W	18	5	5	5	5	5	5	5	5	5	5	5	5									25335
	A	1951	59 27N	135 19W	18	5	5	5	5	5	5	5	5	5	5	5	5									25335
	A	1952	59 27N	135 19W	18	5	5	5	5	5	5	5	5	5	5	5	5									25335
	A	1953	59 27N	135 19W	18	5	5	5	5	5	5	5	5	5	5	5	5									25335
	A	1954	59 27N	135 19W	18	5	5	5	5	5	5	5	5	5	5	5	5									25335
	A	1955	59 27N	135 19W	18	5	5	5	5	5	5	5	5	5	5	5	5									25335
	A	1956	59 27N	135 19W	18	5	5	5	5	5	5	5	5	5	5	5	5									25335
	A	1957	59 27N	135 19W	18	5	5	5	5	5	5	5	5	5	5	5	5									25335
	A	1958	59 27N	135 19W	18	5	5	5	5	5	5	5	5	5	5	5	5									25335
	A	1959	59 27N	135 19W	18	5	5	5	5	5	5	5	5	5	5	5	5									25335
	A	1960	59 27N	135 19W	18	5	5	5	5	5	5	5	5	5	5	5	5									25335
	A	1961	59 27N	135 19W	18	5	5	5	5	5	5	5	5	5	5	5	5									25335
	A	1962	59 27N	135 19W	18	5	5	5	5	5	5	5	5	5	5	5	5									25335
	A	1963	59 27N	135 19W	18	5	5	5	5	5	5	5	5	5	5	5	5									25335
	A	1964	59 27N	135 19W	18	5	5	5	5	5	5	5	5	5	3	5	5									25335
	A	1965	59 27N	135 19W	18	5	5	5	5	5	5	5	5	5	5	5	5									25335
	A	1966	59 27N	135 19W	18	5	5	5	5	5	5	5	5	5	5	5	5									25335
	A	1967	59 27N	135 19W	18	5	5	5	5	5	5	5	5	5	5	5	5									25335
	A	1968	59 27N	135 19W	18	5	5	5	5	5	5	5	5	5	5	5	5			04						25335
	A	1969	59 27N	135 19W	18	5	5	5	5	5	5	5	5	5	5	5	5			12						25335
	A	1970	59 28N	135 18W	30	5	5	5	5	5	5	5	5	5	5	5	5			12						25335
	A	1971	59 28N	135 18W	30	5	5	5	5	5	5	5	5	5	5	5	5			12						25335
	A	1972	59 28N	135 18W	30	5	5	5	5	5	5	5	5	5	5	5	5			12						25335
	A	1973	59 28N	135 18W	30	5	5	5	5	5	5	5	5	5	5	5	5			12						25335
	A	1974	59 28N	135 18W	30	5	5	5	5	5	5	5	5	5	5	5	5			12						25335
	A	1975	59 28N	135 18W	30	5	5	5	5	5	5	5	5	5	5	5	5			12						25335
	A	1976	59 28N	135 18W	30	5	5	5	5	5	5	5	5	5	5	5	5			11						25335
	A	1977	59 28N	135 18W	30	5	5	5	5	5	5	5	5	5	5	5	5			12						25335
	A	1978	59 28N	135 18W	30	5	5	5	5	5	5	5	5	5	5	5	5			12						25335
	A	1979	59 28N	135 18W	30	5	5	5	5	5	5	5	5	5	5	5	5			10						25335
	A	1980	59 28N	135 18W	30	5	5	5	5	5	5	5	5	5	5	5	5			12						25335
	A	1981	59 28N	135 18W	30	5	5	5	5	5	5	5	5	5	5	5	5									25335
SKAGWAY	AAF	1943	59 27N	135 19W	21										6	6	6				01					25303
	AAF	1944	59 27N	135 19W	21	6	6	6	6	6	6	6	6	6	6	6	6				05					25303
	AAF	1945	59 27N	135 19W	21	6	6	6	6	6																25303
SKHENTNA	A	1939	61 57N	151 10W	228					3	3	3	3	3	3	4	5									26514
	A	1940	61 57N	151 10W	228	4	3	3	3	3	3	3	3	3	3	3	3									26514
	A	1941	61 57N	151 10W	228	5	4	4	4	4	4	4	4	4	4	4	4	12	12	12						26514
	A	1942	61 57N	151 10W	228	4	5	5	5	5	5	5	5	5	5	5	5	12	05	12						26514
	A	1943	61 57N	151 10W	228	5	5	5	5	5	5	5	5		5	5	5	11		11						26514
	A	1944	61 57N	151 10W	153	5	5	5	5	5	5	5	5	5	5	5	5	12		12						26514
	CAA	1945	61 58N	151 12W	153	5	1	1	1	1	1	1	1	1	1	1	1	12		12						26514
	CAA	1946	61 58N	151 12W	153	1	1	1	1	1	1	1	1	1	1	1	1	12		12						26514
	CAA	1947	61 58N	151 12W	153	1	1	1	1	1	1	1	1	1	1	1	1	12		12						26514
	CAA	1948	61 58N	151 12W	153	1	1	1	1	1	1	1	1	1	1	1	1	12		12						26514
	CAA	1949	61 58N	151 12W	153	1	1	1	1	1	1	1	1	1	1	1	1	12		12						26514
	CAA	1950	61 58N	151 12W	153	1	1	1	1	1	1	1	1	1	1	1	1	12		12						26514
	CAA	1951	61 58N	151 12W	153	1	1	1	1	1	1	1	1	1	1	1	1	12		12						26514
	CAA	1952	61 58N	151 12W	153	1	1	1	1	1	1	1	1	1	1	1	1	12		12						26514
	CAA	1953	61 58N	151 12W	153	1	1	1	1	1	1	1	1	1	1	1	1	12		12						26514
	CAA	1954	61 58N	151 12W	153	1	1	1	1	1	1	1	1	1	1	1	1	12		12						26514
	CAA	1955	61 58N	151 12W	153	1	1	1	1	1	1	1	1	1	1	1	1	12		12						26514
	CAA	1956	61 58N	151 12W	153	1	1	1	1	1	1	1	1	1	1	1	1	12		12						26514
	CAA	1957	61 58N	151 12W	153	1	1	1	1	1	1	1	1	1	1	1	1	12		12						26514
	CAA	1958	61 58N	151 12W	158	1	1	1	1	1	1	1	1	1	1	1	1	12		12						26514
	A	1959	61 58N	151 12W	158	1	1	1	1	1	1	1	1	1	1	1	1	02								26514
	A	1960	61 58N	151 12W	158	3	3	3	3	3		3	3	3	3	3	3									26514
	A	1961	61 58N	151 12W	153	3	3	3	3	3	3	3	3	3	3	3	3									26514
	A	1962	61 58N	151 12W	153	3	3	3	3	3	3	3	3	3	3	3	3									26514
	A	1963	61 58N	151 12W	153	3	3	3	3	3	3	3	3			3	3									26514
	A	1964	61 58N	151 12W	153	3	3	3	3	3																26514
	A	1965	61 58N	151 12W	153		3	3	3	3	3	3	3	3	3	3	3									26514
	A	1966	61 58N	151 12W	153	3	3	3	3	3	3		3	3	3	3	3									26514
	A	1967	61 58N	151 12W	153	3	3	3	3	3	3	3	3	3	3	3	3									26514
	A	1968	61 58N	151 12W	153	3	3	3	3	3	3	3	3	3	3	3	3									26514
	A	1969	61 58N	151 12W	153	3									3	3	3									26514
	A	1970	61 58N	151 12W	153	3	3	3	3	3	3	3	3	3	3	3	3									26514
	A	1971	61 58N	151 12W	153	3	3	3	3	3	3	3	3	3	3	3	3									26514
	A	1972	61 58N	151 12W	153	3	3	3	3	3	3	3	3													26514
	A	1973	61 58N	151 12W	153			5	5		5	5	5	5	5	5	5									26514
	A	1974	61 58N	151 12W	153	3	3	3	3	3	3	3	3	3	3	3	3									26514
	A	1975	61 58N	151 12W	153										3	3	3									26514
	A	1977	61 58N	151 12W	153	5	5	5	5	5	5	5	5	5	5	5	5									26514
	A	1978	61 58N	151 12W	153	5	5	5	5	5	5	5	5	5	5	5	5									26514
	A	1979	61 58N	151 12W	153	5	5	5	5	5	5	5	5	5	5	5	5									26514
	A	1980	61 58N	151 12W	153	5	5	5	5	5	5	5	5	5	5	5	5									26514
	A	1981	61 58N	151 12W	153	5	5	5	5	5	5	5	5	5	5	5	5									26514
SLANA	A	1974	62 43N	143 55W	2420						5	5	5	5	5	5	5									
	A	1975	62 43N	143 55W	2420	5	5	5	5	5	5	5	5	5	5	5	5									
	A	1976	62 43N	143 55W	2420	5	5	5	5	5	5	5	5	5	5	5	5									

RECORDS INDEX ALPHABETIC BY STATION NAME

ALASKA

NAME	TYPE	YEAR	LAT.	LONG.	ELEV.	HOURLY RECORDS BY MONTH (1 = 24 OBS PER DAY) J	F	M	A	M	J	J	A	S	O	N	D	NUMBER OF MONTHS IN YEAR WITH: SYNOPTIC FORM	METL SUMMARY	BAROGRAM	THERMOGRAM	TRIPLE REGISTER	WIND RECORDER	HUMIDITY RECORDER	RADAR LG	WBAN NUMBER
SLANA	A	1977	62 43N	143 55W	2420	5	5	5	5	5	5	5	5	5	5	5	5									
	A	1978	62 42N	143 59W	2192	5	5	5	5	5	5	5	6	6	6	6	6									
	A	1979	62 42N	143 59W	2192	5	6	6	6	6	6	6	6	6	6	6	6									
	A	1980	62 42N	143 59W	2192	6	6	6	6	6	6	6	6	6	6	6	6									
	A	1981	62 42N	143 59W	2192	6	6	6	6	6	6	6	6	6	6	6	6									
SLEETMUTE	A	1957	61 42N	157 11W	285										5	5	5									
	A	1958	61 42N	157 11W	285	5	5	5	5	5	5	5	5	5	5	5	5									
	A	1959	61 42N	157 11W	285	5	5	5	5	5	5	5	5	5	5	5	5									
	A	1960	61 42N	157 11W	285	5	5	5	5	5	5	5	5	5	5	5	5									
	A	1961	61 42N	157 11W	285	5	5	5	5	5	5	5	5	5	5	5	5									
	A	1962	61 42N	157 11W	285	5	5	5	5	5	5	5	5	5	5	5	5									
	A	1963	61 42N	157 11W	285	5	5	5	5	5	5	5	5	5	5	5	5									
	A	1964	61 42N	157 11W	285	5																				
	A	1972	61 42N	157 11W	285															04						
	A	1973	61 42N	157 11W	285															07						
SNOWSHOE LAKE	A	1966	62 02N	146 40W	2295				3	3	3	3	3	3	3	3	3			04	05					
	A	1967	62 02N	146 40W	2295	3	3	3	3	3	3	3	3	3	3	3	3			12						
	A	1968	62 02N	146 40W	2410	3	3	3	3	3	3	3	3	3	3	3	3			12						
	A	1969	62 02N	146 40W	2410	3	3		3	3	3	3	3	3	3	3	3			12						
	A	1970	62 02N	146 40W	2410	3	3	3	3	3	3	3	3	3	3	3	3			12						
	A	1971	62 02N	146 40W	2410	3	3	3	3	3	3	3	3	3	3	3	3			12						
	A	1972	62 02N	146 40W	2410	3	3	3	3	3	3	3	3	3	3	3	3			12						
	A	1973	62 02N	146 40W	2410	3	3	3	3	3	3	3	3	3	3	3	3			12						
	A	1974	62 02N	146 40W	2410	3	3	3	3	3	3	3	3	3	3	3	3			12						
	A	1975	62 02N	146 40W	2410	3	3	3	3	3	3	3	3	3	3	3	3			12						
	A	1976	62 02N	146 40W	2410	3	3	3	3	3	3	3	3	3	3	3	3			12						
	A	1977	62 02N	146 40W	2410	3	3	3	3	3	3	3	3	3	3	3	3			12						
	A	1978	62 02N	146 40W	2410	3	3	3	3	3	3	3	3	3	5	5	5			08						
	A	1979	62 02N	146 40W	2410	5	5	5	5	5	5	5	5	5	5	5	5									
	A	1980	62 02N	146 40W	2410	5	5	5	5	5	5	5	5	5	5	5	5									
	A	1981	62 02N	146 40W	2410	5	5	5	5	5	5	5	5	5	5	5	5									
SOLDOTNA	SAWR	1962	60 28N	151 02W	115			4	3	3	4	4	5	5	5	5	5									
	SAWR	1963	60 28N	151 02W	115	5	5	5	5	5	5	5	5	5	4	5	5									
	SAWR	1964	60 28N	151 02W	115	5	5	4	4	4	4	4	4	4	4	4	4									
	SAWR	1965	60 28N	151 02W	115		4	4	4	4	4	4	4	4	4	4	4									
	SAWR	1966	60 28N	151 02W	115	4	4	4	4	4	4	4	4	4	4	4	4									
	A	1967	60 28N	151 02W	115	4	4	4	4	4	4	4	4	4	4	4	4									
	A	1968	60 28N	151 02W	115	5	5	5	5	5	5	5														
SOLOMON	A	1931	64 35N	164 24W	15	3	3	3	3	3	3	3	3	3	3	3	3									26629
	A	1932	64 35N	164 24W	15	3	3	3	3	3	3	3	3	3	3	3	3									26629
	A	1933	64 35N	164 24W	15	3	3	3	3	3	3	3	3	3	3	3	3									26629
	A	1934	64 35N	164 24W	15	3	3	3	3	3	3	3	3	3	3	3	3									26629
	A	1935	64 35N	164 24W	15	3	3	3	3	3	3	3	3	3	3	3	3									26629
	A	1936	64 35N	164 24W	15	3	3	3	3	3	3	3	3	3	3	3	3									26629
	A	1937	64 35N	164 24W	15					3	3	3	3	3	3	3	3									26629
	A	1938	64 35N	164 24W	15	3	4	5	5	5	5	5	4	5	5	4	4									26629
	A	1939	64 35N	164 24W	15	5	5	5	5	5	5	4	5	5	5	5	5									26629
	A	1940	64 35N	164 24W	15	4	5	5	5	5	5	5	5	5	5	5	5									26629
	A	1941	64 35N	164 24W	15	5	5	5	5	5	5	5	5	5	5	5	5									26629
	A	1942	64 35N	164 24W	15	5	5	5	5	5	5	5	5	5	5	5	5									26629
	A	1943	64 35N	164 24W	15	5	5	5	5	5	5	5	5	5	5	5	5									26629
	A	1944	64 35N	164 24W	15	5	5	5	5	5	5	5	5	5	5	5	5									26629
	A	1945	64 35N	164 24W	15	5	5	5	5	6	6	6	6	6	5	5	5									26629
	A	1946	64 35N	164 24W	15	5	5	5																		26629
SOURDOUGH	COOP	1975	62 32N	145 31W	1960																03					
	COOP	1976	62 32N	145 31W	1960																12					
	COOP	1977	62 32N	145 31W	1960																12					
	COOP	1978	62 32N	145 31W	1960																11					
	COOP	1979	62 32N	145 31W	1960																11					
	COOP	1980	62 32N	145 31W	1960																12					
	COOP	1981	62 32N	145 31W	1960																12					
SOUTH MEADE RIVER	SAWR	1978	70 38N	156 57W	38												1									
	SAWR	1979	70 38N	156 57W	38	1	1																			
SPARREVOHN MOUNTAIN	AFS	1951	61 06N	155 34W	1729							6	6	6	6	6										26534
	AFS	1952	61 06N	155 34W	1729				6			6	6	6	6	6	6			05						26534
	AFS	1953	61 06N	155 34W	1729	6	6	6	1	1	1	1	1	1	1	1	1			12						26534
	AFS	1954	61 06N	155 34W	1729	1	1	1	1	1	1	1	1	1	1	1	1			12						26534
	AFS	1955	61 06N	155 34W	1729	1	1	1	1	1	1	1	1	1	1	1	1			12						26534
	AFS	1956	61 06N	155 34W	1729	1	1	1	1	1	1	1	1	1	1	1	1			11						26534
	AFS	1957	61 06N	155 34W	1729	1	1	1	1	1	1	1	1	1	1	1	1			12						26534
	AFS	1958	61 06N	155 34W	1729	1	1	1	1	1	7	7	7	7	7	7	7			12						26534
	AFS	1959	61 06N	155 34W	1729	7	7	7	7	7	7	7	7	7	7	7	7			12						26534
	AFS	1960	61 06N	155 34W	1729	7	7	7	7	7	7	7	7	7	7	7	7			12						26534
	AFS	1961	61 06N	155 34W	1729	7	7	7	7	7	7	7	7	7	7	7	7			12						26534
	AFS	1962	61 06N	155 34W	1729	7	7	7	7	7	7	7	7	7	7	7	7			12						26534
	AFS	1963	61 06N	155 34W	1729	7	7	7	7	7	7	7	7	1	1	1	7			11						26534
	AFS	1964	61 06N	155 34W	1735	7	1	1	1	1	1	7	7	7	7	7	7			03						26534
	AFS	1965	61 06N	155 34W	1736	7	7	1	1	1	1	1	7	7	7	1	1									26534
	AFS	1966	61 06N	155 34W	1736	1	1	1	1	1	1	1	1	1	7	7	7									26534
	AFS	1967	61 06N	155 34W	1736	7	1	1	1	1	1	1	1	1	1	6	7						12			26534
	AFS	1968	61 06N	155 34W	1736	7	7	7	1	1	7	7	1	1	1	1	1						10			26534
	AFS	1969	61 06N	155 34W	1736	1	7	7	7	1	1	1	1	7	1	1	1						03			26534
	AFS	1970	61 06N	155 34W	1736	7	5	6	1	7	7	7	1	1	1	1	1						12			26534

RECORDS INDEX ALPHABETIC BY STATION NAME

ALASKA

NAME	TYPE	YEAR	LAT.	LONG.	ELEV.	HOURLY RECORDS BY MONTH (1 = 24 OBS PER DAY) J	F	M	A	M	J	J	A	S	O	N	D	NUMBER OF MONTHS IN YEAR WITH: SYNOPTIC FORM	METL SUMMARY	BAROGRM	THERMGRM	TRIPLE REGISTER	WIND RECORDER	HUMIDITY RECORDER	RADAR LG	WBAN NUMBER
SPARREVOHN MOUNTAIN	AFS	1971	61 06N	155 34W	1736	1	1	1	1	1	1	1	6	1	1	1	1						12			26534
	AFS	1972	61 06N	155 34W	1736	6	1	6	7	7	6	6	6	7	7	7	7						12			26534
	AFS	1973	61 06N	155 34W	1736	6	6	7	1	1	1	6	6	7	1	1	1						01			26534
	AFS	1974	61 06N	155 34W	1736	1	1	1	1	1	1	1	1	1	1	1	1									26534
	AFS	1975	61 06N	155 34W	1736	6	6	6	6	6	6	6	6	6	6	6	6									26534
	AFS	1976	61 06N	155 35W	1736	6	6	6	6	6	6	6	6	6	6	6	6									26534
	AFS	1977	61 06N	155 35W	1736	6	6	6	6	6	6	6	6	6	6	6	6									26534
	AFS	1978	61 06N	155 35W	1736	6	6	6	6	1	1	1	1	1	1	1	1									26534
	AFS	1979	61 06N	155 35W	1736	1	1	1	1	1	1	1	1	1	1	1	1									26534
	AFS	1980	61 06N	155 35W	1736	1	1	1	1	1	1	1	1	1	1	1	1									26534
	AFS	1981	61 06N	155 35W	1736	1	1	1	1	1	1	1	1	1	1	1	1									26534
SPRUCE CAPE	CG	1972	57 50N	152 19W											5	5	5									
	CG	1973	57 50N	152 19W		5	5	5	5	5	5	5	5	5	5	5	5									
	CG	1974	57 50N	152 19W		5	5	5																		
SQUAW HARBOR	A	1931	55 15N	160 33W	200		3	3	3	3	3	3	3	3	3	3	3									
	A	1932	55 15N	160 33W	200	3	3	3	3	3	3	3	3	3	3	3	3									
STAMPEDE	SAWR	1938	63 44N	150 22W	2500	3	3	3	3	3	3	3	3	3	3	3	3									
	SAWR	1939	63 44N	150 22W	2500	3	3	3	3	3	3	3	3	3	3	3	3									
	SAWR	1940	63 44N	150 22W	2500	3	3	3	3	3	3	3	3	3	3	3	3									
	SAWR	1941	63 44N	150 22W	2500	3	3	3	3	3	3	3	3	3	3	3	3									
	SAWR	1942	63 44N	150 22W	2500	3	3	3	3	3	3	3	3	3	3	3	3									
	SAWR	1943	63 44N	150 22W	2500	3	3	3	3	3	3	3	3	3	3	3										
	SAWR	1948	63 44N	150 22W	2500	4	3																			
STEVENS VILLAGE	A	1940	66 01N	149 05W	350					3	3	3	3	3	3	3	3									26449
	A	1941	66 01N	149 05W	350	3	3	5	5	5	5	5	5	5	5	5	5									26449
	A	1942	66 01N	149 05W	350	5	5	5	5	5	5		5	5	5											26449
	A	1943	66 01N	149 05W	350	5	5	5	5	5	5			5	5	5	5									26449
	A	1944	66 01N	149 05W	350	5	5	5	5	5	5				5	5	5									26449
	A	1945	66 01N	149 05W	350	5	5	5	5	5	5	5	5	5	5		5									26449
	A	1946	66 01N	149 05W	350	5																				26449
STONY RIVER	SA	1940	61 46N	156 38W	221			3	3	3	3	3	3	3	3	3	3									26527
	SA	1941	61 46N	156 38W	221	3	3	3	3	3	3	3	3	3	3	3	3									26527
	SA	1942	61 46N	156 38W	221	3	3	3						3												26527
	SA	1943	61 46N	156 38W	221	3	3	3				3						01		01						26527
	SA	1944	61 46N	156 38W	221		3	5	5	5	5	5	5	5	5	5	5	05	02	05						26527
	SA	1945	61 46N	156 38W	221										5	5	5	11		11						26527
	SA	1946	61 46N	156 38W	221	5	5	5	5	5	5	5	5					08		06						26527
	SA	1947	61 46N	156 38W	221										5	5	5	03		03						26527
	SA	1948	61 46N	156 38W	221	5	5	5	5	5	5	5	5	5	5	5	5	11		11						26527
	SA	1949	61 46N	156 38W	221	5	5	5	5	5	5	5	5	5	5	5	5									26527
	A	1950	61 46N	156 38W	221	5	5	5	5	5	5	5	5	5	5	5	5									26527
	A	1951	61 46N	156 38W	221	5	5	5																		26527
	A	1966	61 46N	156 38W	221											3	3									26527
	A	1967	61 46N	156 38W	221			3	3	3	3	3				3	3				12					26527
	A	1968	61 46N	156 38W	221	3	3	3	3	3	3										06					26527
STUYAHOK	A	1938	62 10N	161 50W	1500							3	3	3	3	3	3									
	A	1939	62 10N	161 50W	1500	3	3	3	3	3	3	3	5	5	5	5	4									
	A	1940	62 10N	161 50W	1500	4	5	4	4	4																
SUMMIT	CAA	1940	63 20N	149 08W	2405					5	5	6	6	6	6	6	6									26414
	CAA	1941	63 20N	149 08W	2405	6	6	6	6	6	6	6	6	6	6	6	6	12	09	11						26414
	CAA	1942	63 20N	149 08W	2405	6	6	6	6	6	6	1	1	1	1	1	1	12	09	12						26414
	CAA	1943	63 20N	149 08W	2407	1	1	1	1	1	1	1	1	1	1	1	1	10	12	12						26414
	CAA	1944	63 20N	149 08W	2407	1	1	1	1	1	1	1	1	1	1	1	1		12	12						26414
	CAA	1945	63 20N	149 08W	2407	1	1	1	1	1	1	1	1	1	1	1	1		12	12						26414
	CAA	1946	63 20N	149 08W	2407	1	1	1	1	1	1	1	1	1	1	1	1	03	07	12						26414
	CAA	1947	63 20N	149 08W	2407	1	1	1	1	1	1	1	1	1	1	1	1	01		12						26414
	CAA	1948	63 20N	149 08W	2407	1	1	1	1	1	1	1	1	1	1	1	1			12						26414
	CAA	1949	63 20N	149 08W	2407	1	1	1	1	1	1	1	1	1	1	1	1			12						26414
	CAA	1950	63 20N	149 08W	2407	1	1	1	1	1	1	1	1	1	1	1	1			12						26414
	CAA	1951	63 20N	149 08W	2407	1	1	1	1	1	1	1	1	1	1	1	1			12						26414
	CAA	1952	63 20N	149 08W	2407	1	1	1	1	1	1	1	1	1	1	1	1			12						26414
	CAA	1953	63 20N	149 08W	2407	1	1	1	1	1	1	1	1	1	1	1	1			12						26414
	CAA	1954	63 20N	149 08W	2407	1	1	1	1	1	1	1	1	1	1	1	1			12						26414
	CAA	1955	63 20N	149 08W	2407	1	1	1	1	1	1	1	1	1	1	1	1			12						26414
	CAA	1956	63 20N	149 08W	2410	1	1	1	1	1	1	1	1	1	1	1	1			12						26414
	CAA	1957	63 20N	149 08W	2410	1	1	1	1	1	1	1	1	1	1	1	1			12						26414
	CAA	1958	63 20N	149 08W	2410	1	1	1	1	1	1	1	1	1	1	1	1			12						26414
	CAA	1959	63 20N	149 08W	2410	1	1	1	1	1	1	1	1	1	1	1	1			12						26414
	FAA	1960	63 20N	149 08W	2410	1	1	1	1	1	1	1	1	1	1	1	1			12						26414
	FAA	1961	63 20N	149 08W	2410	1	1	1	1	1	1	1	1	1	1	1	1			12						26414
	FAA	1962	63 20N	149 08W	2410	1	1	1	1	1	1	1	1	1	1	1	1			12						26414
	FAA	1963	63 20N	149 08W	2410	1	1	1	1	1	1	1	1	1	1	1	1			12						26414
	FAA	1964	63 20N	149 08W	2410	1	1	1	1	1	1	1	1	1	1	1	1			12						26414
	FAA	1965	63 20N	149 08W	2410	1	1	1	1	1	1	1	1	1	1	1	1			11						26414
	FAA	1966	63 20N	149 08W	2410	1	1	1	1	1	1	1	1	1	1	1	1			12						26414
	FAA	1967	63 20N	149 08W	2410	1	1	1	1	1	1	1	1	1	1	1	1			12						26414
	WBAS	1968	63 20N	149 08W	2410	1	1	1	1	1	1	1	1	1	1	1	1			12						26414
	WBAS	1969	63 20N	149 08W	2410	1	1	1	1	1	1	1	1	1	1	1	1			12						26414
	WBAS	1970	63 20N	149 08W	2410	1	1	1	1	1	1	1	1	1	1	1	1			12						26414
	WBAS	1971	63 20N	149 08W	2410	1	1	1	1	1	1	1	1	1	1	1	1			12						26414
	WBAS	1972	63 20N	149 08W	2410	1	1	1	1	1	1	1	1	1	1	1	1			12						26414
	WSO	1973	63 20N	149 08W	2410	1	1	1	1	1	1	1	1	1	1	1	1			12			02	01		26414
	WSO	1974	63 20N	149 08W	2410	1	1	1	1	1	1	1	1	1	1	1	1			12			07			26414

RECORDS INDEX ALPHABETIC BY STATION NAME

ALASKA

NAME	TYPE	YEAR	LAT.	LONG.	ELEV.	HOURLY RECORDS BY MONTH 1 = 24 OBS PER DAY												NUMBER OF MONTHS IN YEAR WITH								WBAN NUMBER
						J	F	M	A	M	J	J	A	S	O	N	D	SYNOPTIC FORM	METL SUMMARY	BAROGRM	THERMGRM	TRIPLE REGISTER	WIND RECORDER	HUMIDITY RECORDER	RADAR LG	
SUMMIT	WSO	1975	63 20N	149 08W	2410	1	1	1	1	1	1	1	1	1	1	1	1			12			10			26414
	WSO	1976	63 20N	149 08W	2410	1	1	1	1	1	1	1	1	1	1					10			04			26414
SUMMIT LAKE	A	1967	63 08N	145 32W	3230											4	4									
	A	1968	63 08N	145 32W	3230	4	4	4	4	4	4	4	4	4	4	4	4									
	A	1969	63 08N	145 32W	3230	4	4																			
SUNSHINE LAKE	COOP	1964	62 10N	150 10W	300																02					
SUSIE 1	SAWR	1966	69 31N	148 53W	500	6	6	6	6	6	6															
	SAWR	1967	69 31N	148 53W	500	6	6	6																		
SUTTON 2E	A	1977	61 43N	148 50W	500												4									
	A	1978	61 43N	148 50W	500	4	4	5	5	5	5	5	5	5	5	5	5									
	A	1979	61 43N	148 50W	500	5	5	5	5	5	5	5	5	5	5	5	5									
	A	1980	61 43N	148 50W	500	5	5	5	5	5	5	5	5	5	5	5	5									
	A	1981	61 43N	148 50W	500	5	5	5	5	5	5	5	5	5	5	5	5									
TACOTNA	A	1931	63 00N	156 04W	1410												3									
	A	1932	63 00N	156 04W	1410	3	3	3	3	3					3	3	3									
	A	1933	63 00N	156 04W	1410	3		3	3	3	3	3	3	3	3											
TAHNETA PASS	A	1978	61 49N	147 33W	2620			6	6	6	6	6	6	6	6	6	6									
	A	1979	61 49N	147 33W	2620	6	6	6	6	6	6	6	6	6	6	6	6									
	A	1980	61 49N	147 33W	2620	6	6	6	6	6	6	6	6	6	6	6	6									
	A	1981	61 49N	147 33W	2620	6	6	6	6	6	6	6	6	6	6	6	6									
TAKU LODGE	A	1940	58 33N	133 41W	175						3	3	3	3	3	4	4									
	A	1941	58 33N	133 41W	175	5	5	5	5	5	3	3	3	4	5	4	5									
	A	1942	58 33N	133 41W	175	5	5	4	4	4	4	4	4	4	4	4	4									
	A	1943	58 33N	133 41W	175	4	4	4	4	4	4	4	4	4	4	4										
TALKEETNA	CAA	1940	62 18N	150 06W	356						6	7	6	6	6	6	6	12	02							26528
	CAA	1941	62 18N	150 06W	356	6	6	6	6	6	6	6	6	6	6	6	6	12		12						26528
	CAA	1942	62 18N	150 06W	356	6	6	6	6	6	6	6	1	1	1	1	1	12	12	12						26528
	CAA	1943	62 18N	150 06W	356	1	1	1	1	1	1	1	1	1	1	1	1	12	07	12						26528
	CAA	1944	62 18N	150 06W	356	1	1	1	1	1	1	1	1	1	1	1	1	12		12						26528
	CAA	1945	62 18N	150 06W	351	1	1	1	1	1	1	1	1	1	1	1	1			12						26528
	CAA	1946	62 18N	150 06W	351	1	1	1	1	1	1	1	1	1	1	1	1			12						26528
	CAA	1947	62 18N	150 06W	351	1	1	1	1	1	1	1	1	1	1	1	1			12						26528
	CAA	1948	62 18N	150 06W	351	1	1	1	1	1	1	1	1	1	1	1	1			12						26528
	CAA	1949	62 18N	150 06W	351	1	1	1	1	1	1	1	1	1	1	1	1			12						26528
	CAA	1950	62 18N	150 06W	351	1	1	1	1	1	1	1	1	1	1	1	1			12						26528
	CAA	1951	62 18N	150 06W	351	1	1	1	1	1	1	1	1	1	1	1	1			12						26528
	CAA	1952	62 18N	150 06W	351	1	1	1	1	1	1	1	1	1	1	1	1			12						26528
	CAA	1953	62 18N	150 06W	351	1	1	1	1	1	1	1	1	1	1	1	1			12						26528
	CAA	1954	62 18N	150 06W	351	1	1	1	1	1	1	1	1	1	1	1	1			12						26528
	CAA	1955	62 18N	150 06W	351	1	1	1	1	1	1	1	1	1	1	1	1			12						26528
	CAA	1956	62 18N	150 06W	351	1	1	1	1	1	1	1	1	1	1	1	1			12						26528
	CAA	1957	62 18N	150 06W	351	1	1	1	1	1	1	1	1	1	1	1	1			12						26528
	CAA	1958	62 18N	150 06W	351	1	1	1	1	1	1	1	1	1	1	1	1			12						26528
	CAA	1959	62 18N	150 06W	351	1	1	1	1	1	1	1	1	1	1	1	1			12						26528
	FAA	1960	62 18N	150 06W	351	1	1	1	1	1	1	1	1	1	1	1	1			12						26528
	FAA	1961	62 18N	150 06W	351	1	1	1	1	1	1	1	1	1	1	1	1			12						26528
	FAA	1962	62 18N	150 06W	351	1	1	1	1	1	1	1	1	1	1	1	1			12						26528
	FAA	1963	62 18N	150 06W	351	1	1	1	1	1	1	1	1	1	1	1	1			12						26528
	FAA	1964	62 18N	150 06W	351	1	1	1	1	1	1	1	1	1	1	1	1			12						26528
	FAA	1965	62 18N	150 06W	351	1	1	1	1	1	6	6	6	6	6	6	6			12	04					26528
	FAA	1966	62 18N	150 06W	351	6	6	6	6	6	6	6	6	6	6	6	6			12	05					26528
	FAA	1967	62 18N	150 06W	351	6	6	6	6	6	6	6	6	1	1	1	1			12						26528
	WBAS	1968	62 18N	150 06W	351	1	1	1	1	1	1	1	1	1	1	1	1			12						26528
	WBAS	1969	62 18N	150 06W	351	1	1	1	1	1	1	1	1	1	1	1	1			12						26528
	WBAS	1970	62 18N	150 06W	351	1	1	1	1	1	1	6	6	6	6	6	6			12	05					26528
	WBAS	1971	62 18N	150 06W	351	6	6	6	6	6	6	6	6	6	6	6	6			12						26528
	WBAS	1972	62 18N	150 06W	351	6	6	6	6	6	6	6	6	6	6	6	6			12						26528
	WSO	1973	62 18N	150 06W	354	6	6	6	6	6	6	6	6	6	6	6	6			12						26528
	WSO	1974	62 18N	150 06W	354	6	6	6	6	6	6	6	6	6	6	6	6			12						26528
	WSO	1975	62 18N	150 06W	354	6	6	6	6	6	6	6	6	6	6	6	6			12						26528
	WSO	1976	62 18N	150 06W	354	6	6	6	6	6	6	6	6	6	6	6	6			12						26528
	WSO	1977	62 18N	150 06W	354	6	6	6	6	6	6	6	6	6	6	6	6			12						26528
	WSO	1978	62 18N	150 06W	354	7	7	7	7	7	7	7	7	7	7	7	7			12						26528
	WSO	1979	62 18N	150 06W	354	7	7	7	7	7	7	7	7	7	7	7	7			12						26528
	WSO	1980	62 18N	150 06W	354	7	7	7	7	7	7	7	7	7	7	7	7			12						26528
	WSCO	1981	62 18N	150 06W	354	7	7	7	7	7	1	1	1	1	1	1	1			12						26528
TANACROSS	A	1941	63 24N	143 19W	1200	5	5	6	6	6	6	6	6	6	6	6	6			05						26440
	A	1942	63 24N	143 19W	1200	6	6	6	6	6	6	6	6	6	6	6	6			12						26440
	CAA	1943	63 24N	143 19W	1546	6	6	6	6	6			1	1	1	1	1									26440
	CAA	1944	63 24N	143 19W	1546	1	1	1	1	1								04		04						26440
	CAA	1945	63 24N	143 19W	1546										1	1	1			03						26440
	CAA	1946	63 24N	143 19W	1546	1	1	1	1	1	1	1	1	1	1	1	1			12						26440
	CAA	1947	63 24N	143 19W	1546	1	1	1	1	1	1	1	1	1	1	1	1			12						26440
	CAA	1948	63 24N	143 19W	1546	1	1	1	1	1	1	1	1	1	1	1	1			12						26440
	CAA	1949	63 24N	143 19W	1546	1	1	1	1	1	1	1	1	1	1	1	1			12						26440
	CAA	1950	63 24N	143 19W	1546	1	1	1	1	1	1	1	1	1						08						26440
TANACROSS	AAF	1944	63 24N	143 19W	1554						1	1	1	1	1	1	1			07	06					26405
	AAF	1945	63 24N	143 19W	1554	1	1	1	1	1	1	1	1	1	1					10	10					26405
	AAF	1947	63 24N	143 19W	1554															03	03					26405

RECORDS INDEX ALPHABETIC BY STATION NAME

ALASKA

NAME	TYPE	YEAR	LAT.	LONG.	ELEV.	HOURLY RECORDS BY MONTH 1 = 24 OBS PER DAY J	F	M	A	M	J	J	A	S	O	N	D	NUMBER OF MONTHS IN YEAR WITH SYNOPTIC FORM	MEIL SUMMARY	BAROGRM	THERMGRM	TRIPLE REGISTER	WIND RECORDER	HUMIDITY RECORDER	RADAR LG	WBAN NUMBER
TANAGA ISLAND	NS	1944	51 45N	178 02W	145			1	6	6	6	6	1	1	1	1										25714
	NS	1945	51 45N	178 02W	145	1	1			1		1	1	1	6	6	6									25714
	NS	1946	51 45N	178 02W	145	6	6	6																		25714
	NS	1947	51 45N	178 02W	145	1	1	1	1	1	1	1	1		1	1	1									25714
	NS	1948	51 45N	178 02W	145	1	6	6	6	6	6	6	6	6	6	6	6									25714
	NS	1949	51 45N	178 02W	145	1	1	1																		25714
TANALIAN POINT	A	1939	60 13N	154 22W	308					3	3	3	3	3	3	3	3									26531
	A	1940	60 13N	154 22W	308	3	3	3	3	3	3	3	3													26531
	A	1941	60 13N	154 22W	308				3	3	3	3	3	3			3									26531
	A	1942	60 13N	154 22W	308	5	5	5	5	5	5	5	5	5												26531
	A	1943	60 13N	154 22W	308			5	5	5	5	5	5	5	5	5	5			03						26531
	A	1944	60 13N	154 22W	308	5	5	5	5	5	5	5	5	5	5	5	5			12						26531
	A	1945	60 13N	154 22W	308	5	5	5	5	5	5	5	5	5	5	5	5			12						26531
	A	1946	60 13N	154 22W	308	5	5	5	5	5	5	5	5	5	5	5	5			12						26531
	A	1947	60 13N	154 22W	308	5	5	5	5	5	5	5	5	5	5	5	5			12						26531
	A	1948	60 13N	154 22W	308	5	5	5	5	5	5	5	5	5	5	5	5			10						26531
TANANA	S	1909	65 10N	152 06W	220														04							26529
	S	1910	65 10N	152 06W	220														12							26529
	S	1911	65 10N	152 06W	220														12							26529
	S	1912	65 10N	152 06W	220														12							26529
	S	1913	65 10N	152 06W	220														12							26529
	S	1914	65 10N	152 06W	220														12							26529
	S	1915	65 10N	152 06W	220														12							26529
	S	1916	65 10N	152 06W	220														12	01						26529
	S	1917	65 10N	152 06W	220														12	12						26529
	S	1918	65 10N	152 06W	220														12	12						26529
	S	1919	65 10N	152 06W	220														12	12	06					26529
	S	1920	65 10N	152 06W	220														12	12	07					26529
	S	1921	65 10N	152 06W	220														12	12	05					26529
	S	1922	65 10N	152 06W	220														12	12	12					26529
	S	1923	65 10N	152 06W	220														12	12	12					26529
	S	1924	65 10N	152 06W	220														12	12	12					26529
	S	1925	65 10N	152 06W	220														12	12	12					26529
	S	1926	65 10N	152 06W	220														12	12	12					26529
	S	1927	65 10N	152 06W	220														12	12	12					26529
	S	1928	65 10N	152 06W	220														12	12	12					26529
	SA	1929	65 10N	152 06W	220									4	4	4	4		12	12	12					26529
	SA	1930	65 10N	152 06W	220	3	3	3	3	3	3	3	3	3	3	3	3		12	12	12					26529
	SA	1931	65 10N	152 06W	220	3	3	3	3	3	3	3	3	3	3	3	3		12	12	12					26529
	SA	1932	65 10N	152 06W	220	3	3	3	3	3	3	3	3	3	3	3	3		11	11	11					26529
	SA	1933	65 10N	152 06W	220	3	3	3	3	3	3	3	3	3	3	3	3									26529
	SA	1934	65 10N	152 06W	220	3	3	3	3	3	3	3	3	3	3	3	3									26529
	SA	1935	65 10N	152 06W	220	3	3	3	3	3	3	3	3	3	3	3	3									26529
	SA	1936	65 10N	152 06W	220	3	3	3	3	3	3	3	3	3	3	3	3									26529
	SA	1937	65 10N	152 06W	220	3	3	3	3	3	3	3	3	3	3	3	3			06						26529
	SA	1938	65 10N	152 06W	220	3	3	3	3	3	3	3	3	3	3	3	3		10	11						26529
	SA	1939	65 10N	152 06W	234	3	3	3	3	3	3	3	3	3	3	3	3		12	11						26529
	SA	1940	65 10N	152 06W	234	3	3	3	3	3	3	3	3	3	3	3	3		12	01						26529
	CAA	1941	65 10N	152 06W	234	6	6	6	6	6	6	6	6	6	6	6	6	04	08							26529
	CAA	1942	65 10N	152 06W	234	6	6	6	6	6	6	6	6	6	6	6	6	05		01						26529
	CAA	1943	65 10N	152 06W	234	6	6	6	6	6										02						26529
	CAA	1945	65 10N	152 06W	240											1	1			12						26529
	CAA	1946	65 10N	152 06W	240	1	1	1	1	1	1	1	1	1	1	1	1			12						26529
	CAA	1947	65 10N	152 06W	240	1	1	1	1	1	1	1	1	1	1	1	1			12						26529
	CAA	1948	65 10N	152 06W	240	1	1	1	1	1	1	1	1	1	1	1	1			12						26529
	CAA	1949	65 10N	152 06W	240	1	1		1	1	1	1	1	1	1	1	1			09						26529
	CAA	1950	65 10N	152 06W	240	1	1	1	1	1	1	1	1	1	1	1	1			12						26529
	CAA	1951	65 10N	152 06W	240	1	1	1	1	1	1	1	1	1	1	1	1			12						26529
	CAA	1952	65 10N	152 06W	240	1	1	1	1	1	1	1	1	1	1	1	1			12						26529
	CAA	1953	65 10N	152 06W	240	1	1	1	1	1	1	1	1	1	1	1	1			12						26529
	CAA	1954	65 10N	152 06W	240	1	1	1	1	1	1	1	1	1	1	1	1			12						26529
	CAA	1955	65 10N	152 06W	240	1	1	1	1	1	1	1	1	1	1	1	1			12						26529
	CAA	1956	65 10N	152 06W	240	1	1	1	1	1	1	1	1	1	1	1	1			12						26529
	CAA	1957	65 10N	152 06W	240	1	1	1	1	1	1	1	1	1	1	1	1			12						26529
	CAA	1958	65 10N	152 06W	240	1	1	1	1	1	1	1	1	1	1	1	1			12						26529
	CAA	1959	65 10N	152 06W	240	1	1	1	1	1	1	1	1	1	1	1	1			12						26529
	FAA	1960	65 10N	152 06W	240	1	1	1	1	1	1	1	1	1	1	1	1			12						26529
	FAA	1961	65 10N	152 06W	240	1	1	1	1	1	1	1	1	1	1	1	1			12						26529
	FAA	1962	65 10N	152 06W	240	1	1	1	1	1	1	1	1	1	1	1	1			12						26529
	FAA	1963	65 10N	152 06W	240	1	1	1	1	1	1	1	1	1	1	1	1			12						26529
	FAA	1964	65 10N	152 06W	240	1	1	1	1	1	6	6	6	6	6	6	6			12						26529
	FAA	1965	65 10N	152 06W	240	6	6	6	6	6	6	6	6	6	6	6	6			12	06					26529
	FAA	1966	65 10N	152 06W	240	6	6	6	6	6	6	6	6	6	6	6	6			12	08					26529
	FAA	1967	65 10N	152 06W	240	6	6	6	6	6	6	6	6	7	6	6	6			12	09					26529
	WBAS	1968	65 10N	152 06W	240	1	1	1	1	1	1	1	6	6	6	6	6			12	05					26529
	WBAS	1969	65 10N	152 06W	240	6	6	6	6	6	6	6	6	6	6	6	6			12	11					26529
	FSS	1970	65 10N	152 06W	240	6	6	6	6	6	6	6	6	6	6	6	6			12	12					26529
	FSS	1971	65 10N	152 06W	240	6	6	6	6	6	6	6	6	6	6	6	6			12	12					26529
	FSS	1972	65 10N	152 06W	240	6	6	6	6	6	6	6	6	6	6	6	6			12	11					26529
	FSS	1973	65 10N	152 06W	240	6	6	6	6	6	6	6	6	6	6	6	6			12	02					26529
	FSS	1974	65 10N	152 06W	240	6	6	6	6	6	6	6	6	6	6	6	6			12						26529
	FSS	1975	65 10N	152 06W	240	6	6	6	6	6	6	6	6	6	6	6	6			12						26529
	FSS	1976	65 10N	152 06W	240	6	6	6	6	6	6	6	6	6	6	6	6			12						26529
	FSS	1977	65 10N	152 06W	240	6	6	6	6	6	6	6	6	6	6	6	6			12						26529
	FSS	1978	65 10N	152 06W	240	6	6	6	6	6	6	6	6	6	6	6	6			12						26529
	FSS	1979	65 10N	152 06W	240	6	6	6	6	6	6	6	6	6	6	6	6			12						26529
	FSS	1980	65 10N	152 06W	240	6	6	6	6	6	6	6	6	6	6	6	6			12						26529
	FSS	1981	65 10N	152 06W	240	6	6	6	6	6	6	6	6	6	6	6	6			12						26529

RECORDS INDEX ALPHABETIC BY STATION NAME

ALASKA

NAME	TYPE	YEAR	LAT.	LONG.	ELEV.	HOURLY RECORDS BY MONTH (1 = 24 OBS PER DAY) J	F	M	A	M	J	J	A	S	O	N	D	NUMBER OF MONTHS IN YEAR WITH: SYNOPTIC FORM	METL SUMMARY	BAROGRM	THERMGRM	TRIPLE REGISTER	WIND RECORDER	HUMIDITY RECORDER	RADAR LG	WBAN NUMBER
TANANA	AFS	1943	65 12N	152 12W	230						1	1	1	1	1	1	1			07						26504
	AFS	1944	65 12N	152 12W	230	1	1	1	1	1	1	1	1	1	1	1	1			12						26504
	AFS	1945	65 12N	152 12W	230	1	1	1	1	1	1	1	1	1	1	1	1			10						26504
TATALINA	AFB	1952	62 54N	155 59W	939				6			5	5	5	5	5	6			03						26536
	AFB	1953	62 54N	155 59W	939	6	6	6	6	6	6	6	6	6	6	6	6			12						26536
	AFB	1954	62 54N	155 59W	939	6	6	6	6	6	6	6	6	6	6	6	6			12						26536
	AFB	1955	62 54N	155 59W	939	1	6	6	6	6	6	6	6	6	1	6	6			12						26536
	AFB	1956	62 54N	155 59W	939	6	6	6	6	1	1	1	1	1	1	1	1			11						26536
	AFB	1957	62 54N	155 59W	939	1	1	1	1	1	1	1	1	1	1	1	1			12						26536
	AFB	1958	62 54N	155 59W	939	1	1	1	1	1	7	7	7	7	7	7	7			12						26536
	AFB	1959	62 54N	155 59W	939	7	7	7	7	7	7	7	7	7	7	7	7			12						26536
	AFB	1960	62 54N	155 59W	939	7	7	7	7	7	7	7	7	7	7	7	7			12						26536
	AFB	1961	62 53N	155 57W	939	7	7	7	7	7	7	7	7	7	7	7	7			09						26536
	AFB	1962	62 53N	155 57W	939	7	7	7	7	7	7	7	7	7	7	7	7			12						26536
	AFB	1963	62 53N	155 57W	939	7	7	7	7	7	7	7	1	7	7	7	7			12						26536
	AFB	1964	62 53N	155 57W	897	7	7	7	7	7	7	7	7	7	7	1	1			03						26536
	AFB	1965	62 53N	155 57W	897	1	1	1	7	1	1	7	7	7	7	7	1									26536
	AFB	1966	62 53N	155 57W	897	1	1	1	7	7	1	1	1	1	1	7	7									26536
	AFB	1967	62 53N	155 57W	931	7	7	7	1	7	7	7	7	7	7	7	7						12			26536
	AFB	1968	62 53N	155 57W	931	7	7	7	7	6	6	6	5	7	7	7	5						12			26536
	AFB	1969	62 53N	155 57W	931	5	5	7	7	7	7	7	6	7	6	7	7						12			26536
	AFB	1970	62 53N	155 57W	931	7	5	7	7	7	7	6	1	1	1	1	1						12			26536
	AFB	1971	62 53N	155 57W	931	1	1	1	6	6	6	6	6	6	6	6	6						12			26536
	AFB	1972	62 53N	155 57W	931	6	6	6	7	7	7	7	7	7	7	7	7						12			26536
	AFB	1973	62 53N	155 57W	931	6	6	7	7	6	6	6	6	7	7	7	7						03			26536
	AFB	1974	62 53N	155 57W	931	6	6	6	7	7	7	7	7	7	7	7	7									26536
	AFB	1975	62 53N	155 57W	931	7	7	1	1	1	6	6	6	6	6	6	6									26536
	AFB	1976	62 54N	155 58W	931	6	6	6	6	6	6	6	6	6	6	6	6									26536
	AFB	1977	62 54N	155 58W	931	6	6	6	6	6	6	6	6	6	6	6	6									26536
	AFB	1978	62 54N	155 58W	931	6	6	6	6	1	1	1	1	1	1	1	1									26536
	AFB	1979	62 54N	155 58W	931	1	1	1	1	1	1	1	1	1	1	1	1									26536
	AFB	1980	62 54N	155 58W	931	1	1	1	1	1	1	1	1	1	1	1	1									26536
	AFB	1981	62 54N	155 58W	931	1	1	1	1	1	1	1	1	1	1	1	1									26536
TAYLOR	A	1940	65 40N	164 47W	250		3	3	4	4				4			3									
	A	1941	65 40N	164 47W	250	3	3	3	3	3	3			4												
TELLER	A	1937	65 16N	166 21W	10							3	3	3	3	3	3									26626
	A	1938	65 16N	166 21W	10	3	3	3	3	3	3	3	3	3	3	3	3									26626
	A	1939	65 16N	166 21W	10	3	3	3	3	3	3	3	3	3	3	3	3									26626
	A	1940	65 16N	166 21W	10	3	3	3	3	3	3	3	3	3	3	3	3									26626
	A	1941	65 16N	166 21W	10	3	3	3	3	3	3	3	3	3	3	3	3									26626
	A	1942	65 16N	166 21W	10	3	3	4	4	3	3	3	3	3	3	3	3			05						26626
	A	1943	65 16N	166 21W	10	3	3	3	3	3	5	6								12						26626
	A	1946	65 16N	166 21W	10				5	5	5	5	5	5	5	5	5			06						26626
	A	1947	65 16N	166 21W	10	5	5	5	5	5	5	5	5	5	5	5	5									26626
	A	1948	65 16N	166 21W	10	5	5	5	5	5	5	5	5	5	5	5	5									26626
	A	1949	65 16N	166 21W	10	5	5	5	5	5	5	5	5	5	5	5	5									26626
	A	1950	65 16N	166 21W	10	5	5	5	5	5	5	5	5	5	5	5	5									26626
	A	1951	65 16N	166 21W	10	5	5	5	5	5	5	5	5	5	5	5	5									26626
	A	1952	65 16N	166 21W	10	5	5	5	5	5	5	5	5	5	5	5	5									26626
	A	1953	65 16N	166 21W	10	5	5	5	5	5	5	5	5	5	5	5	5									26626
	A	1954	65 16N	166 21W	10	5	5	5	5	5	5	5	5	5	5	5	5									26626
	A	1955	65 16N	166 21W	10	5	5	5	5	5	5	5	5	5	5	5	5									26626
	A	1956	65 16N	166 21W	10	5	5	5	5	5	5	5	5	5	5	5	5									26626
	A	1957	65 16N	166 21W	10	5	5	5	5	5	5	5	5	5	5	5	5									26626
	A	1958	65 16N	166 21W	10				5	5	5	5	5	5	5	5	5									26626
	A	1959	65 16N	166 21W	10	5	5	5	5	5	5	5	5	5	5	5	5									26626
	A	1960	65 16N	166 21W	10	5	5	5	5	5	5	5	5	5	5	5	5									26626
	A	1961	65 16N	166 21W	10	5	5	5	5	5	5	5	5	5	5	5	5									26626
	A	1962	65 16N	166 21W	10	5	5	5	5	5	5	5	5	5	5	5	5									26626
	A	1963	65 16N	166 21W	10	5	5	5																		26626
TELLER	AAF	1943	65 18N	166 55W	10								1	1						06						26607
	AAF	1944	65 18N	166 55W	10															12	03					26607
	AAF	1945	65 18N	166 55W	10															09	09					26607
TENAKEE	A	1940	57 47N	135 12W	19		3	3	3	3	3	3	3	3		3	3									25336
	A	1941	57 47N	135 12W	19	3	3	4	5	5		5	5	5	5	5	5			05						25336
	A	1942	57 47N	135 12W	19	5	5	5	5	5	5	5	5	5	5	5	5			12						25336
	A	1943	57 47N	135 12W	19	5	5	5	5	5	5	5	5	5	5	5	5			12						25336
	A	1944	57 47N	135 12W	19	5	5	5	5	5	5	5	5	5	5					09						25336
	A	1945	57 47N	135 12W	19	5	5	5	5	5	5	5	5	5	5	5	5			08						25336
	A	1946	57 47N	135 12W	19	5	5	5	5	5	5	5	5													25336
	A	1947	57 47N	135 12W	19				5	5	5	5	5	5	5	5	5									25336
	A	1948	57 47N	135 12W	19	5	5	5	5	5	5	5	5													25336
	A	1949	57 47N	135 12W	19		5	5	5	5	5	5	5	5	5	5	5									25336
	A	1950	57 47N	135 12W	19	5	5	5	5	5	5	5	5	5	5	5	5									25336
	A	1951	57 47N	135 12W	19	5	5																			25336
TETLIN	A	1940	63 10N	142 32W	1800										3	3	3									
	A	1941	63 10N	142 32W	1800	3	3	3	4	5	5	4	4	4	4	4	4									
	A	1942	63 10N	142 32W	1800	4	4	4	4	4	4															
THORNBROUGH	AAF	1942	55 12N	162 43W	99			6	6	6	1	1	1	1	1	1	1			07						25603
	AAF	1943	55 12N	162 43W	99	1	1	1	1	1	1	1	1	1	1	1	1			12						25603
	AAF	1944	55 12N	162 43W	99	1	1	1	1	1	1	1	1	1	1	1	1			12			05			25603
	AAF	1945	55 12N	162 43W	99	1	1	1	1	1	1	1	1	1	1	1	1			12	12		12			25603
	AAF	1946	55 12N	162 43W	99	1	1	1	1	1	1	1	1	1	1	1	1			12	12		12			25603

RECORDS INDEX ALPHABETIC BY STATION NAME

ALASKA

NAME	TYPE	YEAR	LAT.	LONG.	ELEV.	HOURLY RECORDS BY MONTH 1 = 24 OBS PER DAY: J	F	M	A	M	J	J	A	S	O	N	D	NUMBER OF MONTHS IN YEAR WITH: SYNOPTIC FORM	METL SUMMARY	BAROGRM	THERMGRM	TRIPLE REGISTER	WIND RECORDER	HUMIDITY RECORDER	RADAR LG	WBAN NUMBER
THORNBROUGH	AAF	1947	55 12N	162 43W	99	1	1	1	1	1	1	1	1	1	1	1	1			12	12		12			25603
	AFB	1948	55 12N	162 43W	99	1	1	1	1	1	1	1	1	1	1	1	1			12	12		12			25603
	AFB	1949	55 12N	162 43W	99	1	1	1	1	1	1	1	1	1	1	1	1			12	12		12			25603
	AFB	1950	55 12N	162 43W	99	1	1	1	1	1	1	1	1	1	1	1	1			12	12		12			25603
	AFB	1951	55 12N	162 43W	99	1	1	1	1	1	1	1	1	1	1	1	1			12	12		12			25603
	AFB	1952	55 12N	162 43W	99	1	1	1	1	1	1	1	1	1	1	1	1			12	12		12			25603
	AFB	1953	55 12N	162 43W	99	1	1	1	1	1	1	1	1	1	1	1	1			11	03		03			25603
	AFB	1954	55 12N	162 43W	99	4	4	4	4	4	4									06						25603
TIGLUKPUK	SAWR	1978	68 23N	151 30W	1932										6	6	6									
	SAWR	1979	68 23N	151 30W	1932	6	6																			
TIN CITY	A	1937	65 34N	167 55W	269										3	3	3									
	A	1938	65 34N	167 55W	269	3	3	3	3	3	3	3	3	3	3											
TIN CITY	AFS	1953	65 34N	167 55W	271					5	6	7	7	6	6	6	6			03						26634
	AFS	1954	65 34N	167 55W	271	6	6	6	6	6	6	6	6	6	6	6	6			12						26634
	AFS	1955	65 34N	167 55W	271	6	6	6	6	1	1	1	1	1	6	6	6			12						26634
	AFS	1956	65 34N	167 55W	271	1	1	1	1	1	1	1	1	1	1	1	1			11						26634
	AFS	1957	65 34N	167 55W	271	1	1	1	1	1	1	1	1	1	1	1	1			12						26634
	AFS	1958	65 34N	167 55W	271	1	1	1	1	1	7	7	7	7	7	7	7			12						26634
	AFS	1959	65 34N	167 55W	271	7	7	7	7	7	7	7	7	7	7	7	7			12						26634
	AFS	1960	65 34N	167 55W	271	7	7	7	7	7	1	1	1	1	1	1	1			12						26634
	AFS	1961	65 34N	167 55W	271	1	1	1	1	1	1	1	1	1	1	1	1			12						26634
	AFS	1962	65 34N	167 55W	271	1	1	1	1	1	1	1	1	1	1	1	1			12						26634
	AFS	1963	65 34N	167 55W	271	1	1	1	1	1	1	1	1	1	1	1	1			12						26634
	AFS	1964	65 34N	167 55W	273	1	1	1	1	1	7	1	1	1	1	7	7			03						26634
	AFS	1965	65 34N	167 55W	273	1	1	1	1	1	1	1	1	1	1	7	7									26634
	AFS	1966	65 34N	167 55W	273	1	1	1	1	1	1	1	1	7	7	1	7									26634
	AFS	1967	65 34N	167 55W	273	7	7	7	7	1	1	1	1	1	1	1	7									26634
	AFS	1968	65 34N	167 55W	258	6	6	7	1	1	7	7	7	7	7	6	7									26634
	AFS	1969	65 34N	167 55W	258	7	7	7	6	1	1	1	7	7	7	1	1									26634
	AFS	1970	65 34N	167 55W	258	1	1	6	7	7	1	1	1	1	1	1	1									26634
	AFS	1971	65 34N	167 55W	258	1	1	1	1	1	1	1	1	1	1	1	1									26634
	AFS	1972	65 34N	167 55W	258	1	1	1	6	6	6	6	6	6	6	6	6									26634
	AFS	1973	65 34N	167 55W	258	6	6	7	7	6	6	6	7	7	7	7	7									26634
	AFS	1974	65 34N	167 55W	258	7	7	7	7	7	7	7	7	7	7	7	7									26634
	AFS	1975	65 34N	167 55W	258	7	7	7	7	7	7	7	7	7	7	7	7									26634
	AFS	1976	65 34N	167 55W	258	6	6	6	6	6	6	6	6	6	6	6	6									26634
	AFS	1977	65 34N	167 55W	258	6	6	6	6	6	6	6	6	6	6	6	6									26634
	AFS	1978	65 34N	167 55W	258	6	6	6	6	6	1	1	1	1	1	1	1									26634
	AFS	1979	65 34N	167 55W	258	1	1	1	1	1	1	1	1	1	1	1	1									26634
	AFS	1980	65 34N	167 55W	258	1	1	1	1	1	1	1	1	1	1	1	1									26634
	AFS	1981	65 34N	167 55W	258	1	1	1	1	1	1	1	1	1	1	1	1									26634
TOGIAK	A	1980	59 03N	160 23W	12												5									
	A	1981	59 03N	160 23W	12	5	5	5	5	5	3	3	3	3	3	3	3									
TOK LORAN	MARS	1977	63 19N	142 43W	1645						5	5	5	5	5	5	5									
	MARS	1978	63 19N	142 43W	1645	5	5	5	5	5	5	5	5	5	5	5	3									
	MARS	1979	63 19N	142 43W	1645	3	3	5	5	5	5	5	5													
	MARS	1980	63 19N	142 43W	1645			5	5	5	5	5	5	5	5	5	5									
	MARS	1981	63 19N	142 43W	1645	5	5	5	5	5	5	5	5	5	5	5	5									
TOKSOOK	SAWR	1966	60 32N	165 07W	15										3	3	3									
	SAWR	1967	60 32N	165 07W	15	3	3	3	3	3	3	3	3	3	3	3	3									
	SAWR	1968	60 32N	165 07W	15	3	3	3	3	3	3	3	3	3	3	3	3									
	SAWR	1969	60 32N	165 07W	15	3	3	3	3	3	3	3	3	3	3	3	3									
	SAWR	1970	60 32N	165 07W	15	3	3	3	3	3	3	3	3	3	3	3	3									
	SAWR	1971	60 32N	165 07W	15	3	3	3	3		3	3	3	3	3	3										
	SAWR	1972	60 32N	165 07W	15									3	3	3										
	SAWR	1973	60 32N	165 07W	15												3									
	SAWR	1974	60 32N	165 07W	15	3																				
TONSINA	SAWR	1975	61 33N	145 13W	1875		6	6	6	6	6	6	6	6	6	6										
	SAWR	1976	61 33N	145 13W	1875				6	6	6	6	6	6	6	6										
TRAIL RIDGE	SAWR	1980	61 50N	151 05W	217							1	1	1	1	1	1									
TREE POINT LIGHT STA	CG	1940	54 48N	130 56W	36		3	3	3	3	4	4	4	4	5	5	5			03						25337
	CG	1941	54 48N	130 56W	36	5	5	5	5	5	5	5	5	5	5	5	5			12						25337
	CG	1942	54 48N	130 56W	36				5	5	5	4	4	4	4	4	4			09						25337
	CG	1943	54 48N	130 56W	36	4	4	4	4	4	4	4	4	5	1	1	1			11						25337
	CG	1944	54 48N	130 56W	36	1	1	1	1	1	1	1	1	1	1	1	1			12						25337
	CG	1945	54 48N	130 56W	36	1	1	1	1	1	1	1	1	1	1	1	1			12						25337
	CG	1946	54 48N	130 56W	36	1	6	6	6	6	6	6	7	7	7	5	4			09						25337
	CG	1947	54 48N	130 56W	36	4	4	4	4	4	4	4	4	4	4	4	4			10						25337
	CG	1948	54 48N	130 56W	36	4	4	4	4	4	4	4	4	4	4	4	4			12						25337
	CG	1949	54 48N	130 56W	36	4	4	4	4	4	4	4	4	4	4	4	4			12						25337
	CG	1950	54 48N	130 56W	36	4	4	4	4	4	4	4	4	4	4	4	4			05						25337
	CG	1951	54 48N	130 56W	36	4	4	4	4	4	4	4	4	4	4	4	4									25337
	CG	1952	54 48N	130 56W	36	4	4	4	4	4	4	4	4	4	4	4	4									25337
	CG	1953	54 48N	130 56W	36	4	4	4	4	4	4	4	4	4	4	4	4									25337
	CG	1954	54 48N	130 56W	36	5	5	5	5	5	5	5	5	5	5	5	5									25337
	CG	1955	54 48N	130 56W	36	5	5	5	5	5	5	5	5	5	5	5	5									25337
	CG	1956	54 48N	130 56W	36	5	5	5	5	5	5	5	5	5	5	5	5									25337
	CG	1957	54 48N	130 56W	36	5	5	5	5	5	5	5	5	5	5	5	5									25337
	CG	1958	54 48N	130 56W	36	5	5	5	5	5	5	5	5	5	5	5	5									25337
	CG	1959	54 48N	130 56W	36	5	5	5	5	5	5	5	5	5	5	5	5									25337
	CG	1960	54 48N	130 56W	36	5	5	5	5	5	5	5	5	5	5	5	5									25337

RECORDS INDEX ALPHABETIC BY STATION NAME

ALASKA

NAME	TYPE	YEAR	LAT.	LONG.	ELEV.	HOURLY RECORDS BY MONTH (1 = 24 OBS PER DAY) J	F	M	A	M	J	J	A	S	O	N	D	NUMBER OF MONTHS IN YEAR WITH: SYNOPTIC FORM	METL SUMMARY	BAROGRM	THERMGRM	TRIPLE REGISTER	WIND RECORDER	HUMIDITY RECORDER	RADAR LG	WBAN NUMBER
TREE POINT LIGHT STA	CG	1961	54 48N	130 56W	36	5	5	5	5	5	5	5	5	5	5	5	5									25337
	CG	1962	54 48N	130 56W	36	5	5	5	5	5	5	5	5	5	5	5	5									25337
	CG	1963	54 48N	130 56W	36	5	5	5	5	5	5	5	5	5	5	5	5									25337
	CG	1964	54 48N	130 56W	36	5	5	5	5	5	5	5	5	5	5	5	5									25337
	CG	1965	54 48N	130 56W	36	5	5	5	5	5	5	5	5	5	5	5	5									25337
	CG	1966	54 48N	130 56W	36	5	5	5	5	5	5	5	5	5	5	5	5									25337
	CG	1967	54 48N	130 56W	36	5	5	5	5	5	5	5	5	5	5	5	5									25337
	CG	1968	54 48N	130 56W	36	5	5	5	5	5	5	5	5	5	5	5	5									25337
	CG	1969	54 48N	130 56W	36	5	5	5	5	5	5	5	5	5	5	5	5									25337
	CG	1970	54 48N	130 56W	36	5																				25337
TRINITY-UGASHIK	SAWR	1966	57 26N	157 44W	132							5	5	5												
TULAGEAK	SAWR	1981	71 09N	155 43W	8		1	1																		
TUNALIK RIVER	SAWR	1978	70 12N	161 05W	135												1									
	SAWR	1979	70 12N	161 05W	135	1	1	1	1	1	1	1	1	1	1	1	1									
	SAWR	1980	70 12N	161 05W	135	1	1																			
TUNGAK CREEK	SAWR	1981	69 53N	162 17W	75												1									
TYONEK	A	1940	61 02N	151 11W	50						3	3	3	3	3	3	4									
	A	1941	61 02N	151 11W	50	3	5	4	3	3	3			3	3	3	3			03						
	A	1942	61 02N	151 11W	50	3	3	3	3	3										05						
TYONE LAKE	A	1969	62 31N	146 42W	2371							4	4	4	4		4									
	A	1970	62 31N	146 42W	2371	4	4	4	4	4	4	4	4	4		3	3									
	A	1971	62 31N	146 42W	2371	3	3	3					3	3	3											
UGNU	SAWR	1969	70 23N	149 50W	48	6																				
UGNU KUPARUK	SAWR	1981	70 19N	149 35W	67												3									
UMIAT	CAA	1946	69 22N	152 08W	337								7	1	1	1	1			05						26508
	WBAS	1947	69 22N	152 08W	337	1	1	1	1	1	1	1	1	1	1	1	1			12						26508
	WBAS	1948	69 22N	152 08W	337	1	1	1	1	1	1	1	1	1	1	1	1			12						26508
	WBAS	1949	69 22N	152 08W	337	1	1	1	1	1	1	1	1	1	1	1	1			12						26508
	WBAS	1950	69 22N	152 08W	337	1	1	1	1	1	1	1	1	1	1	1	1			12						26508
	WBAS	1951	69 22N	152 08W	337	1	1	1	1	1	1	1	1	1	1	1	1			12						26508
	WBAS	1952	69 22N	152 08W	337	1	1	1	1	1	1	1	1	1	1	1	1			12						26508
	CAA	1953	69 22N	152 08W	337	5	5	5	5	5	5									06						26508
	SAWR	1956	69 22N	152 08W	337	5	5	6	5	5	6	5	5	5	5	5	1									26508
	SAWR	1957	69 22N	152 08W	337	1	1	1	1	1	1	5														26508
	SAWR	1958	69 22N	152 08W	337										3	5	3									26508
	SAWR	1959	69 22N	152 08W	337	3	4	4	4	4	4	4	4	4	4	4	4									26508
	SAWR	1960	69 22N	152 08W	337	3	3	3	3	3	4	4	4	4	4	4	4									26508
	SAWR	1961	69 22N	152 08W	337	3	3	3	3	3	3	3	3	3	3	3	3									26508
	SAWR	1962	69 22N	152 08W	337	3	3	3		3	3	3	3	3		3	3									26508
	SAWR	1963	69 22N	152 08W	337	3	3									5	5									26508
	SAWR	1964	69 22N	152 08W	337	5	5	5	5	5	5	5	5	5	5	5	5									26508
	SAWR	1965	69 22N	152 08W	337	5	5	5	5	5	5	5	5	5	5	5	5									26508
	SAWR	1969	69 22N	152 08W	337						5	5	5	5	5	5	5									26508
	SAWR	1970	69 22N	152 08W	337	5	5	5	5	5	5	5														26508
	SAWR	1971	69 22N	152 08W	337						5				5	5										26508
	SAWR	1975	69 22N	152 08W	337										6	6	6									26508
	SAWR	1976	69 22N	152 08W	337	6	6	6	6	6	6	6	6	6	6	6	6									26508
	SAWR	1977	69 22N	152 08W	337	6	6	6	6	6	6	6	6	6	6	6	6									26508
	SAWR	1978	69 22N	152 08W	266		1	1	1	1																26508
UMIAT	A	1978	69 22N	152 08W	266	6	6	6	6	6	6	6	6	6	6	6	6									26508
	A	1979	69 22N	152 08W	266	6	6	1	1	1	1	1	1	1	1	1	1									26508
	A	1980	69 22N	152 08W	266	1	1	1	1	1	1	6	6	6	6	6	6									26508
	A	1981	69 22N	152 08W	266	1	1	1	1	1	6	6	6	6	6	6	6									26508
UMIAT	NS	1945	69 22N	152 08W	337				1	1	1	1	1	1	1	1	1			09						26506
	NS	1946	69 22N	152 08W	337	1	1	1	1	1	1	1								07						26506
UMIAT	AFS	1953	69 22N	152 08W	340							1	1	1	1	1	1			06						26537
	AFS	1954	69 22N	152 08W	340	1	1	1	1	1	1	1	1							08						26537
	AFS	1955	69 22N	152 08W	340		1													01						26537
UMNAK	SAWR	1951	53 23N	167 54W	130	5	5	5	5	6	6	5	5	5	5	5	5									25621
	SAWR	1952	53 23N	167 54W	130	5	5	5	5	5	5	5	5	5	5	5										25621
	SAWR	1953	53 23N	167 54W	130		5	5	5	5	5	5	5	5	5	5	5									25621
	SAWR	1954	53 23N	167 54W	130	5	5		5	5	5	5	6	5	6	5	6									25621
	SAWR	1955	53 23N	167 54W	130	6	5	5	5	5	5	5	5	5	5	5	5									25621
	SAWR	1956	53 23N	167 54W	130	5	5	5	5	5	5	5	5	5	6	6	5									25621
	SAWR	1957	53 23N	167 54W	130								5	5	5	5	5									25621
	SAWR	1959	53 23N	167 54W	130	5	5	5			4	5	5	6	6	6	6									25621
	SAWR	1960	53 23N	167 54W	130	5	5		5	5	5	5	5	5	5	5										25621
	SAWR	1961	53 23N	167 54W	130	5	5	5	5	5	5	5	5	6	5	5	5									25621
	SAWR	1962	53 23N	167 54W	130	5	5	5	5	5	6	5	5	5	5	5	5									25621
	SAWR	1963	53 23N	167 54W	130	5	5	5	5	5	5	5	5	5	5	5	5									25621
	SAWR	1964	53 23N	167 54W	130	5	5		5	5	5	5			5	5	5									25621
	SAWR	1965	53 23N	167 54W	130	5	5	5	5	5	5	5	5	5	5		5									25621
	SAWR	1966	53 23N	167 54W	130	3	3	3				3	5	5	5	5	5									25621
	SAWR	1967	53 23N	167 54W	130	5	5	5	5	5	5	5	5	5	5	5	5									25621
	SAWR	1968	53 23N	167 54W	130	5	5	5	5	5	5	5	5	5	5	5	5									25621
	SAWR	1969	53 23N	167 54W	130	5	5	5	5	5	5	5	5	5	5	5										25621
	SAWR	1972	53 23N	167 54W	130				5	5	5	5	5	5												25621

RECORDS INDEX ALPHABETIC BY STATION NAME

ALASKA

NAME	TYPE	YEAR	LAT.	LONG.	ELEV.	HOURLY RECORDS BY MONTH 1 = 24 OBS PER DAY: J	F	M	A	M	J	J	A	S	O	N	D	NUMBER OF MONTHS IN YEAR WITH: SYNOPTIC FORM	METL SUMMARY	BAROGRM	THERMGRM	TRIPLE REGISTER	WIND RECORDER	HUMIDITY RECORDER	RADAR LG	WBAN NUMBER
UMNAK ISLAND	AAF	1944	53 32N	167 47W	67							1	1	1	1	1	1			06			08			25610
	AAF	1945	53 32N	167 47W	67	1	1	1	1	1	1	1	1	1						09	05		09			25610
	AAF	1946	53 32N	167 47W	67															08	08					25610
UMNAK ISLAND	SEE CAPE AFB																									25602
UNALAKLEET	A	1930	63 53N	160 48W	30												3									26627
	A	1931	63 53N	160 48W	30		3	3	3	3	3	3	3	3	3	3	3									26627
	A	1932	63 53N	160 48W	30	3	3		3	3	3	3	3	3	3	3	3									26627
	A	1933	63 53N	160 48W	30	3	3	3	3	3	3	3	3	3	3	3	3									26627
	A	1934	63 53N	160 48W	30	3	3	3	3	3	3	3	3	3	3	3	3									26627
	A	1935	63 53N	160 48W	30	3	3	3	3	3	3	3	3	3	3	3	3									26627
	A	1936	63 53N	160 48W	30	3	3	3	3	3	3	3	3	3		3										26627
	A	1937	63 53N	160 48W	30										3		3									26627
	A	1938	63 53N	160 48W	30	3	3	3	3					3	3	3	3									26627
	A	1939	63 53N	160 48W	30	3	3	3	3	3	3	3	3	3	3	3	3									26627
	A	1940	63 53N	160 48W	30	3	3	5	5	4	3	3	3	5	5	5	3									26627
	A	1941	63 53N	160 48W	20	3	4	4	4	6	5	5	5	5	6	6	6			08						26627
	A	1942	63 53N	160 48W	20	6	6	6	6	6	5	5	5		5	5	5			11						26627
	A	1943	63 53N	160 48W	20	5	5	5	5	5	7	1								06						26627
	CAA	1945	63 53N	160 48W	21											1	1									26627
	CAA	1946	63 53N	160 48W	21	1	1	1	1	1	1	1	1	1	1	1	1			12						26627
	CAA	1947	63 53N	160 48W	21	1	1	1	1	1	1	1	1	1	1	1	1			12						26627
	CAA	1948	63 53N	160 48W	21	1	1	1	1	1	1	1	1	1	1	1	1			12						26627
	CAA	1949	63 53N	160 48W	21	1	1		1	1	1	1	1	1	1	1	1			12						26627
	CAA	1950	63 53N	160 48W	21	1	1	1	1	1	1	1	1	1	1	1	1			12						26627
	CAA	1951	63 53N	160 48W	21	1	1	1	1	1	1	1	1	1	1	1	1			12						26627
	CAA	1952	63 53N	160 48W	21	1	1	1	1	1	1	1	1	1	1	1	1			12						26627
	CAA	1953	63 53N	160 48W	21	1	1	1	1	1	1	1	1	1	1	1	1			12						26627
	CAA	1954	63 53N	160 48W	21	1	1	1	1	1	1	1	1	1	1	1	1			12						26627
	CAA	1955	63 53N	160 48W	21	1	1	1	1	1	1	1	1	1	1	1	1			12						26627
	CAA	1956	63 53N	160 48W	21	1	1	1	1	1	1	1	1	1	1	1	1			12						26627
	CAA	1957	63 53N	160 48W	21	1	1	1	1	1	1	1	1	1	1	1	1			12						26627
	CAA	1958	63 53N	160 48W	21	1	1	1	1	1	1	1	1	1	1	1	1			12						26627
	CAA	1959	63 53N	160 48W	21	1	1	1	1	1	1	1	1	1	1	1	1			12						26627
	FAA	1960	63 53N	160 48W	21	1	1	1	1	1	1	1	1	1	1	1	1			12						26627
	FAA	1961	63 53N	160 48W	21	1	1	1	1	1	1	1	1	1	1	1	1			12						26627
	FAA	1962	63 53N	160 48W	21	1	1	1	1	1	1	1	1	1	1	1	1			12						26627
	FAA	1963	63 53N	160 48W	21	1	1	1	1	1	1	1	1	1	1	1	1			12						26627
	FAA	1964	63 53N	160 48W	21	1	1	1	1	1	1	1	1	1	1	1	1			12						26627
	FAA	1965	63 53N	160 48W	21	1	6	6	6	6	6	6	6	6	6	6	6			12						26627
	FAA	1966	63 53N	160 48W	21	6	6	6	6	6	6	6	6	6	6	6	6			11						26627
	WBAS	1967	63 53N	160 48W	21	6	6	6	6	6	1	1	1	1	1	1	1			12						26627
	WBAS	1968	63 53N	160 48W	21	1	1	1	1	1	1	1	1	1	1	1	1			12						26627
	WBAS	1969	63 53N	160 48W	21	1	1	1	1	1	1	1	1	1	1	1	1			12						26627
	WBAS	1970	63 53N	160 48W	21	1	1	1	1	1	1	1	1	1	1	1	1			12						26627
	WBAS	1971	63 53N	160 48W	21	1	1	1	1	1	1	1	1	1	1	1	1			12						26627
	WBAS	1972	63 53N	160 48W	21	1	1	1	1	1	1	1	1	1	1	1	1			12						26627
	WSO	1973	63 53N	160 48W	21	1	5	5	5	5	5	5	5	6	6	6	6			12						26627
	WSO	1974	63 53N	160 48W	21	6	6	6	6	1	1	1	6	6	6	6	6			12			09			26627
	WSO	1975	63 53N	160 48W	21	6	6	6	6	6	6	6	6	6	6	6	6			11			12			26627
	WSO	1976	63 53N	160 48W	21	6	6	6	6	6	6	6	6	6	6	6	6			12			11			26627
	WSO	1977	63 53N	160 48W	21	6	6	6	6	6	6	6	6	6	6	6	6			12			11			26627
	WSO	1978	63 53N	160 48W	21	6	6	6	6	6	6	6	6	6	6	6	6			12			11			26627
	WSO	1979	63 53N	160 48W	21	5	5	5	5	5	5	5	5	5	5	5	5			12			12			26627
	WSO	1980	63 53N	160 48W	21	5	5	5	5	5	5	5	5	5	5	5	5			12			11			26627
	WSO	1981	63 53N	160 48W	21	5	5	5	5	5	5	5	5	5	5	5	5			12			11			26627
UNALAKLEET	AAF	1943	63 54N	160 47W	22						1	1	1	1	1	1	1			05	04					26608
	AAF	1944	63 54N	160 47W	22	1	1	1	1	1	1	1	1	1	1	1	1			12	12					26608
	AAF	1945	63 54N	160 47W	22	1	1	1	1	1	1	1	1	1	1	1				12	11					26608
UNALAKLEET	A	1981	63 53N	160 48W	15			3	3	3	3	3	3	3	3		3									
UNALAKLEET	SAWR	1979	63 53N	160 48W	21						3	3				3	3									
	SAWR	1980	63 53N	160 48W	21						3	3	3	3	3	3	3									
	SAWR	1981	63 53N	160 48W	21	3	3	3	3	3		3	3		3	3	3									
UNALGA ISLAND	NF	1943	53 58N	166 10W	711												1	01								25608
	NF	1944	53 58N	166 10W	711	1		1	1	1	1		1	1	1	1	1	02								25608
	NF	1945	53 58N	166 10W	711	1	1	1	1	1	1	1	1	1												25608
UNION CHEMICAL CO.	MARS	1979	60 35N	153 20W	55		4	4	4	4	4	4	4				4									
	MARS	1980	60 35N	153 20W	55	4	4	4	4	4	4	4	4	4	4	4	4									
	MARS	1981	60 35N	153 20W	55	4	4	4	4	4	4	4	4	4	4	4	4									
UPPER RUSSIA LAKE	SAWR	1956	60 21N	150 06W	700						3	5	5	5	5	5	3									
	SAWR	1957	60 21N	150 06W	700	3	5	3	5	3	5	5	5	5	3	5	3									
	SAWR	1958	60 21N	150 06W	700	5	5	3	3	3	3	3	3	3	3	3	3									
	SAWR	1959	60 21N	150 06W	700	3	3	3	3	3	3	3	3	3	3	3	3									
	SAWR	1960	60 21N	150 06W	700	3	3																			
VALDEZ	S	1909	61 07N	146 16W	27														04							26442
	S	1910	61 07N	146 16W	27														12							26442
	S	1911	61 07N	146 16W	27														12							26442
	S	1912	61 07N	146 16W	27														12							26442
	S	1913	61 07N	146 16W	27														12							26442
	S	1914	61 07N	146 16W	27														12							26442
	S	1915	61 07N	146 16W	27														12							26442
	S	1916	61 07N	146 16W	27														12	03						26442

RECORDS INDEX ALPHABETIC BY STATION NAME

ALASKA

NAME	TYPE	YEAR	LAT.	LONG.	ELEV.	HOURLY RECORDS BY MONTH 1 = 24 OBS PER DAY: J	F	M	A	M	J	J	A	S	O	N	D	NUMBER OF MONTHS IN YEAR WITH: SYNOPTIC FORM	METL SUMMARY	BAROGRM	THERMGRM	TRIPLE REGISTER	WIND RECORDER	HUMIDITY RECORDER	RADAR LG	WBAN NUMBER
VALDEZ	S	1917	61 07N	146 16W	27														12	12	08					26442
	S	1918	61 07N	146 16W	34														12	12	12					26442
	S	1919	61 07N	146 16W	34														12	12	12					26442
	S	1920	61 07N	146 16W	34														12	12	12					26442
	S	1921	61 07N	146 16W	34														12	12	12					26442
	S	1922	61 07N	146 16W	23														12	12	12					26442
	S	1923	61 07N	146 16W	23														03	03	03					26442
VALDEZ	A	1931	61 07N	146 16W	12								3	3	3	3	3									26442
	A	1932	61 07N	146 16W	12	3	3	3	3	3	3	3	3	3	3	3	3									26442
	A	1933	61 07N	146 16W	12	3	3	3	3	3	3	3	3	3	3	3	3									26442
	A	1934	61 07N	146 16W	12	3	3	3	3	3	3	3	3	3	3	3	3									26442
	A	1935	61 07N	146 16W	12	3	3	3	3	3	3	3	3	3	3	3	3									26442
	A	1936	61 07N	146 16W	12	3	3	3	3	3	3	3	3	3	3	3	3									26442
	A	1937	61 07N	146 16W	12	3	3	3	3	3	3	3	3	3	3	3	3									26442
	A	1938	61 07N	146 16W	12	3	3	3	3	3	3	3	3	3	3	3	3									26442
	A	1939	61 07N	146 16W	17	3	3	3	3	3	3	3	3	3	3	3	3									26442
	A	1940	61 07N	146 16W	17	3	3	3	3	3	3	3	3	3	3	3	3									26442
	A	1941	61 07N	146 16W	17	5	5	5	5	5	5	5	5	5	5	5	5	02								26442
	A	1942	61 07N	146 16W	17	5	5	5	5	5	5	5	5	5	5	5	5			12						26442
	A	1943	61 07N	146 16W	16	5	5	5	5	5			5	5	5	5	5			10						26442
	A	1944	61 07N	146 16W	18	5	5	5	5	5	5	5	5	5	5	5	5			12						26442
	A	1945	61 07N	146 16W	18	5	5	5	5	5	5	5	5	5	5	5	5			12						26442
	A	1946	61 07N	146 16W	13	5	5	5	5	5	5	5	5	5	5	5	5			04						26442
	A	1947	61 07N	146 16W	13	5	5	5	5	5	5	5	5	5	5	5	5									26442
	A	1948	61 07N	146 16W	15	5	5	5	5	5	5	5	5	5	5	5	5									26442
	A	1949	61 07N	146 16W	15	5	5		5	5	5	5	5	5	5	5	5									26442
	A	1950	61 07N	146 16W	15	5	5	5	5	5	5	5	5	5	5	5	5									26442
	A	1951	61 07N	146 16W	15	5	5	5	5	5	5	5	5	5	5	5	5									26442
	A	1952	61 07N	146 16W	15	5	5	5	5	5	5	5	5	5	5	5	5									26442
	A	1953	61 07N	146 16W	15	5	5	5	5	5	5	5	5	5	5	5	5									26442
	A	1954	61 07N	146 16W	15	5	5	5	5	5	5	5	5	5	5	5	5									26442
	A	1955	61 07N	146 16W	15	5	5	5	5	5	5	5	5	5	5	5	5									26442
	A	1956	61 07N	146 16W	15	5	5	5	5	5	5	5	5	5	5	5	5									26442
	A	1957	61 07N	146 16W	15	5	5	5	5	5	5	5	5	5	5	5	5									26442
	A	1958	61 07N	146 16W	15	5	5	5	5	5	5	5	5	5	5	5	5									26442
	A	1959	61 07N	146 16W	15	5	5	5	5	5	5	5	5	5	5	5	5									26442
	A	1960	61 07N	146 16W	15	5	5	5	5	5	5	5	5	5	5	5	5									26442
	A	1961	61 07N	146 16W	15	5	5	5	5	5	5	5	5	5	5	5	5									26442
	A	1962	61 07N	146 16W	15	5	5	5	5	5	5	5	5	5	5	5	5									26442
	A	1963	61 07N	146 16W	15	5	5	5	5	5	5	5	5	5	5	5	5									26442
	A	1964	61 08N	146 15W	75	5	5	5	5	5	5	5	5	5	5	5	5									26442
	A	1965	61 08N	146 15W	75	5	5	5	5	5	5	5	5	5	5	5	5									26442
	A	1966	61 08N	146 15W	75	5	5	5	5	5	5	5	5	5	5	5	5									26442
	A	1967	61 08N	146 15W	75	5	5	5	5	5	5	5	5	5	5	5	5									26442
	A	1968	61 08N	146 15W	75	5	5	5	5	5	5	5	5	5	5		5									26442
	A	1969	61 08N	146 15W	75	5	5	5	5	5	5	5	5	5	5	5	5									26442
	A	1971	61 08N	146 15W	49		5	5	5	5	5	5	5	5	5	5	5									26442
	A	1972	61 08N	146 15W	49	5	5	5	5	5	5	5	5		6	6	6			03	01					26442
	A	1973	61 08N	146 21W	87	6	6	6	6	6	6	6	6	6	6	6	6			12	12					26442
	A	1974	61 08N	146 21W	87	6	6	6	6	6	6	6	6	6	6	6	6			09	12		09			26442
	A	1975	61 08N	146 21W	87	6	6	6	6	6	6	6	6	6	6	6	6			12	12		12			26442
	WSO	1976	61 08N	146 21W	87	6	6	6	6	6	6	6	6	6	6	6	6			12	12		12			26442
	WSO	1977	61 08N	146 21W	52	6	6	6	1	1	1	1	1	1	1	1	1			12	08		12			26442
	WSO	1978	61 08N	146 21W	52	1	1	1	1	1	1	1	1	1	1	1	1			12	01		12			26442
	WSO	1979	61 08N	146 21W	52	1	1	1	1	1	1	1	1	1	1	1	1			12	02		11			26442
	WSO	1980	61 08N	146 21W	52	1	1	1	1	1	1	1	1	1	1	1	1			12			12			26442
	WSO	1981	61 08N	146 21W	52	1	1	1	1	1	1	1	1	1	1	1	1			12			11			26442
VALDEZ	LAWR	1975	61 08N	146 21W	87	5	5	5	5	5	5	5	5		5	5	5									
	LAWR	1976	61 08N	146 21W	87	5	5	5	5	5	5	5	5	5	5	5	5									
	LAWR	1977	61 08N	146 21W	52	5	5	5	5	5	5	5	5	5	5	5	5									
	LAWR	1978	61 08N	146 21W	52	5	5	5	5	5	5	5	5	5	5	5	5									
	LAWR	1979	61 08N	146 21W	52	5	5	5	5	5	5	5	5	5	5	5	5									
	LAWR	1980	61 08N	146 21W	52	5	5	5	5	5	5	5	5	5	5	5	5									
	LAWR	1981	61 08N	146 21W	52	5	5	5	5	5	5	5	5	5	5	5	5									
VENETIE	COOP	1963	67 00N	146 34W	620																07					
	COOP	1964	67 00N	146 34W	620																12					
	COOP	1965	67 00N	146 34W	620																12					
	COOP	1966	67 00N	146 34W	620																07					
WAINWRIGHT	SA	1942	70 37N	160 04W	29										3	3	3	01	02	03						27503
	SA	1943	70 37N	160 04W	29	3	3	3	3	3	3	3	3	3	3	3	3		12	12						27503
	SA	1944	70 37N	160 04W	29	3	3	3	3	3	3	3			3	3	3	03	07	10						27503
	SA	1945	70 37N	160 04W	29	3	3	3	3	4	4	4	5	5	5	5	5	12		12						27503
	SA	1946	70 37N	160 04W	29	5	5	5	5	5	5	5	5	5	5	5	5	12		12						27503
	SA	1947	70 37N	160 04W	29	5	5	5	5	5	5	5	5	5	5	5	5	12		12						27503
	SA	1948	70 37N	160 04W	29	5	5	5	5	5	5	5	5	5	5	5	5	12		12						27503
	SA	1949	70 37N	160 04W	29	5	5	5	5	5	5	5	5	5	5	5	5	12		12						27503
	SA	1950	70 37N	160 04W	29	5	5	5	5	5	5	5	5	5	5	5	5	12		12						27503
	SA	1951	70 37N	160 04W	29	5	5	5	5	5	5	5	5	5	5	5	5	12		12						27503
	SA	1952	70 37N	160 04W	29	5	5	5	5	5	5	5	5	5	5	5	5	12		12						27503
	SA	1953	70 37N	160 04W	29	5	5	5	5	5	5	5	5	5	5	5	5	12		12						27503
	SA	1954	70 37N	160 04W	29	5	5	5	5	5	5	5	5	5	5	5	5	12		12						27503
	SA	1955	70 37N	160 04W	29	5	5	5	5	5	5	5	5	5	5	5	5	12		12						27503
	SA	1956	70 37N	160 04W	29	5	5	5	5	5	5	5	5	5	5	5	5	12		12						27503
	SA	1957	70 37N	160 04W	29	5	5	5	5	5	5	5	5	5	5	5	5	12		12						27503
	A	1958	70 37N	160 04W	29	5	5	5	5	5	5	5	5	5	5	5	5	03		03						27503
	A	1959	70 37N	160 04W	29	5	5	5	5	5	5	5	5	5	5	5	5									27503

RECORDS INDEX ALPHABETIC BY STATION NAME

ALASKA

NAME	TYPE	YEAR	LAT.	LONG.	ELEV.	HOURLY RECORDS BY MONTH 1 = 24 OBS PER DAY J	F	M	A	M	J	J	A	S	O	N	D	NUMBER OF MONTHS IN YEAR WITH SYNOPTIC FORM	METL SUMMARY	BAROGRM	THERMGRM	TRIPLE REGISTER	WIND RECORDER	HUMIDITY RECORDER	RADAR LG	WBAN NUMBER
WAINWRIGHT	A	1960	70 37N	160 04W	29	5	5	5	5	5	5	5	5	5	5	5	5									27503
	A	1961	70 37N	160 04W	29	5	5	5	5	5	5	5	5	5	5	5	5									27503
	A	1962	70 37N	160 04W	29	5	5	5	5	5	5	5	5	5	5	5	5									27503
	A	1963	70 37N	160 04W	29	5	5	5	5	5	5	5	5	5												27503
WALAKPA	SAWR	1979	71 00N	156 58W	32												1									
	SAWR	1980	71 00N	156 58W	32	1	1										1									
	SAWR	1981	71 00N	156 58W	40	1	1																			
WALES	A	1939	65 37N	168 03W	30	3	3	3	3	3	3	3	3	3	3	3	3									26618
	A	1940	65 37N	168 03W	30	5	4	3	3	3	3	3	3	3	3	3	3									26618
	A	1941	65 37N	168 03W	30	5	3	3	3	3	3	3	3	3	3	3	3			02						26618
	A	1942	65 37N	168 03W	30	3	3	3	3	3	3	3	3	3	3	3	3			11						26618
	A	1943	65 37N	168 03W	30					3	3	3								02						26618
	CAA	1945	65 37N	168 03W	30													02		02						26618
	WBAS	1946	65 37N	168 03W	16		4	4	4	5	5	5	5	5	5	5	5	10		10						26618
	WBAS	1947	65 37N	168 03W	18	5	5	5	5	7	1	1	1	1	1	1	1	12		12						26618
	WBAS	1948	65 37N	168 03W	18	1	1	1	5	5	5	5	5	5	5	5	5			12						26618
	WBAS	1949	65 37N	168 03W	18	5	5	5	5	5	5	5	5	5	5	5	5			12						26618
	WBAS	1950	65 37N	168 03W	18	5	5	5	5	5	5	5	5	5	5	5	5			12						26618
	WBAS	1951	65 37N	168 03W	18	5	5	5	6	6	6	6	5	5	5	5	5			12						26618
	SA	1952	65 37N	168 03W	18	5	5	5	5	5	5	5	3	3	3	3	3	10		12						26618
	SA	1953	65 37N	168 03W	18	3	3	3	3	3	3	3	3	3	3	3	3	12		12						26618
	SA	1954	65 37N	168 03W	18	3	3	3	3	3	3	3	3	3	3	3	3	12		12						26618
	SA	1955	65 37N	168 03W	18	3	3	3	3	3	3	3	3	3	3	3	3	12		12						26618
	SA	1956	65 37N	168 03W	18	3	3	3	3	3	3	3	3	3	3	3	3	12		12						26618
	SA	1957	65 37N	168 03W	18	3	3	3	3	3	3	3	3	3	3	3	3	12		12						26618
	SA	1958	65 37N	168 03W	18	3	3	3	3	3	3	3	3	3	3	3	3	12		12						26618
	SA	1959	65 37N	168 03W	18	3	3	3	3	3	3	3	3	3	3	3	3	12		12						26618
	SAWR	1960	65 37N	168 03W	18	3	3	3	3	3	3	3	3	3	3	3	3	07		07						26618
	SAWR	1961	65 37N	168 03W	18	3	3	3	3	3	3	3	3	3	3	3	3									26618
	SAWR	1962	65 37N	168 03W	18	3	3	3	3	3	3	3	3	3	3	3	3									26618
	SAWR	1963	65 37N	168 03W	18	3	3	3	3	3	3	3	3	3	3	3	3									26618
	SAWR	1964	65 37N	168 03W	18	3	3	3	3	3	3	3	3	3	3	3	3									26618
	SAWR	1965	65 37N	168 03W	18	3	3	3	3	3	3	3	3	3	3	3	3									26618
	SAWR	1966	65 37N	168 03W	18	3	3	3	3	3	3	3	3	3	3	3	3									26618
	SAWR	1967	65 37N	168 03W	18	3	3	3	3	3	3	3	3	3	3	3	3									26618
	SAWR	1968	65 37N	168 03W	18	3	3	3	3	3	3	3	3	3	3	3	3									26618
	SAWR	1969	65 37N	168 03W	18	3	3	3	3	3	3	3	3	3	3	3	3									26618
	SAWR	1970	65 37N	168 03W	18	3	3	3	3	3	3	3	3	3	3	3	3									26618
	SAWR	1971	65 37N	168 03W	18	3	3	3	3	3	3	3	3	3	3	3	3									26618
	SAWR	1972	65 37N	168 03W	18	3	3	3	3	3	3	3	3	3	3	3	3									26618
	SAWR	1973	65 37N	168 03W	18	3	3	3	3	3	3	3	3	3	3	3	3									26618
	SAWR	1974	65 37N	168 03W	18	3	3	3	3	3	3	3	3	3	3	3	3									26618
	SAWR	1975	65 37N	168 03W	18	3	3	3	3	3	3	3	3	3	3	3	3									26618
	SAWR	1976	65 37N	168 03W	18	3	3	3	3	3	3	3	3	3	3	3	3									26618
	SAWR	1977	65 37N	168 03W	18	3	3	3	3	3	3	3	3	3	3	3	3			12						26618
WALES	AAF	1943	65 37N	168 03W	17							1	1	1	1	1	1			06	04					26609
	AAF	1944	65 37N	168 03W	17	1	1	1	1	1	1	1	1	1	1	1	1			12	12					26609
	AAF	1945	65 37N	168 03W	17	1	1	1	1	1	1	1	1	1	1					12	05					26609
	AAF	1946	65 37N	168 03W	17															02						26609
WEST DEASE	SAWR	1980	71 09N	155 38W	7	6	6	6	6																	
WEST FORK	COOP	1967	65 28N	148 40W	430																06					
	COOP	1968	65 28N	148 40W	430																12					
	COOP	1969	65 28N	148 40W	430																12					
	COOP	1970	65 28N	148 40W	430																12					
	COOP	1971	65 28N	148 40W	430																12					
	COOP	1972	65 28N	148 40W	430																12					
	COOP	1973	65 28N	148 40W	430																09					
WEST KAVIK	SAWR	1969	70 03N	147 42W											6	6	6									
	SAWR	1970	70 03N	147 42W		6																				
WEST KUPARUK	SAWR	1969	70 20N	149 18W	50				1	1	1	1	1	1												
WHITE MOUNTAIN	A	1946	64 41N	163 24W	50				5	5	5															26630
WHITTIER	A	1974	60 46N	148 41W	156							5	5	5	5	5	5									
	A	1975	60 46N	148 41W	156	5	5	5	5	5	5	5	5	5	5	5	5									
	A	1976	60 46N	148 41W	156	5	5	5	5	5	5	5	5	5	5	5	5									
	A	1977	60 46N	148 41W	156	6	6	6	6	6	6	6	6	6	6	6	6									
	A	1978	60 46N	148 41W	156	6	6	7	7	7	7	7	7	7	1	1	1									
	A	1979	60 46N	148 41W	156	1	1	1	1	1	1	1	1	1	1	6	7									
	A	1980	60 46N	148 41W	156	1	6	6	6	6	6	6	6	7	1	1	1									
	A	1981	60 46N	148 41W	156	1	1	1	1	1	1	1	1	1	1	1										
WIDE BAY	SAWR	1963	57 22N	156 25W	20			5	4	3	3	3	3	3	3					05						
WILD LAKE 2	COOP	1963	67 33N	151 33W	1180																02					
	COOP	1964	67 33N	151 33W	1180																12					
	COOP	1965	67 33N	151 33W	1180																11					
	COOP	1966	67 33N	151 33W	1180																08					
	COOP	1967	67 33N	151 33W	1180																07					
	COOP	1968	67 33N	151 33W	1180																06					
	COOP	1969	67 33N	151 33W	1180																06					
	COOP	1970	67 33N	151 33W	1190																08					
	COOP	1971	67 33N	151 33W	1190																04					

RECORDS INDEX ALPHABETIC BY STATION NAME

ALASKA

NAME	TYPE	YEAR	LAT.	LONG.	ELEV.	HOURLY RECORDS BY MONTH 1 = 24 OBS PER DAY: J	F	M	A	M	J	J	A	S	O	N	D	NUMBER OF MONTHS IN YEAR WITH: SYNOPTIC FORM	METL SUMMARY	BAROGRM	THERMGRM	TRIPLE REGISTER	WIND RECORDER	HUMIDITY RECORDER	RADAR LG	WBAN NUMBER
WILD LAKE 2	COOP	1972	67 33N	151 33W	1190																04					
	COOP	1975	67 33N	151 33W	1190																02					
	COOP	1976	67 33N	151 33W	1190																02					
WILLOW	A	1977	61 45N	150 03W	208											4	6									
	A	1978	61 45N	150 03W	208	6	6	6	6	6	6	6	6	6	6	7	7									
	A	1979	61 45N	150 03W	208	7	7	7	7	7	7	7	7	7	7	7	7									
	A	1980	61 45N	150 03W	208	7	7	7	7	7	7	7	7	7	7	7	7									
	A	1981	61 45N	150 03W	208	7	7	7	7	7	7	7	7	7	7	7	7									
WISEMAN	A	1931	67 26N	150 13W	1290		3	3	3	3	3	3	3	3	3	3	3									26511
	A	1932	67 26N	150 13W	1290	3	3	3	3	3	3	3		3	3	3	3									26511
	A	1933	67 26N	150 13W	1290	3	3	3	3	3	3	3	3	3	3	3	3									26511
	A	1934	67 26N	150 13W	1290	3	3	3	3	3	3	3	3	3	3	3	3									26511
	A	1935	67 26N	150 13W	1290	3						3	4	3	3	3	3									26511
	A	1936	67 26N	150 13W	1290	5	3	4	3	3	4	5	5	3	4	4	4									26511
	A	1937	67 26N	150 13W	1290	4	3	3	3	3	3	3	3	5	5	3	3									26511
	A	1938	67 26N	150 13W	1290	5	5	4	5	5	3	5	5	5	5	5	4									26511
	A	1939	67 26N	150 13W	1290	4	5	4	5	5	5	5	5	4	5	5	5									26511
	A	1940	67 26N	150 13W	1290	4	5	5	5	5	5	5	5	5	5	5	5									26511
	A	1941	67 26N	150 13W	1290	5	6	6	6	6	6	6	6	6	6	6	6	07	07	01						26511
	A	1942	67 26N	150 13W	1290	6	6	6	6	6	6	6	6	6	6	6	6	12	10	11						26511
	A	1943	67 26N	150 13W	1290	6	6	6	6	6	6	6	6	6	6	6	6	12	12	12						26511
	A	1944	67 26N	150 13W	1290	6	6	6	6	6	6	6	6	6	6	6	6	12	11	12						26511
	A	1945	67 26N	150 13W	1290	6	6	6	6	6	6	6	6	6	6	6	6	12	08	12						26511
	A	1946	67 26N	150 13W	1290	6	6	6	6	6	6	6	6	6	6	6	6	12		12						26511
	A	1947	67 26N	150 13W	1290	6	6	6	6	6	6	6	6	6	6	6	6	12		12						26511
	A	1948	67 26N	150 13W	1290	6	6	6	6	6	6	6	6	6	6	6	6	12		12						26511
	A	1949	67 26N	150 13W	1290	6	6	6	6	6	6	6	6	6	6	6	6	12		12						26511
	A	1950	67 26N	150 13W	1290	6	6	6	6	6	6	6	6	6	6	6	6	05		05						26511
	A	1951	67 26N	150 13W	1290	5	5	5	5	5	5	5	5	5	5	5	5									26511
	A	1952	67 26N	150 13W	1290	5	5	5	5	5	5	5	5													26511
WOSNESSENSKI	A	1939	55 13N	161 21W	25										3	3	3	01	01	01						
	A	1940	55 13N	161 21W	25	3	3	3	3	3	3	3	3	3	3	3	3	12	12	12						
	A	1941	55 13N	161 21W	25	3	3	3	3	3	3	3	3	3				09	09	09						
WRANGELL	A	1930	56 28N	132 23W	18								3	3	3	3	3									25338
	A	1931	56 28N	132 23W	18	3	3	3	3	3	3	3	3	3	3											25338
	A	1932	56 28N	132 23W	18				3	3	3	3	3	3	3											25338
	A	1933	56 28N	132 23W	18				3	3	3	3	3	3	3											25338
	A	1934	56 28N	132 23W	18				3	3	3	3	3	3	3		3									25338
	A	1935	56 28N	132 23W	18				3	3	3	3	3	3	3	3	3									25338
	A	1936	56 28N	132 23W	18	3	3		3	3	3	3	3	3	3	3	3									25338
	A	1937	56 28N	132 23W	18	3	3	3	3	3	3	3	3	3	3	3	3									25338
	A	1938	56 28N	132 23W	18	3	3	4	4	3	3	3	4	5	5	5	5									25338
	A	1939	56 28N	132 23W	18	5	5	3	4	4	5	5	4	4	5	4	5									25338
	A	1940	56 28N	132 23W	18	5	5	5	4	4	4	4	4	4	4	4	5									25338
	A	1941	56 28N	132 23W	43	5	5	5	5	5	5	5	5	5	5	5	5			11						25338
	A	1942	56 28N	132 23W	43	5	5	5	5	5	5	5	5	5	5	5	5			12						25338
	A	1943	56 28N	132 23W	43	5	5	5	5	5	5	5	5	5	5	5	5			12						25338
	A	1944	56 28N	132 23W	43	5	5	5	5	5	5	5	5	5	5	5	5			12						25338
	A	1945	56 28N	132 23W	43	5	5	5	5	5	6	5	5	5	5	5	5			04						25338
	A	1946	56 28N	132 23W	43	5	5	5	5	5	5	5	5	5	5	5	5									25338
	A	1947	56 28N	132 23W	43	5	5	5	5	5	5	5	5	5	5	5	5									25338
	A	1948	56 28N	132 23W	43	5	5	5	5	5	5	5	5	5	5	5	5									25338
	A	1949	56 28N	132 23W	43	5	5	5	5	5	5	5	5	5	5	5	5									25338
	A	1950	56 28N	132 23W	43	5	5	5	5	5	5	5	5	5	5	5	5									25338
	A	1951	56 28N	132 23W	43	5	5	5	5	5	5	5	5	5	5	5	5									25338
	A	1952	56 28N	132 23W	43	5	5	5	5	5	5	5	5	5	5	5	5									25338
	A	1953	56 28N	132 23W	43	5	5	5	5	5	5	5	5	5	5	5	5									25338
	A	1954	56 28N	132 23W	43	5	5	5	5	5	5	5	5	5	5	5	5									25338
	A	1955	56 28N	132 23W	43	5	5	5	5	5	5	5	5	5	5	5	5									25338
	A	1956	56 28N	132 23W	43	5	5	5	5	5	5	5	5	5	5	5	5									25338
	A	1957	56 28N	132 23W	43	5	5	5	5	5	5	5	5	5	5	5	5									25338
	A	1958	56 28N	132 23W	43	5	5	5	5	5	5	5	5	5	5	5	5									25338
	A	1959	56 28N	132 23W	43	5	5	5	5	5	5	5	5	5	5	5	5									25338
	A	1960	56 28N	132 23W	43	5	5	5	5	5	5	5	5	5	5	5	5									25338
	A	1961	56 28N	132 23W	43	5	5	5	5	5	5	5	5	5	5	5	5									25338
	A	1962	56 28N	132 23W	43	5	5	5	5	5	5	5	5	5	5	5	5									25338
	A	1963	56 28N	132 23W	43	5	5	5	5	5	5	5	5	5	5	5	5									25338
	A	1964	56 28N	132 23W	43	5	5	5	5	5	5	5	5	5	5	5										25338
	A	1965	56 28N	132 23W	43	5	5	5	5	5	5	5	5	5	5	5	5									25338
	A	1966	56 28N	132 23W	43	5	5	5	5	5	5	5	5	5	5	5	5									25338
	A	1967	56 28N	132 23W	43	5	5	5	5	5	5	5	5	5	5	5	5									25338
	A	1968	56 28N	132 23W	43	5	5	5	5	5	5	5	5	5	5	5	5									25338
	A	1969	56 28N	132 23W	43	5	5	5	5	5	5	5	5	5	5	5	5									25338
	A	1970	56 28N	132 23W	43	5	5	5	5	5	5	5	5	5	5	5	5									25338
	A	1971	56 28N	132 23W	43	5	5	5	5	5	5	5	5	5	5	5	5									25338
	A	1972	56 28N	132 23W	43	5	5	5	5	5	5	5	5	5	5	5	5									25338
	A	1973	56 28N	132 23W	43	5	5	5	5	5	5	5	5	5	5	5	5									25338
	A	1974	56 28N	132 23W	43	5	5	5	5	5	5	5	5	5	5	5	5									25338
	A	1975	56 28N	132 23W	43	5	5	5	5	5	5	5	5	5	5	5	5									25338
	A	1976	56 28N	132 23W	43	5	5	5	5	5	5	5	5	5	5	5	5									25338
	A	1977	56 28N	132 23W	43	5	5	5	5	5	5	5	5	5	5	5	5									25338
	A	1978	56 28N	132 23W	43	1	1	1	1	1	1	1	1	1	7	7	1									25338
	A	1979	56 28N	132 23W	43	1	1	1	1	1	1	1	1	1	1	1	1									25338
	A	1980	56 28N	132 23W	43	1	1	1	1	1	1	1	1	1	1	1	1									25338
	A	1981	56 28N	132 23W	43	1	1	1	1	1	6	6	6	6	6	6	6									25338

RECORDS INDEX ALPHABETIC BY STATION NAME

ALASKA

NAME	TYPE	YEAR	LAT.	LONG.	ELEV.	HOURLY RECORDS BY MONTH 1 = 24 OBS PER DAY J	F	M	A	M	J	J	A	S	O	N	D	NUMBER OF MONTHS IN YEAR WITH SYNOPTIC FORM	METL SUMMARY	BAROGRM	THERMGRM	TRIPLE REGISTER	WIND RECORDER	HUMIDITY RECORDER	RADAR LG	WBAN NUMBER
YAKATAGA	CAA	1943	60 05N	142 30W	33			7	7	1	1	1	1	1	1	1	1	10	04	10						26445
	CAA	1944	60 05N	142 30W	33	1	1	1	1	1	1	1	1	1	1	1	1	12		12						26445
	CAA	1945	60 05N	142 30W	33	1	1	1	1	1	1	1	1	1	1	1	1	12		12						26445
	CAA	1946	60 05N	142 30W	33	1	1	1	1	1	1	1	1	1	1	1	1			12						26445
	CAA	1947	60 05N	142 30W	33	1	1	1	1	1	1	1	1	1	1	1	1			12						26445
	CAA	1948	60 05N	142 30W	33	1	1	1	1	1	1	1	1	1	1	1	1			12						26445
	CAA	1949	60 05N	142 30W	33	1	1	1		1	1		1	1	1	1	1			10						26445
	CAA	1950	60 05N	142 30W	33	1	1	1	1	1	1	1	1	1	1	1	1			12						26445
	CAA	1951	60 05N	142 30W	33	1	1	1	1	1	1	1	1	1	1	1	1			12						26445
	CAA	1952	60 05N	142 30W	33	1	1	1	1	1	1	1	1	1	1	1	1			12						26445
	CAA	1953	60 05N	142 30W	33	1	1	1	1	1	1	1	1	1	1	1	1			12						26445
	CAA	1954	60 05N	142 30W	33	1	1	1	1	1	1	1	1	1	1	1	1			12						26445
	CAA	1955	60 05N	142 30W	33	1	1	1	1	1	1	1	1	1	1	1	1			12						26445
	CAA	1956	60 05N	142 30W	33	1	1	1	1	1	1	1	1	1	1	1	1			12						26445
	CAA	1957	60 05N	142 30W	33	1	1	1	1	1	1	1	1	1	1	1	1			12						26445
	CAA	1958	60 05N	142 30W	33	1	1	1	1	1	1	1	1	1	1	1	1			12						26445
	CAA	1959	60 05N	142 30W	33	1	1	1	1	1	1	1	1	1	1	1	1			12						26445
	FAA	1960	60 05N	142 30W	33	1	1	1	1	1	1	1	1	1	1	1	1			12						26445
	FAA	1961	60 05N	142 30W	33	1	1	1	1	1	1		1	1	1	1	1			11						26445
	FAA	1962	60 05N	142 30W	33	1	1	1	1	1	1	1	1	1	1	1	1			12						26445
	FAA	1963	60 05N	142 30W	33	1	1	1	1	1	1	1	1	1	1	1	1			12						26445
	FAA	1964	60 05N	142 30W	33	1	1	1	1	1	1	1	1	6	6	6	6			12						26445
	FAA	1965	60 05N	142 30W	33	6	6	6	6	6	6	6	6	6	6	6	6			12						26445
	FAA	1966	60 05N	142 30W	33	6	6	6	6	6	6	6	6	6	6	6	6			11						26445
	FAA	1967	60 05N	142 30W	33	6	6	6	6	6	6	6	6	6	6	6	6			11						26445
	A	1968	60 05N	142 30W	33	6	6	6	6	6	6	4	4	4	4	4	4			05						26445
	A	1969	60 05N	142 30W	33	4	4	4	4	4	4	4	4	4	4											26445
	A	1970	60 05N	142 30W	33	4	4	4	4	4	4	4	4	4	4	4	4									26445
	A	1971	60 05N	142 30W	33	4	4	4	4	4	4	4	4	4	4	4	4									26445
	A	1972	60 05N	142 30W	33	4		3	4	4	4	4	4	4	4	4	4									26445
	A	1973	60 05N	142 30W	33			3	3	3	4	4	4	4	4	4	4									26445
	A	1974	60 05N	142 30W	33			4	4	4	4	4	4	4	4	4										26445
	A	1975	60 05N	142 30W	33		5	5	5	5	5	5	5	5	5	5	5			11						26445
	A	1976	60 05N	142 30W	33	5	5	5	5	5	5	5	5	5	5	5	5			11						26445
	A	1977	60 05N	142 30W	33	5	5	5	5	5	5	5	5	5	5	5				11						26445
	A	1978	60 05N	142 30W	33	5	5	5		5	5	5	5	5	5	5	5			08						26445
	A	1979	60 05N	142 30W	33	5	5	5	5	5	5	5	5	5	6	6	6			12						26445
	A	1980	60 05N	142 30W	33	6	6	6	6	6	6	6	6	6	6	6	6			12						26445
	A	1981	60 05N	142 30W	33	6	6	6	6	6					6	6	6			05						26445
YAKUTAT	CAA	1936	59 32N	139 44W	90								3	3												25339
	CAA	1938	59 32N	139 44W	90					3	3	3	3	3												25339
	CAA	1939	59 32N	139 44W	90					3	3	3	3	3												25339
	CAA	1940	59 32N	139 44W	90						6	7	6	5	5	5	5	01	01	01						25339
	CAA	1941	59 32N	139 44W	90	6	6	6	6									09	06	09						25339
YAKUTAT	AAF	1941	59 31N	139 40W	45										1	1	1	03		03						25339
	AAF	1942	59 31N	139 40W	45													12	10	12						25339
	AAF	1943	59 31N	139 40W	45													01	04	06						25339
YAKUTAT	WBAS	1948	59 31N	139 40W	31								1	1	1	1	1		05	05	05					25339
	WBAS	1949	59 31N	139 40W	31	1	1	1	1	1	1	1	1	1	1	1	1			12	12					25339
	WBAS	1950	59 31N	139 40W	31	1	1	1	1	1	1	1	1	1	1	1	1			12	12					25339
	WBAS	1951	59 31N	139 40W	31	1	1	1	1	1	1	1	1	1	1	1	1			12	12					25339
	WBAS	1952	59 31N	139 40W	31	1	1	1	1	1	1	1	1	1	1	1	1			12	12					25339
	WBAS	1953	59 31N	139 40W	31	1	1	1	1	1	1	1	1	1	1	1	1			12	12					25339
	WBAS	1954	59 31N	139 40W	31	1	1	1	1	1	1	1	1	1	1	1	1			12	12					25339
	WBAS	1955	59 31N	139 40W	31	1	1	1	1	1	1	1	1	1	1	1	1			12	12					25339
	WBAS	1956	59 31N	139 40W	31	1	1	1	1	1	1	1	1	1	1	1	1			12	10					25339
	WBAS	1957	59 31N	139 40W	31	1	1	1	1	1	1	1	1	1	1	1	1			12	12					25339
	WBAS	1958	59 31N	139 40W	31	1	1	1	1	1	1	1	1	1	1	1	1			12	12					25339
	WBAS	1959	59 31N	139 40W	31	1	1	1	1	1	1	1	1	1	1	1	1			12	10					25339
	WBAS	1960	59 31N	139 40W	31	1	1	1	1	1	1	1	1	1	1	1	1			12						25339
	WBAS	1961	59 31N	139 40W	31	1	1	1	1	1	1	1	1	1	1	1	1			12						25339
	WBAS	1962	59 31N	139 40W	31	1	1	1	1	1	1	1	1	1	1	1	1			12						25339
	WBAS	1963	59 31N	139 40W	31	1	1	1	1	1	1	1	1	1	1	1	1			12						25339
	WBAS	1964	59 31N	139 40W	31	1	1	1	1	1	1	1	1	1	1	1	1			12			07			25339
	WBAS	1965	59 31N	139 40W	31	1	1	1	1	1	1	1	1	1	1	1	1			12			12			25339
	WBAS	1966	59 31N	139 40W	31	1	1	1	1	1	1	1	1	1	1	1	1			12			12			25339
	WBAS	1967	59 31N	139 40W	31	1	1	1	1	1	1	1	1	1	1	1	1			12			04			25339
	WBAS	1968	59 31N	139 40W	31	1	1	1	1	1	1	1	1	1	1	1	1			12						25339
	WBAS	1969	59 31N	139 40W	31	1	1	1	1	1	1	1	1	1	1	1	1			12						25339
	WBAS	1970	59 31N	139 40W	31	1	1	1	1	1	1	1	1	1	1	1	1			12						25339
	WBAS	1971	59 31N	139 40W	31	1	1	1	1	1	1	1	1	1	1	1	1			12						25339
	WBAS	1972	59 31N	139 40W	31	1	1	1	1	1	1	1	1	1	1	1	1			12						25339
	WSO	1973	59 31N	139 40W	31	1	1	1	1	1	1	1	1	1	1	1	1			12						25339
	WSO	1974	59 31N	139 40W	31	1	1	1	1	1	1	1	1	1	1	1	1			12			02			25339
	WSO	1975	59 31N	139 40W	31	1	1	1	1	1	1	1	1	1	1	1	1			12			12			25339
	WSO	1976	59 31N	139 40W	31	1	1	1	1	1	1	1	1	1	1	1	1			12			11			25339
	WSO	1977	59 31N	139 40W	31	1	1	1	1	1	1	1	1	1	1	1	1			12			11			25339
	WSO	1978	59 31N	139 40W	31	1	1	1	1	1	1	1	1	1	1	1	1			12			11			25339
	WSO	1979	59 31N	139 40W	31	1	1	1	1	1	1	1	1	1	1	1	1			12			11			25339
	WSO	1980	59 31N	139 40W	31	1	1	1	1	1	1	1	1	1	1	1	1			12			12			25339
	WSO	1981	59 31N	139 40W	31	1	1	1	1	1	1	1	1	1	1	1	1			12			11			25339
YAKUTAT	AAF	1941	59 31N	139 40W	31					1	1	1	1	1	1	1	1			05	04					25302
	AAF	1942	59 31N	139 40W	31	1	1	1	1	1	1	1	1	1	1	1	1			12	08					25302
	AAF	1943	59 31N	139 40W	31	1	1	1	1	1	1	1	1	1	1	1	1			12	12		07			25302
	AAF	1944	59 31N	139 40W	31	1	1	1	1	1	1	1	1	1	1	1	1			12	12		12			25302
	AAF	1945	59 31N	139 40W	31	1	1	1	1	1	1	1	1	1	1	1	1			12	12		12			25302

RECORDS INDEX ALPHABETIC BY STATION NAME

ALASKA

NAME	TYPE	YEAR	LAT.	LONG.	ELEV	HOURLY RECORDS BY MONTH 1 = 24 OBS PER DAY J	F	M	A	M	J	J	A	S	O	N	D	NUMBER OF MONTHS IN YEAR WITH SYNOPTIC FORM	METL SUMMARY	BAROGRM	THERMGRM	TRIPLE REGISTER	WIND RECORDER	HUMIDITY RECORDER	RADAR LG	WBAN NUMBER
YAKUTAT	AAF	1946	59 31N	139 40W	31	1	1	1	1	1	1	1	1	1	1	1	1			12	12					25302
	AAF	1947	59 31N	139 40W	31	1	1	1	1	1	1	1	1	1	1	1	1			12	12					25302
	AAF	1948	59 31N	139 40W	31	1	1	1	1	1	1	1								07	07					25302
YANTARNI BAY	SAWR	1981	56 54N	157 01W	20		6	6	6	6	6	6	6													

RECORDS INDEX ARRANGED BY YEAR

ALASKA

YEAR	NAME	TYPE	LAT.	LONG.	ELEV.	HOURLY RECORDS BY MONTH 1 = 24 OBS PER DAY J	F	M	A	M	J	J	A	S	O	N	D	NUMBER OF MONTHS IN YEAR WITH SYNOPTIC FORM	METL SUMMARY	BAROGRM	THERMGRM	TRIPLE REGISTER	WIND RECORDER	HUMIDITY RECORDER	RADAR LG	WBAN NUMBER
1898	SITKA	SPL	57 03N	135 20W	63														07	05	07					25334
1899	EAGLE	WBO	64 46N	141 12W	821														05	05		12				26422
	SITKA	SPL	57 03N	135 20W	63														02	03	02					25334
1900	EAGLE	WBO	64 46N	141 12W	821														12	12		12				26422
1901	EAGLE	WBO	64 46N	141 12W	821														12	09		12				26422
1908	NOME	SPL	64 30N	165 24W	22														12							26617
	SITKA	SPL	57 03N	135 20W	63														06							25334
1909	EAGLE	WBO	64 46N	141 12W	834														05							26422
	NOME	SPL	64 30N	165 24W	22														12							26617
	SITKA	SPL	57 03N	135 20W	63														12							25334
	TANANA	S	65 10N	152 06W	220														04							26529
	VALDEZ	S	61 07N	146 16W	27														04							26442
1910	EAGLE	WBO	64 46N	141 12W	834														12							26422
	NOME	SPL	64 30N	165 24W	22														12							26617
	SITKA	SPL	57 03N	135 20W	63														12							25334
	TANANA	S	65 10N	152 06W	220														12							26529
	VALDEZ	S	61 07N	146 16W	27														12							26442
1911	EAGLE	WBO	64 46N	141 12W	834														12							26422
	NOME	SPL	64 30N	165 24W	22														12							26617
	SAINT PAUL ISLAND	SPL	57 07N	170 16W	20														04							25713
	SITKA	SPL	57 03N	135 20W	63														12							25334
	TANANA	S	65 10N	152 06W	220														12							26529
	VALDEZ	S	61 07N	146 16W	27														12							26442
1912	EAGLE	WBO	64 46N	141 12W	834														12							26422
	NOME	SPL	64 30N	165 24W	22														12			06				26617
	SAINT PAUL ISLAND	SPL	57 07N	170 16W	20														08							25713
	SITKA	SPL	57 03N	135 20W	63														12							25334
	TANANA	S	65 10N	152 06W	220														12							26529
	VALDEZ	S	61 07N	146 16W	27														12							26442
1913	EAGLE	WBO	64 46N	141 12W	834														12							26422
	NOME	SPL	64 30N	165 24W	22														12			12				26617
	SITKA	SPL	57 03N	135 20W	63														12							25334
	TANANA	S	65 10N	152 06W	220														12							26529
	VALDEZ	S	61 07N	146 16W	27														12							26442
1914	EAGLE	WBO	64 46N	141 12W	834														12							26422
	NOME	SPL	64 30N	165 24W	22														12			12				26617
	SITKA	SPL	57 03N	135 20W	63														12							25334
	TANANA	S	65 10N	152 06W	220														12							26529
	VALDEZ	S	61 07N	146 16W	27														12							26442
1915	DUTCH HARBOR	NF	53 53N	166 32W	47														08	01						25616
	EAGLE	WBO	64 46N	141 12W	834														12							26422
	KODIAK	NF	57 46N	152 22W	12														03							25509
	NOME	SPL	64 30N	165 24W	22														12			12				26617
	SAINT PAUL ISLAND	S	57 07N	170 16W	20														05							25713
	SITKA	SPL	57 03N	135 20W	63														12							25334
	TANANA	S	65 10N	152 06W	220														12							26529
	VALDEZ	S	61 07N	146 16W	27														12							26442
1916	ANCHORAGE	COOP	61 14N	149 52W	40																	12				
	DUTCH HARBOR	NF	53 53N	166 32W	47														12	12						25616
	EAGLE	WBO	64 46N	141 12W	834														12							26422
	KODIAK	NF	57 46N	152 22W	12														12							25509
	NOME	S	64 29N	165 24W	10														06			06				26617
	NOME	SPL	64 30N	165 24W	22														06			06				26617
	SAINT PAUL ISLAND	S	57 07N	170 16W	20														10							25713
	SITKA	SPL	57 03N	135 20W	63														12							25334
	TANANA	S	65 10N	152 06W	220														12	01						26529
	VALDEZ	S	61 07N	146 16W	27														12	03						26442
1917	ANCHORAGE	COOP	61 14N	149 52W	40																	12				
	DUTCH HARBOR	NF	53 53N	166 32W	47														12	12						25616
	EAGLE	WBO	64 46N	141 12W	834														12	05						26422
	JUNEAU	WBO	58 18N	134 24W	80														12	12	11	11				25324
	KODIAK	NF	57 46N	152 22W	12														12	08						25509
	NOME	S	64 29N	165 24W	10														12	06		12				26617
	SAINT PAUL ISLAND	S	57 07N	170 16W	20														12							25713
	SITKA	SPL	57 03N	135 20W	63														12							25334
	TANANA	S	65 10N	152 06W	220														12	12						26529
	VALDEZ	S	61 07N	146 16W	27														12	12	08					26442
1918	ANCHORAGE	COOP	61 14N	149 52W	40																	12				
	DUTCH HARBOR	NF	53 53N	166 32W	47														12	12						25616
	EAGLE	WBO	64 46N	141 12W	834														12	12						26422
	JUNEAU	WBO	58 18N	134 24W	80														12	12	12	12				25324
	KODIAK	NF	57 46N	152 22W	12														12	11						25509
	NOME	S	64 29N	165 24W	10														12	12		12				26617
	SAINT PAUL ISLAND	S	57 07N	170 16W	20														12	06						25713
	SITKA	SPL	57 03N	135 20W	63														12							25334
	TANANA	S	65 10N	152 06W	220														12	12						26529

RECORDS INDEX ARRANGED BY YEAR

ALASKA

YEAR	NAME	TYPE	LAT.	LONG.	ELEV.	HOURLY RECORDS BY MONTH 1 = 24 OBS PER DAY J	F	M	A	M	J	J	A	S	O	N	D	SYNOPTIC FORM	NUMBER OF MONTHS IN YEAR WITH METL SUMMARY	BAROGRM	THERMGRM	TRIPLE REGISTER	WIND RECORDER	HUMIDITY RECORDER	RADAR LG	WBAN NUMBER
1918	VALDEZ	S	61 07N	146 16W	34														12	12	12					26442
1919	AKIAK	COOP	60 52N	161 23W	21														01	02						
	ANCHORAGE	COOP	61 14N	149 52W	40																	12				
	DUTCH HARBOR	NF	53 53N	166 32W	47														12	12						25616
	EAGLE	A	64 46N	141 12W	834														12	12						26422
	JUNEAU	WBO	58 18N	134 24W	80														12	12	12	12				25324
	KODIAK	NF	57 46N	152 22W	12														12	08						25509
	NOME	S	64 29N	165 24W	10														12	12	06	12				26617
	NOORVIK	COOP	66 50N	161 00W	68														03							
	SAINT PAUL ISLAND	S	57 07N	170 16W	20														12	12						25713
	SITKA	SPL	57 03N	135 20W	63														12	08						25334
	TANANA	S	65 10N	152 06W	220														12	12	06					26529
	VALDEZ	S	61 07N	146 16W	34														12	12	12					26442
1920	AKIAK	COOP	60 52N	161 23W	21														09	09						
	ANCHORAGE	COOP	61 14N	149 52W	40																	12				
	BARROW	WBO	71 18N	156 46W	25														03	03	03					27502
	DUTCH HARBOR	NF	53 53N	166 32W	47														12	12						25616
	EAGLE	A	64 46N	141 12W	834														12	12						26422
	JUNEAU	WBO	58 18N	134 24W	80														12	12	12	12				25324
	KODIAK	NF	57 46N	152 22W	12														12	12						25509
	NOME	S	64 29N	165 24W	10														12	12	12	12				26617
	NOORVIK	COOP	66 50N	161 00W	68														12	04						
	SAINT PAUL ISLAND	S	57 07N	170 16W	60														12	12						25713
	SITKA	SPL	57 03N	135 20W	63														12	12						25334
	TANANA	S	65 10N	152 06W	220														12	12	07					26529
	VALDEZ	S	61 07N	146 16W	34														12	12	12					26442
1921	AKIAK	COOP	60 52N	161 23W	21														12	12						
	ANCHORAGE	COOP	61 14N	149 52W	40																	12				
	BARROW	WBO	71 18N	156 46W	25														12	12	12					27502
	DUTCH HARBOR	NF	53 53N	166 32W	47														12	12						25616
	EAGLE	A	64 46N	141 12W	834														12	12						26422
	JUNEAU	WBO	58 18N	134 24W	80														12	12	12	12				25324
	KODIAK	NF	57 46N	152 22W	12														12	11						25509
	NOME	S	64 29N	165 24W	10														12	12	03	12				26617
	NOORVIK	COOP	66 50N	161 00W	68														12	12						
	SAINT PAUL ISLAND	S	57 07N	170 16W	60														12	12						25713
	SITKA	SPL	57 03N	135 20W	63														12	12						25334
	TANANA	S	65 10N	152 06W	220														12	12	05					26529
	VALDEZ	S	61 07N	146 16W	34														12	12	12					26442
1922	AKIAK	COOP	60 52N	161 23W	21														07	07						
	ANCHORAGE	COOP	61 15N	149 51W	40														01			12				
	BARROW	WBO	71 18N	156 46W	25														12	12	12					27502
	DUTCH HARBOR	NF	53 53N	166 32W	47														12	12						25616
	EAGLE	A	64 46N	141 12W	834														12	12						26422
	JUNEAU	WBO	58 18N	134 25W	203														12	12	12	12				25324
	KODIAK	NF	57 46N	152 22W	12														12	12						25509
	MCKINLEY PARK	COOP	63 44N	148 55W	1730														01							26429
	NOME	S	64 29N	165 24W	10														12	12	12	12				26617
	NOORVIK	COOP	66 50N	161 00W	68														12	12						
	SAINT PAUL ISLAND	S	57 07N	170 16W	60														12	12						25713
	SITKA	SPL	57 03N	135 20W	63														12	12						25334
	TANANA	S	65 10N	152 06W	220														12	12	12					26529
	VALDEZ	S	61 07N	146 16W	23														12	12	12					26442
1923	AKIAK	COOP	60 52N	161 23W	35														09	08						
	ANCHORAGE	S	61 13N	149 52W	118														12	10	10	12				
	BARROW	WBO	71 18N	156 46W	25														12	12	12					27502
	BETHEL	WBO	60 48N	161 45W	38														04	04						26615
	CORDOVA	S	60 32N	145 42W	44														10	10		10				26410
	DUTCH HARBOR	NF	53 53N	166 32W	47														12	12						25616
	EAGLE	A	64 46N	141 12W	834														12	12						26422
	FAIRBANKS	SPL	64 50N	147 43W	500														12							26411
	JUNEAU	WBO	58 18N	134 25W	203														12	12	12	12				25324
	KODIAK	NF	57 46N	152 22W	12														12	12						25509
	MCKINLEY PARK	COOP	63 44N	148 55W	1730														12							26429
	NOME	S	64 29N	165 24W	10														12	12	12	12				26617
	NOORVIK	COOP	66 50N	161 00W	68														12	12						
	SAINT PAUL ISLAND	S	57 07N	170 16W	60														12	12						25713
	SITKA	SPL	57 03N	135 20W	63														12	12						25334
	TANANA	S	65 10N	152 06W	220														12	12	12					26529
	VALDEZ	S	61 07N	146 16W	23														03	03	03					26442
1924	ANCHORAGE	S	61 13N	149 52W	118														12	12	12	12				
	BARROW	WBO	71 18N	156 46W	25														12	12	04	05				27502
	BETHEL	WBO	60 48N	161 45W	38														12	12						26615
	CORDOVA	S	60 32N	145 42W	44														12	12		12				26410
	DUTCH HARBOR	NF	53 53N	166 32W	47														12	12						25616
	EAGLE	A	64 46N	141 12W	834														12	12						26422
	FAIRBANKS	SPL	64 50N	147 43W	500														12							26411
	FORT YUKON	A	66 35N	145 18W	410														12	12						26413
	JUNEAU	WBO	58 18N	134 25W	203														12	12	12	12				25324
	KODIAK	NF	57 46N	152 22W	12														12	12						25509
	MCKINLEY PARK	COOP	63 44N	148 55W	1730														07							26429
	NOME	S	64 29N	165 24W	12														12	12	12	12				26617
	NOORVIK	COOP	66 50N	161 00W	68														12	12						
	SAINT PAUL ISLAND	SA	57 07N	170 16W	46														12	12						25713

RECORDS INDEX ARRANGED BY YEAR

ALASKA

YEAR	NAME	TYPE	LAT.	LONG.	ELEV.	HOURLY RECORDS BY MONTH 1 = 24 OBS PER DAY J	F	M	A	M	J	J	A	S	O	N	D	NUMBER OF MONTHS IN YEAR WITH SYNOPTIC FORM	METL SUMMARY	BAROGRM	THERMGRM	TRIPLE REGISTER	WIND RECORDER	HUMIDITY RECORDER	RADAR LG	WBAN NUMBER
1924	SITKA	SPL	57 03N	135 20W	63														12	12						25334
	TANANA	S	65 10N	152 06W	220														12	12	12					26529
1925	ANCHORAGE	COOP	61 13N	149 52W	118														05	05	05	12				
	BARROW	WBO	71 18N	156 46W	25														12	12	08					27502
	BETHEL	WBO	60 48N	161 45W	38														12	12						26615
	CORDOVA	S	60 32N	145 42W	44														12	12		12				26410
	DUTCH HARBOR	NF	53 53N	166 32W	47														12	12						25616
	EAGLE	A	64 46N	141 12W	834														12	12						26422
	FAIRBANKS	SPL	64 50N	147 43W	500														12							26411
	FORT YUKON	A	66 35N	145 18W	410														12	12						26413
	JUNEAU	WBO	58 18N	134 25W	203														12	12	12	12				25324
	KODIAK	NF	57 46N	152 22W	12														12	12						25509
	NOME	S	64 29N	165 24W	10														12	12	12	12				26617
	NOORVIK	COOP	66 50N	161 00W	68														12	12						
	SAINT PAUL ISLAND	SA	57 07N	170 16W	46														12	12						25713
	SITKA	SPL	57 03N	135 20W	63														12	12						25334
	TANANA	S	65 10N	152 06W	220														12	12	12					26529
1926	BARROW	WBO	71 18N	156 46W	25														12	12	05	07				27502
	BETHEL	WBO	60 48N	161 45W	38														12	12						26615
	CORDOVA	S	60 32N	145 42W	44														12	12		12				26410
	DUTCH HARBOR	NF	53 53N	166 32W	47														12	12						25616
	EAGLE	A	64 46N	141 12W	834														12	12						26422
	FAIRBANKS	SPL	64 50N	147 43W	500														12							26411
	FORT YUKON	A	66 35N	145 18W	410														12	12						26413
	JUNEAU	WBO	58 18N	134 25W	203														12	12	12	12				25324
	KODIAK	NF	57 46N	152 22W	12														12	12						25509
	NOME	S	64 29N	165 24W	12														12	12	12	12				26617
	SAINT PAUL ISLAND	SA	57 07N	170 16W	46														12	12						25713
	SITKA	SPL	57 03N	135 20W	63														07	06						25334
	TANANA	S	65 10N	152 06W	220														12	12	12					26529
1927	BARROW	WBO	71 18N	156 46W	25														12	12	12	12				27502
	BETHEL	WBO	60 48N	161 45W	38														12	12						26615
	CORDOVA	S	60 32N	145 42W	44														12	12		12				26410
	DUTCH HARBOR	NF	53 53N	166 32W	47														12	12						25616
	EAGLE	A	64 46N	141 12W	834														12	12						26422
	FAIRBANKS	SPL	64 50N	147 43W	500														02							26411
	FORT YUKON	A	66 35N	145 18W	410														12	12						26413
	JUNEAU	WBO	58 18N	134 25W	203														12	12	12	12				25324
	KODIAK	NF	57 46N	152 22W	12														12	12						25509
	NOME	S	64 29N	165 24W	12														12	12	12	12				26617
	SAINT PAUL ISLAND	SA	57 07N	170 16W	46														12	12						25713
	TANANA	S	65 10N	152 06W	220														12	12	12					26529
1928	BARROW	WBO	71 18N	156 46W	25														12	12	12	12				27502
	BETHEL	WBO	60 48N	161 45W	38														12	12						26615
	CORDOVA	S	60 32N	145 42W	44														12	12		12				26410
	DUTCH HARBOR	NF	53 53N	166 32W	47														12	12						25616
	EAGLE	A	64 46N	141 12W	834														12	12						26422
	FORT YUKON	A	66 35N	145 18W	410														12	12						26413
	JUNEAU	WBO	58 18N	134 25W	189														12	12	12	12				25324
	KODIAK	NF	57 46N	152 22W	12														12	12						25509
	NOME	S	64 29N	165 24W	12														12	12	12	12				26617
	SAINT PAUL ISLAND	SA	57 07N	170 16W	92														12	12						25713
	TANANA	S	65 10N	152 06W	220														12	12	12					26529
1929	ANCHORAGE	WBO	61 13N	149 52W	118														06			12				
	BARROW	WBO	71 18N	156 46W	25														12	12	12	12				27502
	BETHEL	WBO	60 48N	161 45W	38														12	12						26615
	CORDOVA	S	60 32N	145 42W	44														05	05		05				26410
	CORDOVA	S	60 31N	145 36W	25														07	07		07				26410
	DUTCH HARBOR	NF	53 53N	166 32W	47														12	12						25616
	EAGLE	A	64 46N	141 12W	834														12	12						26422
	FAIRBANKS	WBO	64 50N	147 43W	454														03	04		04		03		26411
	FORT YUKON	A	66 35N	145 18W	410														12	12						26413
	JUNEAU	WBO	58 18N	134 25W	189														12	12	12	12				25324
	KETCHIKAN	SA	55 20N	131 39W	16														03	03						25325
	KODIAK	NF	57 46N	152 22W	12														12	12						25509
	NOME	S	64 29N	165 21W	33														12	08	12	07				26617
	SAINT PAUL ISLAND	SA	57 07N	170 16W	92														12	12						25713
	TANANA	SA	65 10N	152 06W	220														12	12	12					26529
1930	ANCHORAGE	WBO	61 13N	149 52W	118														12			12				
	BARROW	WBO	71 18N	156 46W	25														12	12	12	12				27502
	BETHEL	WBO	60 48N	161 45W	38														12	12						26615
	CORDOVA	S	60 31N	145 36W	25														12	12		12				26410
	CRAIG	A	55 29N	133 09W	13									3	3	3	3									25317
	CROOKED CREEK	A	61 52N	158 15W	150			3	3		3	3	3	3	3	3	3									26518
	DUTCH HARBOR	NF	53 53N	166 32W	47														12	12						25616
	EAGLE	A	64 46N	141 12W	837									3	3	3	3		12	12						26422
	FAIRBANKS	WBO	64 50N	147 43W	454							5	5	5	5	5	5		12	12		12		12		26411
	FORT YUKON	A	66 35N	145 18W	410									3	3	3	3		12	12						26413
	GOLOVIN	A	64 33N	163 01W	20		3	3	3	3	3	3	3	3	3	3	3									26628
	HAINES	A	59 14N	135 27W	15							3	3	3	3	3	3									25323
	HOT SPRINGS	A	64 59N	150 40W	275										3	3										
	JUNEAU	WBO	58 18N	134 25W	189												3		12	12	12	12				25324
	KETCHIKAN	SA	55 20N	131 39W	16								3	3	3	3	3		12	12						25325
	KODIAK	NF	57 46N	152 22W	12														12	12						25509

RECORDS INDEX ARRANGED BY YEAR

ALASKA

YEAR	NAME	TYPE	LAT.	LONG.	ELEV.	HOURLY RECORDS BY MONTH 1 = 24 OBS PER DAY J	F	M	A	M	J	J	A	S	O	N	D	NUMBER OF MONTHS IN YEAR WITH SYNOPTIC FORM	METL SUMMARY	BAROGRM	THERMGRM	TRIPLE REGISTER	WIND RECORDER	HUMIDITY RECORDER	RADAR LG	WBAN NUMBER
1930	KOTZEBUE	SA	66 52N	162 38W	11									3	3	3	3									26616
	NENANA	A	64 33N	149 05W	353								3	3	3	3	3									26435
	NOME	S	64 29N	165 21W	33														12	12	12	11				26617
	SAINT PAUL ISLAND	SA	57 07N	170 16W	19														12	12						25713
	SAVOONGA	A	63 41N	170 26W	35											3	3									
	SITKA	A	57 03N	135 20W	65								3	3	3	3	3									25333
	TANANA	SA	65 10N	152 06W	220									4	4	4	4		12	12	12					26529
	UNALAKLEET	A	63 53N	160 48W	30												3									26627
	WRANGELL	A	56 28N	132 23W	18								3	3	3	3	3									25338
1931	ANCHORAGE	WBO	61 13N	149 52W	118														12			12				
	BARROW	WBO	71 18N	156 46W	25														12	12	12	12				27502
	BETHEL	WBO	60 48N	161 45W	38														12	12						26615
	CIRCLE	A	65 48N	144 04W	700					3	3	3	3	3	3	3	3									26446
	CORDOVA	S	60 31N	145 36W	25		3	3	3	3	3	3	3	3	3	3	3		12	12		12				26410
	CRAIG	A	55 29N	133 09W	13	3	3		3	3	3	3	3	3												25317
	CROOKED CREEK	A	61 52N	158 15W	150	3	3	3	3	3	3	3	3	3	3	3	3									26518
	DUTCH HARBOR	NF	53 53N	166 32W	47														12	12						25616
	EAGLE	A	64 46N	141 12W	837	3	3	3	3	3	3	3	3	3	3	3	3		12	12						26422
	FAIRBANKS	WBO	64 50N	147 43W	454	4	4	4	4	5	5	5	5	5	5	5	5		12	12		12		12		26411
	FLAT	A	62 27N	158 00W	303								3	3	3	3	3									26520
	FORT YUKON	A	66 35N	145 18W	410	3	3	3	3	3	3	3	3	3	3	3	3		12	12						26413
	GOLOVIN	A	64 33N	163 01W	20	3	3	3	3	3	3	3	3	3	3	3	3									26628
	HAINES	A	59 14N	135 27W	15	3	3	3	3	3	3	3	3	3	3											25323
	HOT SPRINGS	A	64 59N	150 40W	275											3	3									
	ILIAMNA	FAA	59 45N	154 55W	152	1	1	1	1	1	1	1	1	1	1	1	1			12						25506
	JUNEAU	WBO	58 18N	134 24W	132		3	3	3	3	3	3	3	3	3	3			12	12	12	12				25324
	KALTAG	A	64 20N	158 45W	93						3	3	3	3	3	3	3									
	KANAKANAK	A	59 01N	158 31W	85									3	3	3	3									
	KETCHIKAN	SA	55 21N	131 39W	16	3	3	3	3	3	3	3	3	3	3	3	3		12	12						25325
	KODIAK	SA	57 48N	152 24W	152														12	12		06				25509
	KOTZEBUE	SA	66 52N	162 38W	11	3	3	3	3	3	3	3	3	3	3	3	3									26616
	LIVENGOOD	A	65 35N	148 29W	550		5	3	3	3	3	3	3	3	3	3	3									26428
	MCGRATH	A	62 58N	155 37W	333		3	3	3	3	3	3	3	3	3	3	3									26510
	NENANA	A	64 33N	149 05W	353	3	3	3	3	3	3	3	3	3	3	3	3									26435
	NOME	WBO	64 29N	165 24W	12														12	12	12	12				26617
	NULATO	A	64 43N	158 04W	128		3	3	3	3		3	3	3	3	3	3									
	RUBY	A	64 44N	155 26W	175			3	3	3	3	3	3	3	3	3	3									
	SAINT PAUL ISLAND	SA	57 07N	170 16W	19														12	12						25713
	SAVOONGA	A	63 41N	170 26W	35	3	3	3	3	3	3	3	3	3	3	3	3									
	SEWARD	A	60 07N	149 27W	66	3	3	3	3	3	3	3	3	3	3	3	3									26438
	SITKA	A	57 03N	135 20W	31	3	3	3	3	3	3	3	3	3	3	3	3									25333
	SKAGWAY	A	59 27N	135 19W	11							3	3	3	3											25335
	SOLOMON	A	64 35N	164 24W	15	3	3	3	3	3	3	3	3	3	3	3	3									26629
	SQUAW HARBOR	A	55 15N	160 33W	200		3	3	3	3	3	3	3	3	3	3	3									
	TACOTNA	A	63 00N	156 04W	1410												3									
	TANANA	SA	65 10N	152 06W	220	3	3	3	3	3	3	3	3	3	3	3	3		12	12	12					26529
	UNALAKLEET	A	63 53N	160 48W	30		3	3	3	3	3	3	3	3	3	3	3									26627
	VALDEZ	A	61 07N	146 16W	12								3	3	3	3	3									26442
	WISEMAN	A	67 26N	150 13W	1290		3	3	3	3	3	3	3	3	3	3	3									26511
	WRANGELL	A	56 28N	132 23W	18	3	3	3	3	3	3	3	3	3	3											25338
1932	ANCHORAGE	WBO	61 13N	149 52W	118														12			12				
	BARROW	WBO	71 18N	156 46W	25														11	12	11	12				27502
	BETHEL	WBO	60 48N	161 45W	38												3		12	12						26615
	CIRCLE	A	65 48N	144 04W	700	3	3	3	3	3	3	3	3	3	3	3	3									26446
	CORDOVA	S	60 31N	145 36W	25	3	3	3	3	3	3	3	3	3	3	3	3		12	12		12				26410
	CRAIG	A	55 29N	133 09W	13				3	3	3	3	3	3	3											25317
	CROOKED CREEK	A	61 52N	158 15W	150	3	3	3	3	3	3	3	3	3	3	3	3									26518
	DUTCH HARBOR	NF	53 53N	166 32W	47														12	12						25616
	EAGLE	A	64 46N	141 12W	837	3	3	3	3	3	3	3	3	3	3	3	3		12	12						26422
	FAIRBANKS	WBO	64 50N	147 43W	454	4	4	4	4	4	4	4	4	4	4	4	4		12	12		12		12		26411
	FLAT	A	62 27N	158 00W	303	3	3	3	3	3	3	3	3	3	3	3	3									26520
	FORT YUKON	A	66 35N	145 18W	410	3	3	3	3	3	3	3	3	3	3	3	3		12	12						26413
	GOLOVIN	A	64 33N	163 01W	20	3	3	3	3	3	3	3	3	3	3	3	3									26628
	HAINES	A	59 14N	135 27W	15				3	3	3	3	3	3												25323
	HOT SPRINGS	A	64 59N	150 40W	275	3	3	3																		
	JUNEAU	WBO	58 18N	134 24W	132				3	3	3	3	3	3	3	3	3		12	12	12	12				25324
	KALTAG	A	64 20N	158 45W	93	3	3	3	3	3	3	3	3	3	3	3	3									
	KANAKANAK	A	59 01N	158 31W	85	3	3	3	3	3	3	3	3	3	3	3	3									
	KETCHIKAN	SA	55 21N	131 39W	16	3	3	3	3	3	3	3	3	3	3	3	3		12	12						25325
	KODIAK	SA	57 48N	152 24W	152														12	12						25509
	KOTZEBUE	SA	66 52N	162 38W	11	3	3	3																		26616
	LIVENGOOD	A	65 35N	148 29W	550	3	3	3	3	3	3	3	3	3	3	3	3									26428
	MCGRATH	A	62 58N	155 37W	333	3	3	3	3	3	3	3	3	3	3	3	3									26510
	NENANA	A	64 33N	149 05W	353	3	3	3	3	3	3	3	3	3	3	3	3									26435
	NOME	WBO	64 29N	165 24W	12														12	12	12	12				26617
	NULATO	A	64 43N	158 04W	128	3	3	3	3	3		3	3	3	3											
	PETERSBURG	A	56 49N	132 57W	50	3			3	3	3		3	3	3											25329
	RUBY	A	64 44N	155 26W	175	3	3	3	3	3	3	3	3	3	3		3									
	SAINT PAUL ISLAND	SA	57 07N	170 16W	19														12	12						25713
	SAVOONGA	A	63 41N	170 26W	35	3	3	3	3	3	3	3	3	3	3											
	SEWARD	A	60 07N	149 27W	66	3	3	3	3	3	3	3	3	3	3	3	3									26438
	SITKA	A	57 03N	135 20W	31	3	3	3	3	3	3	3	3	3	3											25333
	SKAGWAY	A	59 27N	135 19W	11				3	3	3	3	3	3	3											25335
	SOLOMON	A	64 35N	164 24W	15	3	3	3	3	3	3	3	3	3	3	3	3									26629
	SQUAW HARBOR	A	55 15N	160 33W	200	3	3	3	3	3	3	3	3	3	3	3	3									
	TACOTNA	A	63 00N	156 04W	1410	3	3	3	3	3					3	3	3									
	TANANA	SA	65 10N	152 06W	220	3	3	3	3	3	3	3	3	3	3	3	3		12	12	12					26529
	UNALAKLEET	A	63 53N	160 48W	30	3	3		3	3	3	3	3	3	3	3	3									26627

RECORDS INDEX ARRANGED BY YEAR

ALASKA

YEAR	NAME	TYPE	LAT.	LONG.	ELEV.	HOURLY RECORDS BY MONTH 1 = 24 OBS PER DAY: J	F	M	A	M	J	J	A	S	O	N	D	NUMBER OF MONTHS IN YEAR WITH: SYNOPTIC FORM	METL SUMMARY	BAROGRM	THERMGRM	TRIPLE REGISTER	WIND RECORDER	HUMIDITY RECORDER	RADAR LG	WBAN NUMBER
1932	VALDEZ	A	61 07N	146 16W	12	3	3	3	3	3	3	3	3	3	3	3	3									26442
	WISEMAN	A	67 26N	150 13W	1290	3	3	3	3	3	3	3		3	3	3	3									26511
	WRANGELL	A	56 28N	132 23W	18				3	3	3	3	3	3	3											25338
1933	ANCHORAGE	WBO	61 13N	149 52W	118														12			12				
	BARROW	WBO	71 18N	156 46W	25														12	12	12	12				27502
	BETHEL	WBO	60 48N	161 45W	38	3	3	3	3	3	3	3	3	3			3		12	12						26615
	CIRCLE	A	65 48N	144 04W	700	3	3	3	3	3	3	3	3	3	3	3	3									26446
	CORDOVA	S	60 31N	145 36W	25	3	3	3	3	3									05	05		05				26410
	CORDOVA	S	60 32N	145 42W	70						3	3	3	3	3	3	3		07	07		07				26410
	CRAIG	A	55 29N	133 09W	13				3	3	3	3		3	3											25317
	CROOKED CREEK	A	61 52N	158 15W	150	3	3	3	3	3	3	3	3	3	3	3	3									26518
	DUTCH HARBOR	NF	53 53N	166 32W	47														12	12						25616
	DUTCH HARBOR	NS	53 53N	166 32W	26						1	1	1	1	1	1	1									25611
	EAGLE	A	64 46N	141 12W	837	3	3	3	3	3	3	3	3	3	3	3	3		12	12						26422
	FAIRBANKS	WBO	64 50N	147 43W	484	4	4	4	4	4	4	4	4	4	4	4	4		12	12		12		12		26411
	FLAT	A	62 27N	158 00W	303	3	3	3	3	3	3	3	3	3	3		3									26520
	FORT YUKON	A	66 35N	145 18W	410	3	3	3	3	3	3	3	3	3	3	3	3		12	12						26413
	GOLOVIN	A	64 33N	163 01W	20	3	3	3	3	3	3	3	3	3	3	3	3									26628
	HAINES	A	59 14N	135 27W	15				3	3	3	3														25323
	HOT SPRINGS	A	64 59N	150 40W	275		3	3	3	3	3	3	3	3	3	3	3									
	JUNEAU	WBO	58 18N	134 24W	132		3	3	3	3	3	3	3	3	3	3	3		12	12	12	12				25324
	KALTAG	A	64 20N	158 45W	93	3	3	3	3	3	3	3	3	3	3	3	3									
	KANAKANAK	A	59 01N	158 31W	85	3	3	3	3	3	3	3	3	3	3	3	3									
	KETCHIKAN	SA	55 21N	131 39W	16	3	3	3	3	3	3	3	3	3	3	3	3		12	12						25325
	KODIAK	SA	57 48N	152 24W	152														12	12						25509
	KOTZEBUE	SA	66 52N	162 38W	11										3	3	3									26616
	LIVENGOOD	A	65 35N	148 29W	550	3	3	3	3	3	3	3	3	3	3	3	3									26428
	MCGRATH	A	62 58N	155 37W	333	3	3	3	3	3	3	3	3	3	3	3	3									26510
	NENANA	A	64 33N	149 05W	353	3	3	3	3		3	3	3	3	3	3	3									26435
	NOME	WBO	64 29N	165 24W	12														12	12	12	12				26617
	PETERSBURG	A	56 49N	132 57W	50	3			3	3	3															25329
	RUBY	A	64 44N	155 26W	175	3	3																			
	SAINT PAUL ISLAND	NS	57 07N	170 16W	19						1	1	1	1	1	1	1									25712
	SAINT PAUL ISLAND	SA	57 07N	170 16W	19														12	12						25713
	SAVOONGA	A	63 41N	170 26W	35						3															
	SEWARD	A	60 07N	149 27W	66	3	3	3	3	3	3	3	3													26438
	SITKA	A	57 03N	135 20W	31				3	3	3	3	3	3	3											25333
	SKAGWAY	A	59 27N	135 19W	11				3	3	3	3	3	3	3											25335
	SOLOMON	A	64 35N	164 24W	15	3	3	3	3	3	3	3	3	3	3	3	3									26629
	TACOTNA	A	63 00N	156 04W	1410	3		3	3	3	3	3	3	3	3											
	TANANA	SA	65 10N	152 06W	220	3	3	3	3	3	3	3	3	3	3	3	3		11	11	11					26529
	UNALAKLEET	A	63 53N	160 48W	30	3	3	3	3	3	3	3	3	3	3	3	3									26627
	VALDEZ	A	61 07N	146 16W	12	3	3	3	3	3	3	3	3	3	3	3	3									26442
	WISEMAN	A	67 26N	150 13W	1290	3	3	3	3	3	3	3	3	3	3	3	3									26511
	WRANGELL	A	56 28N	132 23W	18				3	3	3	3	3	3	3											25338
1934	ANCHORAGE	WBO	61 13N	149 52W	118														12			12				
	BARROW	WBO	71 18N	156 46W	25														12	12	12	12				27502
	BETHEL	WBO	60 48N	161 45W	38	3	3	3											12	12						26615
	CIRCLE	A	65 48N	144 04W	700	3	3	3	3	3	3		3	3	3	3	3									26446
	CORDOVA	S	60 32N	145 42W	70	3	3	3	3	3	3	3	3	3	3	3	3		12	12		12				26410
	CRAIG	A	55 29N	133 09W	13				3	3	3	3		3	3											25317
	CROOKED CREEK	A	61 52N	158 15W	150	3	3	3	3	3			3	3	3	3	3									26518
	DUTCH HARBOR	NS	53 53N	166 32W	26	1	1	1	1	1																25611
	DUTCH HARBOR	NF	53 53N	166 32W	47														12	12						25616
	EAGLE	A	64 46N	141 12W	837	3	3	3	3	3	3								01							26422
	FAIRBANKS	WBO	64 50N	147 43W	484	4	4	4	4	4	4	4	4	4	4	4	4		12	12		12		12		26411
	FLAT	A	62 27N	158 00W	303	3	3	3	3	3	3	3	3	3												26520
	FORT YUKON	A	66 35N	145 18W	410	3	3	3	3	3	3	3	3	3	3	3	3		01	01						26413
	GOLOVIN	A	64 33N	163 01W	20	3	3	3	3	3	3	3	3	3	3	3	3									26628
	HOT SPRINGS	A	64 59N	150 40W	275	3	3	3	3	3	3	3	3	3	3	3	3									
	JUNEAU	WBO	58 18N	134 24W	132				3	3	3	3	3	3	3	3	3		12	12	12	12				25324
	KALTAG	A	64 20N	158 45W	93	3	3	3	3	3	3	3	3	3	3	3	3									
	KANAGA BAY	NS	51 43N	177 15W	50						1	1	1													25711
	KANAKANAK	A	59 01N	158 31W	85	3	3	3	3	3	3	3	3	3	3	3	3									
	KETCHIKAN	SA	55 21N	131 39W	16	3	3	3	3	3	3	3	3	3	3	3	3		12	12						25325
	KODIAK	SA	57 48N	152 24W	152														12	12						25509
	KOTZEBUE	SA	66 52N	162 38W	11	3			3	3	3			3	3	3	3									26616
	LIVENGOOD	A	65 35N	148 29W	550	3	3	3	3	3	3	3	3	3	3	3	3									26428
	MCGRATH	A	62 58N	155 37W	333	3	3	3	3	3	3	3	3	3	3	3	3									26510
	NENANA	A	64 33N	149 05W	353	3	3	3	3	3	3	3	3	3	3	3	3									26435
	NOME	WBO	64 29N	165 24W	12														12	12	12	12				26617
	SAINT PAUL ISLAND	NS	57 07N	170 16W	19	1	1	1	1	1																25712
	SAINT PAUL ISLAND	SA	57 07N	170 16W	19														12	12						25713
	SAVOONGA	A	63 41N	170 26W	35				3	3	3															
	SITKA	A	57 03N	135 20W	31				3	3	3	3	3	3	3	3										25333
	SKAGWAY	A	59 27N	135 19W	11				3		3	3	3	3	3											25335
	SOLOMON	A	64 35N	164 24W	15	3	3	3	3	3	3	3	3	3	3	3	3									26629
	TANANA	SA	65 10N	152 06W	220	3	3	3	3	3	3	3	3	3	3	3	3									26529
	UNALAKLEET	A	63 53N	160 48W	30	3	3	3	3	3	3	3	3	3	3	3	3									26627
	VALDEZ	A	61 07N	146 16W	12	3	3	3	3	3	3	3	3	3	3	3	3									26442
	WISEMAN	A	67 26N	150 13W	1290	3	3	3	3	3	3	3	3	3	3	3	3									26511
	WRANGELL	A	56 28N	132 23W	18				3	3	3	3	3	3	3		3									25338
1935	ANCHORAGE	WBO	61 13N	149 52W	118	5	5	5	5	5	5	5	5	5	5	5	5		12	12		12				
	ANIAK	COOP	61 35N	159 32W	81								3	3	3	3										26516
	BARROW	WBO	71 18N	156 46W	25														12	12	12	12				27502
	BETHEL	WBO	60 48N	161 45W	38		3	3	3	3	3	3	3	3	3	3	3		12	12						26615
	BIG DELTA	A	64 08N	145 44W	995										3	3										26415

RECORDS INDEX ARRANGED BY YEAR

ALASKA

YEAR	NAME	TYPE	LAT.	LONG.	ELEV.	HOURLY RECORDS BY MONTH 1 = 24 OBS PER DAY: J	F	M	A	M	J	J	A	S	O	N	D	NUMBER OF MONTHS IN YEAR WITH: SYNOPTIC FORM	METL SUMMARY	BAROGRM	THERMGRM	TRIPLE REGISTER	WIND RECORDER	HUMIDITY RECORDER	RADAR LG	WBAN NUMBER
1935	CHICKEN	A	64 04N	141 56W	2000										3	3	3									
	CIRCLE	A	65 48N	144 04W	700	3	3	3	3	3	3	3	3	3		3	3									26446
	CIRCLE HOT SPRINGS	A	65 29N	144 36W	935									3	3	3	3									26419
	CORDOVA	S	60 32N	145 42W	70	3	3	3	3	3	3	3	3	3	3	3	3		12	12		12				26410
	CROOKED CREEK	A	61 52N	158 15W	150	3	3									3	3									26518
	DUTCH HARBOR	NF	53 53N	166 32W	47							3	3	3	3	3	3		12	12						25616
	EAGLE	A	64 46N	141 12W	837										3	3	3									26422
	FAIRBANKS	WBO	64 50N	147 43W	484	4	4	4	4	4	4	4	4	4	4	4	4		12	12		12		12		26411
	FLAT	A	62 27N	158 00W	303										3	3	3									26520
	FORT YUKON	A	66 35N	145 18W	410	3	3	3	3	3	3	3	3	3	3	3	3									26413
	GAMBELL	SA	63 51N	171 36W	30									3	3	3	3									26703
	GOLOVIN	A	64 33N	163 01W	20	3	3	3	3	3	3	3	3	3	3	3	3									26628
	HOT SPRINGS	A	64 59N	150 40W	275	3	3	3	3	3	3	3	3	3	3	3	3									
	JUNEAU	WBO	58 18N	134 24W	132	3	3	3	3	3	3	3	3	3	3	3	3		12	12	12	12				25324
	KALTAG	A	64 20N	158 45W	93	3	3	3	3	3	3	3	3	3	3	3	3									
	KANAKANAK	A	59 01N	158 31W	85	3	3	3	3	3	3	3	3	3	3	3	3									
	KETCHIKAN	SA	55 21N	131 39W	16	3	3	3	3	3	3	3	3	3	3	3	3		12	12		08				25325
	KODIAK	SA	57 48N	152 24W	152														12	12						25509
	KOTZEBUE	SA	66 52N	162 38W	11	3	3	3	3	3	3	3	3	3	3	3	3									26616
	LIVENGOOD	A	65 35N	148 29W	550	3	3				3	3	3	3	3	3	3									26428
	MCGRATH	A	62 58N	155 37W	333	3	3	3	3	3	3	3	3	3	3	3	3									26510
	NAKNEK	A	58 42N	157 02W	86							3	3	3	3	3	3									
	NENANA	A	64 33N	149 05W	353	3	3	3	3	3	3	3	3	3	3	3	3									26435
	NOME	WBO	64 29N	165 24W	12						3	3	3	3	3	3	3		12	12	12	12				26617
	NULATO	A	64 43N	158 04W	153											3	3									
	PORTAGE	A	60 51N	148 59W	35											3	3									26437
	RADIOVILLE	A	57 36N	136 09W	15										3	3	3									25332
	RAPIDS	A	63 32N	145 51W	2128											3	3									
	RICHARDSON	A	64 17N	146 21W	880											3	3									
	RUBY	A	64 44N	155 26W	175												3									
	SAINT PAUL ISLAND	SA	57 07N	170 16W	19														12	12						25713
	SAVOONGA	A	63 41N	170 26W	35							3	3	3	3											
	SEWARD	A	60 07N	149 27W	66											3	3									26438
	SITKA	A	57 03N	135 20W	31				3	3	3	3	3	3	3	3	3									25333
	SKAGWAY	A	59 27N	135 19W	11				3	3	3	3	3	3	3	3	3									25335
	SOLOMON	A	64 35N	164 24W	15	3	3	3	3	3	3	3	3	3	3	3	3									26629
	TANANA	SA	65 10N	152 06W	220	3	3	3	3	3	3	3	3	3	3	3	3									26529
	UNALAKLEET	A	63 53N	160 48W	30	3	3	3	3	3	3	3	3	3	3	3	3									26627
	VALDEZ	A	61 07N	146 16W	12	3	3	3	3	3	3	3	3	3	3	3	3									26442
	WISEMAN	A	67 26N	150 13W	1290	3						3	4	3	3	3	3									26511
	WRANGELL	A	56 28N	132 23W	18				3	3	3	3	3	3	3	3	3									25338
1936	ALATNA	A	66 34N	152 44W	600													3								
	ANCHORAGE	WBO	61 13N	149 52W	118	5	5	5	5	5	5	5	5	5	5	5	5	5	12	12		12				
	ANIAK	COOP	61 35N	159 32W	100	3	3	3	3	3	3	3	3	3	3	3	3	3								26516
	ATKA	A	52 12N	174 20W	11											3	3		05	04						25715
	BARROW	WBO	71 18N	156 46W	25														12	12	12	12				27502
	BETHEL	WBO	60 48N	161 45W	38	3	3	3	3	3	3	3	3	3	3	3	3	3	12	12						26615
	BIG DELTA	A	64 08N	145 44W	995	3	3	3	3	3	3	3	3	3	3	3	3	3								26415
	CHICKEN	A	64 04N	141 56W	2000	3	3	3	3	3	3	3	3	3	3	3	3	3								
	CIRCLE	A	65 48N	144 04W	700	3	3	3	3	3	3	3	3	3	3	3	3	3								26446
	CIRCLE HOT SPRINGS	A	65 29N	144 36W	935	3	3	3																		26419
	CORDOVA	S	60 32N	145 42W	70	3	3	3	3	3	3	3	3	3	3	3	3	3	12	12		12				26410
	COUNCIL	A	64 53N	163 41W	95					3				3	3	3	3	3								
	CRAIG	A	55 29N	133 09W	13													3								25317
	CROOKED CREEK	A	61 52N	158 15W	150	3	3	3	3	3	3	3	3													26518
	DEERING	A	66 04N	162 45W	15											3	3									
	DUTCH HARBOR	NF	53 53N	166 32W	47	3	3	3	3	3	3	3	3	3	3	3	3	3	12	12						25616
	EAGLE	A	64 46N	141 12W	837	3	3	3	3	3	3	3	3	3												26422
	FAIRBANKS	WBO	64 50N	147 43W	484	3	3	3	3	3	3	3	3	3	3	3	3	3	12	12		12		12		26411
	FLAT	A	62 27N	158 00W	303	3	3	3	3	3	3	3	3	3	3	3	3	3								26520
	FORT YUKON	A	66 35N	145 18W	410	3	3	3	3																	26413
	GAMBELL	SA	63 51N	171 36W	30	3	3	3	3	3	3	3														26703
	GOLOVIN	A	64 33N	163 01W	20	3	3	3	3	3	3	3	3	3	3	3	3	3								26628
	HOT SPRINGS	A	64 59N	150 40W	275	3	3	3	3	3	3	3	3	3	3	3	3	3								
	JUNEAU	WBO	58 18N	134 24W	132		3	3	3	3	3	3	3	3	3	3	5	5	12	12	12	12				25324
	KALTAG	A	64 20N	158 45W	93	3	3	3	3	3	3	3	3	3	3	3	3	3								
	KANAKANAK	A	59 01N	158 31W	85	3	3	3	3	3	3	3	3	3	3	3	3	3								
	KETCHIKAN	SA	55 21N	131 39W	16	3	3	3	3	3	3	3	3	3	3	3	3	3	12	12		12				25325
	KODIAK	SA	57 48N	152 24W	152									3	3	3	3	3	12	12						25509
	KOTZEBUE	SA	66 52N	162 38W	11	3	3	3	3	3	3	3	3	3	3	3	3	3								26616
	LIVENGOOD	A	65 35N	148 29W	550	3	3	3	3	3	3	3	3			3	3	3								26428
	MCGRATH	A	62 58N	155 37W	333	3	3	3	3	3	3	3	3	3	3	3	3	3								26510
	NAKNEK	A	58 42N	157 02W	86	3	3	3	3	3	3	3	3	3	3	3	3	3								
	NENANA	A	64 33N	149 05W	353	3	3	3	3			3	3	3	3	3	3	3								26435
	NOME	WBO	64 29N	165 24W	12	3	3	3	3	3	3	3	3	3	3	3	3	3	12	12	12	12				26617
	NULATO	A	64 43N	158 04W	210	3	3	3	3	3	3	3	3	3	3	3	3	3								
	PETERSBURG	A	56 49N	132 57W	50											3	3									25329
	PORTAGE	A	60 51N	148 59W	35							3	3		3											26437
	RADIOVILLE	A	57 36N	136 09W	15	3	3	3	3	3	3	3	3	3	3	3	3	3								25332
	RAPIDS	A	63 32N	145 51W	2128	3	3	3	3	3	3	3	3	3	3	3	3	3								
	RICHARDSON	A	64 17N	146 21W	880	3	3	3	3	3	3	3	3	3	3	3	3	5								
	RUBY	A	64 44N	155 26W	175	3	3	3	3	3	3	3	3	3	3	3	3	3								
	SAINT PAUL ISLAND	SA	57 07N	170 16W	19								1	1	1	1	1	1	12	12						25713
	SEWARD	A	60 07N	149 27W	66													3								26438
	SITKA	A	57 03N	135 20W	31			3	3	3	3	3	3	3	3	3	3	3								25333
	SKAGWAY	A	59 27N	135 19W	11	3		4	3	3	3	3	3	3	3	3	3	3								25335
	SOLOMON	A	64 35N	164 24W	15	3	3	3	3	3	3	3	3	3	3	3	3	3								26629
	TANANA	SA	65 10N	152 06W	220	3	3	3	3	3	3	3	3	3	3	3	3	3								26529
	UNALAKLEET	A	63 53N	160 48W	30	3	3	3	3	3	3	3	3	3	3		3									26627

RECORDS INDEX ARRANGED BY YEAR

ALASKA

YEAR	NAME	TYPE	LAT.	LONG.	ELEV.	HOURLY RECORDS BY MONTH 1 = 24 OBS PER DAY: J	F	M	A	M	J	J	A	S	O	N	D	NUMBER OF MONTHS IN YEAR WITH: SYNOPTIC FORM	METL SUMMARY	BAROGRM	THERMGRM	TRIPLE REGISTER	WIND RECORDER	HUMIDITY RECORDER	RADAR LG	WBAN NUMBER
1936	VALDEZ	A	61 07N	146 16W	12	3	3	3	3	3	3	3	3	3	3	3	3									26442
	WISEMAN	A	67 26N	150 13W	1290	5	3	4	3	3	4	5	5	3	4	4	4									26511
	WRANGELL	A	56 28N	132 23W	18	3	3		3	3	3	3	3	3	3	3	3									25338
	YAKUTAT	CAA	59 32N	139 44W	90								3	3												25339
1937	ALATNA	A	66 34N	152 44W	600	3	3	3	3	3	3	3	3	3	3	3	3									
	ANCHORAGE	WBO	61 13N	149 52W	118	5	5	5	5	5	5	5	5	5	5	5	5		12	12		12				
	ANIAK	COOP	61 35N	159 32W	100	3	3	3	3	3	3															26516
	ANNEX CREEK	A	58 19N	134 06W	24				3	3	3	3	3	3	3	3	3									25311
	ATKA	A	52 12N	174 20W	11	3	3	3	3	3							3		07	07						25715
	BARROW	WBO	71 18N	156 46W	25														12	12	12	12				27502
	BETHEL	WBO	60 48N	161 45W	38	3	3	3	3	3	3	3	3	3	3	3	3		12	12						26615
	BIG DELTA	A	64 08N	145 44W	995	3																				26415
	CHICKEN	A	64 04N	141 56W	2000	3	3	3	3	3	3	3	3	3	3	3	3									
	CIRCLE	A	65 48N	144 04W	700	3	3	3	3	3	3	3			3	3	3									26446
	CORDOVA	S	60 32N	145 42W	70	3	3	3	3	3	3	3	3	3	3	3	3		12	12		12				26410
	COUNCIL	A	64 53N	163 41W	95								4	4	4	4	4									
	CRAIG	A	55 29N	133 09W	13	3	3	3	3	3	3	3	3	3	3	3	3									25317
	DEERING	A	66 04N	162 45W	15	3	3				3	3	3	3	3	3										
	DUTCH HARBOR	NF	53 53N	166 32W	47	3	3	3	3	3	3	3	3	3	3	3	3		12	12						25616
	EAGLE	A	64 46N	141 12W	837	3	3	3	3	3	3	3	3	3	3	3	3									26422
	ELIM	A	64 40N	162 06W	30										3	3	3									
	FAIRBANKS	WBO	64 50N	147 43W	484	3	3	3	3	3	3	3	3	3	3	3	3		12	12		12		12		26411
	FLAT	A	62 27N	158 00W	303	3	3	3	3	3	3		3	3	3	3	3									26520
	FORT YUKON	A	66 35N	145 18W	410												3									26413
	GOLOVIN	A	64 33N	163 01W	20				3	3	3	3	3	3	3	3	3									26628
	HOT SPRINGS	A	64 59N	150 40W	275	3	3	3	3	3	3	3	3	3	3	3	3									
	IGLOO	A	65 09N	165 04W	4			3	3	5	3	3														
	JUNEAU	WBO	58 18N	134 24W	132		3	4	5	6	5	5	5	5	5	5	5		12	12	12	12				25324
	KALTAG	A	64 20N	158 45W	93					3	3			3	3	3	3									
	KANAKANAK	A	59 01N	158 31W	85	3	3	3	3	3	3	3	3	3	3	3	3									
	KETCHIKAN	SA	55 21N	131 39W	16	3	3	3	3	3	3	3	3	3	3	3	3		12	12		12				25325
	KODIAK	SA	57 48N	152 24W	152	3						3	3	3		3	3		12	12						25509
	KOTZEBUE	SA	66 52N	162 38W	11				3	3	3	3	3	3	3	3	3									26616
	LIVENGOOD	A	65 35N	148 29W	550	3	3	3	3	3	3	3	3	3	3	3	3									26428
	MCGRATH	A	62 58N	155 37W	333	3	3	3	3		3	3	3	3	3	3	3									26510
	NAKNEK	A	58 42N	157 02W	86	3	3	3	3					3	3	3	3									
	NENANA	A	64 33N	149 05W	353	3	3	3	3	3	3	3	3	3	3	3	3									26435
	NOME	WBO	64 29N	165 24W	12														12	12	12	12				26617
	NULATO	A	64 43N	158 04W	210									3	3	3	3									
	OHOGAMUTE	A	61 38N	161 54W	45	3	3	3	3	3	3	3	3	3	3	3	3									
	PETERSBURG	A	56 49N	132 57W	50	3	3	3	3	3	3	3	3	3	3	3	3									25329
	PILGRIM SPRINGS	A	65 05N	164 58W	50										3	3	3									
	PORTAGE	A	60 51N	148 59W	35				3	3	3	3	3	3	3											26437
	RADIOVILLE	A	57 36N	136 09W	15	3	3	3	3	3	3	3	3	3	3	3	3									25332
	RAPIDS	A	63 32N	145 51W	2128	3	3	3	3	3	3	3	3	3	3	3	3									
	RICHARDSON	A	64 17N	146 21W	880	5	5	5	5	3	3	3	3	3	3	3	3									
	RUBY	A	64 44N	155 26W	175	3	3	3	3	3	3	3	3	3	3	3	3		03							
	SAINT PAUL ISLAND	SA	57 07N	170 16W	19	3	3	3	3	3	3	3	3	3	3	3	3		12	12						25713
	SEWARD	A	60 07N	149 27W	66	3	3	3	3	3	3	3														26438
	SHISHMAREF	SA	66 14N	166 07W	16					3	3	3		3	3	3	3									26625
	SITKA	A	57 03N	135 20W	31	3	3	3	4	4	3	4	4	3	3	3	3									25333
	SKAGWAY	A	59 27N	135 19W	11	3	3	3	3	3	3	3	3	3	3	3	3									25335
	SOLOMON	A	64 35N	164 24W	15					3	3	3	3	3	3	3	3									26629
	TANANA	SA	65 10N	152 06W	220	3	3	3	3	3	3	3	3	3	3	3	3									26529
	TELLER	A	65 16N	166 21W	10							3	3	3	3	3	3									26626
	TIN CITY	A	65 34N	167 55W	269										3	3	3									
	UNALAKLEET	A	63 53N	160 48W	30										3		3									26627
	VALDEZ	A	61 07N	146 16W	12	3	3	3	3	3	3	3	3	3	3	3	3									26442
	WISEMAN	A	67 26N	150 13W	1290	4	3	3	3	3	3	3	3	5	5	3	3									26511
	WRANGELL	A	56 28N	132 23W	18	3	3	3	3	3	3	3	3	3	3	3	3									25338
1938	ALATNA	A	66 34N	152 44W	600	3	3	3	3	3	3	3	3	3	3	3	3									
	ANCHORAGE	WBO	61 13N	149 52W	118	5	5	5	5	5	5	5	5	5	5	5	5		12	12	02	11				
	ANNEX CREEK	A	58 19N	134 06W	24	3	3	3	3	3	3	3	3	3	3	3										25311
	ATKA	A	52 12N	174 20W	11	3	3	3	3	3	3	3	3	3	3	3	3		12	12						25715
	BARROW	WBO	71 18N	156 46W	25														12	12	12	12				27502
	BETHEL	WBO	60 48N	161 45W	38	3	3	3	3	3	3	3	3	3	3	3	3		12	12						26615
	BIG DELTA	A	64 08N	145 44W	995		3	3	3	3	3	3	3	3	3	3	3									26415
	BROAD PASS	A	63 22N	149 02W	2127										3	3	3									
	CANDLE	A	65 56N	161 55W	10		3	3	3	3	3	3	3	3	3	3	3									26619
	CAPE SPENCER LS	CG	58 12N	136 38W	88								3	3		3	3									25316
	CHICKEN	A	64 04N	141 56W	2000	3	3	3	3	3	3	3	3	3	3	3	3									
	CIRCLE	A	65 48N	144 04W	700	3	3	3	3	3	3	3	3	3	3	3	3									26446
	CIRCLE HOT SPRINGS	A	65 29N	144 36W	935										3	3	3									26419
	COAL CREEK	A	65 16N	143 16W	1050					3	3	3	3	3	3											
	COPPER CENTER	A	61 58N	145 19W	1044											3	3									
	CORDOVA	S	60 32N	145 42W	83	3	3	3	3	3	3	3	3	3	3	3	3		12	12		12				26410
	COUNCIL	A	64 53N	163 41W	95	3	3	3	3	3	3	3	3	3	3	3	3									
	CRAIG	A	55 29N	133 09W	13	3	3	3	3	3	3	3	3	3	3	3	3									25317
	CROOKED CREEK	A	61 52N	158 15W	150				3	3	3	3	3	3	3	3	3									26518
	DEERING	A	66 04N	162 45W	15	3	3	3	3	3	3	3	3	3	3	3	3									
	DUTCH HARBOR	NF	53 53N	166 32W	47	3	3	3	3	3	3	3	3	3	3	3	3		12	12						25616
	EAGLE	A	64 46N	141 12W	837	3	3	3	3	3	3	3	3	3	3	3	3									26422
	EGAVIK	A	64 02N	160 55W	15	3	3	3	3	3	3	3	3													
	ELIM	A	64 40N	162 06W	30	3	3	3	3	3	3		3	3	3	3	3									
	FAIRBANKS	WBO	64 50N	147 43W	484	3	3	3	3	3	3	3	3	3	3	3	3		12	12		12		12		26411
	FLAT	A	62 27N	158 00W	303	3	3	3	3	3	3	3	3	3	3	3	3									26520
	FORT YUKON	A	66 35N	145 18W	410	3	3	3	3	3	3	3	3	3	3	3	3									26413
	GAMBELL	SA	63 51N	171 36W	30											3	3									26703

RECORDS INDEX ARRANGED BY YEAR

ALASKA

YEAR	NAME	TYPE	LAT.	LONG.	ELEV.	HOURLY RECORDS BY MONTH 1 = 24 OBS PER DAY: J	F	M	A	M	J	J	A	S	O	N	D	NUMBER OF MONTHS IN YEAR WITH: SYNOPTIC FORM	METL SUMMARY	BAROGRAM	THERMOGRAM	TRIPLE REGISTER	WIND RECORDER	HUMIDITY RECORDER	RADAR LG	WBAN NUMBER
1938	GOLOVIN	A	64 33N	163 01W	20	3	3	3	3	3	3	3	3	3	3	3	3									26628
	HAINES	A	59 14N	135 27W	15							3	3	3	3	3	3									25323
	HEALY	A	63 51N	148 58W	1350											3	3									26447
	HOT SPRINGS	A	64 59N	150 40W	275	3	3	3	3	3	3	3	3	3	3	3	3									
	JUNEAU	WBO	58 18N	134 24W	132		3	3	3	5	5	5	5	5	6	6	6		12	12	12	12				25324
	KALTAG	A	64 20N	158 45W	93	3	3	3	3	3	3	3	3	3	3	3	3									
	KANAKANAK	A	59 01N	158 31W	85	3	3	3	3	3	3	3	3	3	3	3	3									
	KASILOF	A	60 19N	151 17W	60									3	3	3	3									
	KETCHIKAN	SA	55 21N	131 39W	15	3	3	3	3	3	3	3	3	5	5	5	5		12	12		12				25325
	KODIAK	SA	57 48N	152 24W	152	3	3	3	3	3	3	3	3	3	3	3	3		12	12						25509
	KOTZEBUE	SA	66 52N	162 38W	11	3	3	3	3	3	3	3	3	3	5	5	5									26616
	LIVENGOOD	A	65 35N	148 29W	550	3	3	3	3	3	3	3	3	3	3	3	3									26428
	MCGRATH	A	62 58N	155 37W	333	3	3					3	3	3	3	3	3									26510
	NAKNEK	A	58 42N	157 02W	86	3	3	3	3	3				3	3	3										
	NENANA	A	64 33N	149 05W	353	3	3	3	3	3	3	3	3	3	3	3	3									26435
	NOME	WBO	64 29N	165 24W	12	5	4	4	4	4	4	4	3	4	3	4	5		12	12	12	12				26617
	NULATO	A	64 43N	158 04W	210	3	3	3	3	3	3	3	3	3	3	3	3									
	OHOGAMUTE	A	61 38N	161 54W	45	3	3	3	3	3	3															
	PETERSBURG	A	56 49N	132 57W	50	3	3	3	3	3	3	3	3	3	3	3	3									25329
	PILGRIM SPRINGS	A	65 05N	164 58W	50	3	3	3	3	3	3	3	3	3	3	3										
	PILOT POINT	A	57 37N	157 34W	50												3									25514
	PORTAGE	A	60 51N	148 59W	35	3	3	3	3	3	3	3	3	3	3	3										26437
	RADIOVILLE	A	57 36N	136 09W	15	3	3	3	3	3	3	3	3	3	3	3	3									25332
	RAPIDS	A	63 32N	145 51W	2128	3	3	3	3	3	3	3	3	3	5	5	5									
	RICHARDSON	A	64 17N	146 21W	880	3	3	3	3	3	3	3	3	3	3	3	5									
	RUBY	A	64 44N	155 26W	175	3	3	3	3	3	3	3	3	3	3	3	3		12							
	SAINT PAUL ISLAND	SA	57 07N	170 16W	19			3	3	3	3	3	3	3	3	3	3		12	12						25713
	SELAWIK	A	66 34N	160 01W	20											3	3									
	SEWARD	A	60 07N	149 27W	66									3	3	3	3									26438
	SHISHMAREF	SA	66 14N	166 07W	16	3	3	3	3	3	3	3	3	3	3	3	3									26625
	SITKA	A	57 03N	135 20W	31	3	3	3	3	3	3	3	3	3	3	3	3									25333
	SITKA	NS	57 03N	135 21W	98									1	1	1	1									25307
	SKAGWAY	A	59 27N	135 19W	11	3	3	3	3	3	3	3	3	3	3	3	3									25335
	SOLOMON	A	64 35N	164 24W	15	3	4	5	5	5	5	5	4	5	5	4	4									26629
	STAMPEDE	SAWR	63 44N	150 22W	2500	3	3	3	3	3	3	3	3	3	3	3	3									
	STUYAHOK	A	62 10N	161 50W	1500							3	3	3	3	3	3									
	TANANA	SA	65 10N	152 06W	220	3	3	3	3	3	3	3	3	3	3	3	3			06						26529
	TELLER	A	65 16N	166 21W	10	3	3	3	3	3	3	3	3	3	3	3	3									26626
	TIN CITY	A	65 34N	167 55W	269	3	3	3	3	3	3	3	3	3	3											
	UNALAKLEET	A	63 53N	160 48W	30	3	3	3	3					3	3	3	3									26627
	VALDEZ	A	61 07N	146 16W	12	3	3	3	3	3	3	3	3	3	3	3	3									26442
	WISEMAN	A	67 26N	150 13W	1290	5	5	4	5	5	3	5	5	5	5	5	4									26511
	WRANGELL	A	56 28N	132 23W	18	3	3	4	4	3	3	3	4	5	5	5	5									25338
	YAKUTAT	CAA	59 32N	139 44W	90					3	3	3	3	3												25339
1939	ALATNA	A	66 34N	152 44W	600	3	3	3	3	3	3	3	3	3	3	3	3									
	ANCHORAGE	WBO	61 13N	149 52W	118	5	5	5	5	5	5	5	5	5	5	5	5	07	12	12	12	12				
	ANIAK	COOP	61 35N	159 32W	100											3	5									26516
	ANNEX CREEK	A	58 19N	134 06W	24					3	3	3	3	3	3	3	3									25311
	ATKA	A	52 12N	174 20W	11	3	3	3	3	3	3			3	3	3	3	04	10	10						25715
	BARROW	WBO	71 18N	156 46W	25													05	12	12	12	12				27502
	BETHEL	WBO	60 48N	161 45W	38	3	3	3	4	5	4	4	3	3	3	3	3	05	12	12						26615
	BIG DELTA	A	64 08N	145 44W	995	3	3	3	3	3	3	3	3	3	3	3	3									26415
	BROAD PASS	A	63 22N	149 02W	2127	3	3	3	3	3	3	3	3	3	3	3	3									
	CANDLE	A	65 56N	161 55W	10	3	3	3	3	3	3	3	3	3	3	3	3									26619
	CAPE DECISION	CG	56 00N	134 08W	50											3	3									25315
	CAPE HINCHINBROOK	CG	60 14N	146 39W	185			5	5	5	5	5	5	5	5	5	5									26417
	CAPE SAINT ELIAS	CG	59 48N	144 36W	58			3	3	3	3	3	3	3	3	3	3									25401
	CAPE SPENCER LS	CG	58 12N	136 38W	88	3	3				3	3	4	3	3	3	3									25316
	CHICKEN	A	64 04N	141 56W	2000	3	3	3	3	3	3	3	3	3	3	3	3									
	CHITINA	A	61 32N	144 27W	572						3	3	3	3	3	3	3									
	CIRCLE	A	65 48N	144 04W	700	3	3	3	3	3	3	3	3	3	3	3	3									26446
	CIRCLE HOT SPRINGS	A	65 29N	144 36W	935	3	3	3	3	3	3	3														26419
	COAL CREEK	A	65 16N	143 16W	1050					3	3	3	3	3	3											
	COPPER CENTER	A	61 58N	145 19W	1044	3	3	3	3	3	3	3	3	3	3	3	3									
	CORDOVA	S	60 32N	145 42W	83	3	3	3	3	3	3	3	3	3	3	3	3	06	12	12		12				26410
	COUNCIL	A	64 53N	163 41W	95	3	3	3	3	3	3	3	3	3	3	3	3									
	CRAIG	A	55 29N	133 09W	13	3	3	3	3	3	3	3	3	3	3	3	3									25317
	CROOKED CREEK	A	61 52N	158 15W	125	3	3	3	3	3	3	3	3	3	3	3	3									26518
	DEERING	A	66 04N	162 45W	15	3	3	3	3	3	3	3	3	3	3	3	3									
	DUTCH HARBOR	NS	53 53N	166 32W	26							1	1	1	1	1	1									25611
	DUTCH HARBOR	NF	53 53N	166 32W	47	3	3	3	3	3	3	3	3	3	3	3	3	07	12	12						25616
	EAGLE	A	64 46N	141 12W	837	3	3	3	3	3	3	3	3	3	3	3	3									26422
	ELDRED ROCK LS	CG	58 58N	135 13W	54			3	3	3	3	3	3	3	3	3	3									25318
	ELIM	A	64 40N	162 06W	30		3	3	3	3	3															
	FAIRBANKS	WBO	64 50N	147 43W	484	5	5	5	5	5	5	5	5	5	5	5	5		12	12		12		12		26411
	FIVE FINGER LS	CG	57 16N	133 37W	30				3	3	3	3	3	3	3	3	3									25319
	FLAT	SA	62 27N	158 00W	303	3	3	3	5	5	5	5	5	3	3	4	4	10	10	07						26520
	FORT YUKON	A	66 35N	145 18W	410	3	3	3	3	3	3	3	3	3	3	3	3									26413
	GAMBELL	SA	63 51N	171 36W	30											3	3									26703
	GOLOVIN	A	64 33N	163 01W	20	3	3	3	3	3	3	3	3	3	3	3	3									26628
	GOOD PASTER	A	64 20N	144 05W	2500											3	3									
	GRAVINA	A	55 11N	131 49W	40					5	5	5	5	5	5	5	5			01						
	GUSTAVUS	A	58 25N	135 42W	20								3	3	3	3	3									25322
	HAINES	A	59 14N	135 27W	15	3	3	3	3	3	3	3	3	3	3	3	3									25323
	HEALY	A	63 51N	148 58W	1350	3	3	3	3	3	3	3	3	3	3	3	3									26447
	HOMER	A	59 38N	151 30W	55		3	3	3	3	3	3	3	3	3	3	3									25507
	HOT SPRINGS	A	64 59N	150 40W	275	3	3	3	3	3	3	3	3	3	3	3	3									
	HUGHES	A	66 04N	154 14W	545											3	3									26522
	ILIAMNA	A	59 44N	154 49W	68			3	3	3	3	3	3	5	5	5	5									25506

RECORDS INDEX ARRANGED BY YEAR

ALASKA

YEAR	NAME	TYPE	LAT.	LONG.	ELEV.	HOURLY RECORDS BY MONTH (1 = 24 OBS PER DAY) J	F	M	A	M	J	J	A	S	O	N	D	NUMBER OF MONTHS IN YEAR WITH: SYNOPTIC FORM	METL SUMMARY	BAROGRM	THERMGRM	TRIPLE REGISTER	WIND RECORDER	HUMIDITY RECORDER	RADAR LG	WBAN NUMBER
1939	INDEPENDENCE MINE	A	61 47N	149 18W	3600												3									
	JUNEAU	WBO	58 18N	134 24W	132	5	6	6	6	6	6	6	6	6	6	6	6	06	12	12	12	12				25324
	KALSKAG	A	61 27N	160 49W	90			3	3	5	5	5	5	5	5	5	5									
	KALTAG	A	64 20N	158 45W	93	3	3	3	3	3	3	3	3	4	4	4	4									
	KANAKANAK	A	59 01N	158 31W	85	3	3	3	3	3	3	3	3	3	3	3	3									
	KANATAK	A	57 34N	156 02W	23				3	3									04							
	KASILOF	A	60 19N	151 17W	60	3	3	3	3						3	3	3									
	KENAI	A	60 34N	151 15W	85			3	3	3						3	3									26523
	KETCHIKAN	SA	55 21N	131 39W	15	3	3	3	3	3	3	3	3	3	3	3	3	06	12	12		12				25325
	KING ISLAND	A	64 56N	168 01W	100											3	3									
	KLUKWAN	A	59 24N	135 54W	91											4	4									
	KODIAK	SA	57 48N	152 24W	152	3	3	3	3	3	3	3	4	3	3	3	3	06	12	12						25509
	KOGGIUNG	A	59 02N	156 20W	50								3	3	3	3	3									
	KOTZEBUE	SA	66 52N	162 38W	11	4	4	5	5	5	3	5	5	3	3	4	5									26616
	LIVENGOOD	A	65 35N	148 29W	550	3	3	3	3					3	3	3	3									26428
	LUCKY SHOT	A	61 47N	149 25W	3300					3	3	3	3	3	3	3	3									
	MCGRATH	A	62 58N	155 37W	333	3	3	4	4	4	4	4	4	4	4	3	3	10	10	10						26510
	NAKNEK	A	58 42N	157 02W	86		3	3	3	3	3	3	3	3	3	3	3									
	NENANA	A	64 33N	149 05W	353	3	3	3	3	3	3	3	3	3	3	3	3									26435
	NO GRUB	A	64 50N	145 58W	1300		3	3	3	3	3	3	3	3	3	3										
	NOME	WBO	64 29N	165 24W	12	5	5	5	5	5	5	5	5	6	6	5	5	05	12	12	12	12				26617
	NONDALTON	A	59 59N	154 50W	300			3	3	3																
	NULATO	A	64 43N	158 04W	210	3	3	3	3	3	3	3	3	3	3	3	3	09		09						
	OPHIR	A	63 10N	156 33W	400										3	4	3									
	PAXSON	A	63 03N	145 27W	2697						4	5	4	3	3	3	3									
	PETERSBURG	A	56 49N	132 57W	50	3	3	3	3	3	3	3	3	3	3	3	3									25329
	PIGOT	A	60 47N	148 20W	280								3	3	3	3	3									
	PILGRIM SPRINGS	A	65 05N	164 58W	50	3	3	3	3	3	3	3	3	3	3	3	3									
	PILOT POINT	A	57 37N	157 34W	50	3	3	3	3	3	3	3	3	3	3	3	3									25514
	PLATINUM	A	59 01N	161 47W	15					3	3	3	3	3	3	3	3									25613
	PORTAGE	A	60 51N	148 59W	35						3	3	3	3	3	3	3									26437
	RADIOVILLE	A	57 36N	136 09W	15	3	3	3	3	3	3	3	3	3	3	3	3									25332
	RAPIDS	A	63 32N	145 51W	2128	5	5	6	5	5	5	5	5	5	5	5	5									
	RICHARDSON	A	64 17N	146 21W	880	5	5	5	3	3	3	3	3	3	5	5	3									
	RUBY	A	64 44N	155 26W	175	3	3	3	3	4	5	5	5	5	5	3	3	10	12	08						
	SAINT PAUL ISLAND	SA	57 07N	170 16W	19	3	3	3	3	3	3	3	3	3	3	3	3	06	12	12						25713
	SELAWIK	A	66 34N	160 01W	20	3	3																			
	SEWARD	A	60 07N	149 27W	66	3	3	3	3	3	3	3	3	3	3	3	3									26438
	SHISHMAREF	SA	66 14N	166 07W	16	3	3	3	3	3	3	4	4	3	3	3	4									26625
	SITKA	A	57 03N	135 20W	31	3	3	3	3	3	3	3	3	3	3	3	3									25333
	SITKA	NS	57 03N	135 21W	98	1	1	1	1	1	1	1	1	1	1	1	1									25307
	SKAGWAY	A	59 27N	135 19W	11	3	3	3	3	3	3	3	3	3	3	3	3									25335
	SKWENTNA	A	61 57N	151 10W	228					3	3	3	3	3	3	4	5									26514
	SOLOMON	A	64 35N	164 24W	15	5	5	5	5	5	5	4	5	5	5	5	5									26629
	STAMPEDE	SAWR	63 44N	150 22W	2500	3	3	3	3	3	3	3	3	3	3	3	3									
	STUYAHOK	A	62 10N	161 50W	1500	3	3	3	3	3	3	3	5	5	5	5	4									
	TANALIAN POINT	A	60 13N	154 22W	308					3	3	3	3	3	3	3	3									26531
	TANANA	SA	65 10N	152 06W	234	3	3	3	3	3	3	3	3	3	3	3	3		10	11						26529
	TELLER	A	65 16N	166 21W	10	3	3	3	3	3	3	3	3	3	3	3	3									26626
	UNALAKLEET	A	63 53N	160 48W	30	3	3	3	3	3	3	3	3	3	3	3	3									26627
	VALDEZ	A	61 07N	146 16W	17	3	3	3	3	3	3	3	3	3	3	3	3									26442
	WALES	A	65 37N	168 03W	30	3	3	3	3	3	3	3	3	3	3	3	3									26618
	WISEMAN	A	67 26N	150 13W	1290	4	5	4	5	5	5	5	5	4	5	5	5									26511
	WOSNESSENSKI	A	55 13N	161 21W	25										3	3	3	01	01	01						
	WRANGELL	A	56 28N	132 23W	18	5	5	3	4	4	5	5	4	4	5	4	5									25338
	YAKUTAT	CAA	59 32N	139 44W	90					3	3	3	3	3												25339
1940	ALATNA	A	66 34N	152 44W	600	3	3	3	3	3	3	3	3	3	3	3	3									
	ANCHORAGE	WBO	61 13N	149 52W	118	5	5	5	5	5	5	5	5	5	5	5	5	12	12	12	12	04				
	ANIAK	SA	61 35N	159 32W	100	4	3	3	3	3	3	3	3	3	3	3	3									26516
	ANNEX CREEK	A	58 19N	134 06W	24	3	3	3	3	3	3	3	3	3	3	3	3									25311
	ATKA	A	52 10N	174 12W	36	3	3	3	3	3	3	3	3	3	3	3	3	12	12	12						25715
	BARROW	WBO	71 18N	156 46W	25									3	3		3	12	12	12	12	12				27502
	BEAVER FALLS	A	55 23N	131 28W	35					3	3	3	3	3	3	3	3									25313
	BETHEL	WBO	60 48N	161 45W	22	3	3	3	3	3	3	3	3	3	3	6	6	12	12	10						26615
	BIG DELTA	A	64 08N	145 44W	995	3	3	3	3	3	3	3	3	3	3	3	3									26415
	BROAD PASS	A	63 22N	149 02W	2127	3	3	3	3	3	3	3	3	3	3	3	3									
	CANDLE	A	65 56N	161 55W	10	3	3	3	3	3	3	3	3	3	3	3	3									26619
	CANYON CREEK	A	64 10N	141 08W	3500					3	3	3	3	3	3	3	3									
	CAPE DECISION	CG	56 00N	134 08W	50	3	3	3	3	3	3	3		3	3	5	5	02	02							25315
	CAPE HINCHINBROOK	CG	60 14N	146 39W	185	3	3	3	3	3	3	3	3	3	3	3	3									26417
	CAPE SAINT ELIAS	CG	59 48N	144 36W	58	3	3	3	3	3	3	3	3	3	3	3	3									25401
	CAPE SARICHEF	CG	54 36N	164 56W	175		3	3	3	3	3	3	3	3	3	3	3									25622
	CAPE SPENCER LS	CG	58 12N	136 38W	88	3	3	3	3	3	5	5	5	5	4	5	5									25316
	CENTRAL	A	65 35N	144 47W	750					3	3	3	3	3	3	3	3									26418
	CHICKEN	A	64 04N	141 56W	2000	3	3	3	3	3																
	CHITINA	A	61 32N	144 27W	572	3	3	3	3	3	3	3	3	3	3	3	3									
	CIRCLE	A	65 48N	144 04W	700	3	3	3	3	3	3	3	3	3	3	3	3									26446
	CIRCLE HOT SPRINGS	A	65 29N	144 36W	935								3	3	3	3										26419
	COAL CREEK	A	65 16N	143 16W	1050					3	3	3	3	3	3											
	COPPER CENTER	A	61 58N	145 19W	1044	3	3	3	3	3	3	3	3	3	3	3	3									
	CORDOVA	S	60 32N	145 42W	83	6	6	6	6	6	6	6	6	6	6	6	6	12	12	12						26410
	COUNCIL	A	64 53N	163 41W	95	4	4	4	4	4	4	4	4	4	4	4	4									
	CRAIG	A	55 29N	133 09W	13	3	3	3	3	3	3	3	3	3	3	3	3	04	04	04						25317
	CROOKED CREEK	A	61 52N	158 15W	125	3	3	3	3	3	3	3	3	3	3	3	3									26518
	DEERING	A	66 04N	162 45W	15	5	5	5	5	5	5	5	5	5	5	5	5									
	DUTCH HARBOR	NF	53 53N	166 32W	47	3	3	3	3	3	3	3	3	3	3	3	3	12	12	12						25616
	DUTCH HARBOR	NS	53 53N	166 32W	26	1	1	1	1	1	1	1	1	1	1	1	1									25611
	EAGLE	A	64 46N	141 12W	837	3	3	3	3	3	3	3	3	3	3	3	3									26422
	ELDRED ROCK LS	CG	58 58N	135 13W	54	3	3	3	3	3	3	3	3	3	4	5	5									25318

RECORDS INDEX ARRANGED BY YEAR

ALASKA

YEAR	NAME	TYPE	LAT.	LONG.	ELEV.	HOURLY RECORDS BY MONTH 1 = 24 OBS PER DAY J	F	M	A	M	J	J	A	S	O	N	D	NUMBER OF MONTHS IN YEAR WITH SYNOPTIC FORM	METL SUMMARY	BAROGRM	THERMGRM	TRIPLE REGISTER	WIND RECORDER	HUMIDITY RECORDER	RADAR LG	WBAN NUMBER
1940	FAIRBANKS	WBO	64 50N	147 43W	484	6	6	6	6	6	6	6	6	6	6	6	6		12	12		12		12		26411
	FIVE FINGER LS	CG	57 16N	133 37W	30	3	3	3	3	3	3	4	4	4	4	5	5									25319
	FLAT	SA	62 27N	158 00W	303	3	4	5	5	5	5	5	5	5	5	5	5	12	12	12						26520
	FORT YUKON	A	66 35N	145 18W	410	3	3	3	3	3	3	3	3	3	3	3	3									26413
	GAMBELL	SA	63 51N	171 36W	30	3	3	3										09	09	09						26703
	GOLOVIN	A	64 33N	163 01W	20	4	4	4	4	4	4	4	4	4	4	4	4									26628
	GOOD PASTER	A	64 20N	144 05W	2500	3	3	3	3	3	3	3	3	3	3	3	3									
	GRAVINA	A	55 11N	131 49W	40	4	4																			
	GUARD ISLAND LS	CG	55 27N	131 53W	20		3	3	3	3	3	3	3	3	3	3	3			02						25320
	GUSTAVUS	A	58 25N	135 42W	20	3	3	3	3	3	3	3	3	3	3	3	3									25322
	HAINES	A	59 14N	135 27W	15	3	3	3	3	3	3	3	3	3												25323
	HAINES	CAA	59 13N	135 26W	257										6	6	6	03								25323
	HAYCOCK	A	65 12N	161 09W	200			3	3	3	3	3	3	3	3	3	3									
	HEALY	A	63 51N	148 58W	1350	3	3	3	3	3	3	3	3	3	3	3	3									26447
	HOG RIVER	A	65 45N	155 50W	500		3	3		3																
	HOLY CROSS	A	62 10N	159 45W	150						3	3	3	3	3	3	3									26521
	HOMER	A	59 38N	151 30W	55	3	3	3	3	3	3	5	3	3	3	3	3									25507
	HOONAH	A	58 07N	135 27W	49			4	4	5	5	5	5	5	5	5	5			09						
	HOT SPRINGS	A	64 59N	150 40W	275	3	3	3	3	3	3	3	3	3	3	3	3									
	HUGHES	A	66 04N	154 14W	545	3	3	3		3	3	3	3	3	3	3	3	07	07							26522
	HYDABURG	A	55 12N	132 49W	25		3	3	3	3	3															
	ILIAMNA	A	59 44N	154 49W	68	5	5	3	3	4	5	4	5	5	5	4	5									25506
	INDEPENDENCE MINE	A	61 47N	149 18W	3600	3																				
	JACK WADE	A	64 07N	141 35W	1800					3	3	3	3	3		3	3									
	JUNEAU	WBO	58 18N	134 24W	132	5	6	6	6	6	6	6	6	6	6	6	6	12	12	12	12	12				25324
	KALSKAG	A	61 27N	160 49W	90	5	5	5	5	5	5	5	5	5	5	5	5									
	KALTAG	A	64 20N	158 45W	93	3	4	5	5	3	3	5	3	3	5	5	4									
	KANAKANAK	A	59 01N	158 31W	85	3	3	3	3	3	3	3	3	3	3	3	3									
	KANATAK	A	57 34N	156 02W	23													10	09	10						
	KASILOF	A	60 19N	151 17W	60	3	3	3	3	3	3	3	3	3	3	3	3									
	KENAI	A	60 34N	151 15W	85	3	3																			26523
	KETCHIKAN	SA	55 21N	131 39W	15	4	4	4	4	4	4	4	4	4	4	4	4	12	12	12						25325
	KIMSHAN	A	57 41N	136 06W	13							4	4	4	4	4	4			06						
	KING ISLAND	A	64 56N	168 01W	100	3	3	3	3	3	3															
	KLUKWAN	A	59 24N	135 54W	91	4	4	4	4	4							4									
	KODIAK	SA	57 48N	152 24W	152	3	3	3	3	3	5	3	3	3	3	3	3	12	12	12						25509
	KOTZEBUE	SA	66 52N	162 38W	11	3	4	3	4	5	4	4	5	5	5	5	6			06						26616
	LADD	AAB	64 51N	147 35W	464															01						26403
	LITTLE PORT WALTER	A	56 23N	134 39W	14										3	3	3									25327
	LIVENGOOD	A	65 35N	148 29W	550	3	3	3	3	3	3	3	3	3	3	3	3									26428
	LUCKY SHOT	A	61 47N	149 25W	3300	3	3	3	3	3																
	MARSHALL	A	61 51N	161 43W	87	5	5	5	5	5	5	5	5	5	5	5	5									
	MARY ISLAND	CG	55 06N	131 11W	39		3	3	3	3	3	4	4	4	4	4	4			01						
	MCGRATH	A	62 58N	155 37W	333	3	3	3	3	3	3	3	3			3	3	12	12	12						26510
	NAKNEK	A	58 42N	157 02W	86	3	3	3	3	3	3	3	3	3	3	3	3									
	NENANA	A	64 33N	149 05W	353	3	3	3	3	3	3	3	3	3	3	3	3									26435
	NOME	WBO	64 29N	165 24W	12	5	6	6	6	6	6	6	6	6	6	6	6	12	12	12	12	12				26617
	NOME	AAF	64 31N	165 26W	43	6	6	6																		26604
	NULATO	A	64 43N	158 04W	210	3	3	3	3	3	3	3	3	3	3	3	3	10	12	12						
	NUNIVAK	A	60 23N	166 12W	37													02	02	02						26622
	OPHIR	A	63 10N	156 33W	400	3	3	3	3	3	3	3	3	3	3	3	3									
	PAXSON	A	63 03N	145 27W	2697	4	3			3	4	3	3	3	3											
	PETERSBURG	A	56 49N	132 57W	111	3	3	3	3	3	3	3	3	6	6	6	6	04	04	04						25329
	PIGOT	A	60 47N	148 20W	280	3	3																			
	PILGRIM SPRINGS	A	65 05N	164 58W	50			3	3	3	3	3	3	3	3	3	3									
	PILOT POINT	A	57 37N	157 34W	50	3	3	3								3	3									25514
	PLATINUM	A	59 01N	161 47W	15	3	3	3	3	3	3	3	3	3												25613
	PORTAGE	A	60 51N	148 59W	35				3	3	3	3	3	3	3	3	3									26437
	RADIOVILLE	A	57 36N	136 09W	15	3	3	3	3	3	3	3	3	3	3	3	3									25332
	RAPIDS	A	63 32N	145 51W	2128	5	5	5	5	5	5	5	5	5	5	5	5	03	03							
	RICHARDSON	A	64 17N	146 21W	880	5	5	5	4	4	3	3	3	5	5	3	4			03						
	RUBY	CAA	64 44N	155 26W	705	5	4	5	6	6	6	6	6	6	6	6	6	12	12	02						
	SAINT PAUL ISLAND	SA	57 07N	170 16W	19	3	3	3	3	3	3	3	3	3	3	3	3	12	12	12						25713
	SENTINEL ISLAND	CG	58 33N	134 55W	60			3	3	3	3	3	3	3	3	4	5									
	SEWARD	A	60 07N	149 27W	66	3	3	3	3	4	3	5	5	3	3	5	4									26438
	SHISHMAREF	SA	66 14N	166 07W	16	4	4	4	4	4	4	4	4	4	4	4	4									26625
	SITKA	NS	57 03N	135 21W	98	1	1	1	1	1	1	1	1	1	1	1	1									25307
	SITKA	A	57 03N	135 20W	31	3	3	3	3	3	3	3	3	3	3	3	3									25333
	SKAGWAY	A	59 27N	135 19W	11	3	3	3	3	3	3	3	3	3	3	3	3									25335
	SKWENTNA	A	61 57N	151 10W	228	4	3	3	3	3	3	3	3	3	3	3	3									26514
	SOLOMON	A	64 35N	164 24W	15	4	5	5	5	5	5	5	5	5	5	5	5									26629
	STAMPEDE	SAWR	63 44N	150 22W	2500	3	3	3	3	3	3	3	3	3	3	3	3									
	STEVENS VILLAGE	A	66 01N	149 05W	350					3	3	3	3	3	3	3	3									26449
	STONY RIVER	SA	61 46N	156 38W	221			3	3	3	3	3	3	3	3	3	3									26527
	STUYAHOK	A	62 10N	161 50W	1500	4	5	4	4	4																
	SUMMIT	CAA	63 20N	149 08W	2405					5	5	6	6	6	6	6	6									26414
	TAKU LODGE	A	58 33N	133 41W	175						3	3	3	3	3	4	4									
	TALKEETNA	CAA	62 18N	150 06W	356						6	7	6	6	6	6	6	12	02							26528
	TANALIAN POINT	A	60 13N	154 22W	308	3	3	3	3	3	3	3	3													26531
	TANANA	SA	65 10N	152 06W	234	3	3	3	3	3	3	3	3	3	3	3	3		12	11						26529
	TAYLOR	A	65 40N	164 47W	250		3	3	4	4				4			3									
	TELLER	A	65 16N	166 21W	10	3	3	3	3	3	3	3	3	3	3	3	3									26626
	TENAKEE	A	57 47N	135 12W	19		3	3	3	3	3	3	3	3		3	3									25336
	TETLIN	A	63 10N	142 32W	1800										3	3	3									
	TREE POINT LIGHT STA	CG	54 48N	130 56W	36		3	3	3	3	4	4	4	4	5	5	5			03						25337
	TYONEK	A	61 02N	151 11W	50						3	3	3	3	3	3	4									
	UNALAKLEET	A	63 53N	160 48W	30	3	3	5	5	4	3	3	3	5	5	5	3									26627
	VALDEZ	A	61 07N	146 16W	17	3	3	3	3	3	3	3	3	3	3	3	3									26442
	WALES	A	65 37N	168 03W	30	5	4	3	3	3	3	3	3	3	3	3	3									26618
	WISEMAN	A	67 26N	150 13W	1290	4	5	5	5	5	5	5	5	5	5	5	5									26511

RECORDS INDEX ARRANGED BY YEAR

ALASKA

YEAR	NAME	TYPE	LAT.	LONG.	ELEV.	HOURLY RECORDS BY MONTH 1 = 24 OBS PER DAY J	F	M	A	M	J	J	A	S	O	N	D	NUMBER OF MONTHS IN YEAR WITH SYNOPTIC FORM	METL SUMMARY	BAROGRM	THERMGRM	TRIPLE REGISTER	WIND RECORDER	HUMIDITY RECORDER	RADAR LG	WBAN NUMBER
1940	WOSNESSENSKI	A	55 13N	161 21W	25	3	3	3	3	3	3	3	3	3	3	3	3	12	12	12						
	WRANGELL	A	56 28N	132 23W	18	5	5	5	4	4	4	4	4	4	4	4	5									25338
	YAKUTAT	CAA	59 32N	139 44W	90						6	7	6	5	5	5	5	01	01	01						25339
1941	AKULURAK	A	62 30N	164 25W	33													09	08	07						
	ALATNA	A	66 34N	152 44W	600	3	3	3	3	3	3	5	5	5	5	5	5									
	ANCHORAGE	WBO	61 13N	149 52W	118	6	6	6	6	1	1	1	1	1	1	1	1	12	12	12	12	12				
	ANGOON	A	57 30N	134 35W	14				4	4	4	4	4	4	4	4	4			08						25310
	ANIAK	SA	61 35N	159 32W	100	3	3	3	3	3	3															26516
	ANNETTE	A	55 02N	131 34W	110	5	5	5	5	5	5	5	5	5	5			01								25308
	ANNETTE ISLAND	AAF	55 02N	131 35W	114							6	6	6	1	6	6					08				25301
	ANNEX CREEK	A	58 19N	134 06W	24	3	3	3	3			3	3	3	3	3	3									25311
	ATKA	A	52 10N	174 12W	36	3	3	3	3	3	3	3	3	3	3	3	3	12	12	09						25715
	ATTU	S	52 50N	173 11E	12									3	3	3	3	04	04	04						45712
	BARROW	WBO	71 18N	156 46W	25	5	5	5	5	5	5	5	5	5	5	5	5	09	12	12	12	12				27502
	BEAVER FALLS	A	55 23N	131 28W	35	3	3	3	3	3	3	3														25313
	BETHEL	WBO	60 48N	161 45W	22	6	6	6	6	6	6	6	6	6	6	6	6	10	12	12						26615
	BIG DELTA	A	64 08N	145 44W	995	3	3	3	3	3	3	3	3	3	3	3	3									26415
	BIORKA ISLAND	CAA	56 51N	135 32W	215		6	6	6	6	6	6	6	6	6	6	7	11	02	09						
	BROAD PASS	A	63 22N	149 02W	2127	3	3	3	3	3	3	3	3	3		3										
	CANDLE	A	65 56N	161 55W	10	3	3	3	3	3	3	3	3	3	3	3	3									26619
	CAPE DECISION	CG	56 00N	134 08W	50	5	5	5	5	5	5	5	5	5	5	5		11	11							25315
	CAPE HINCHINBROOK	CG	60 14N	146 39W	185	5	5	5	5	5	5	5	5	5	5	5	5									26417
	CAPE SAINT ELIAS	CG	59 48N	144 36W	58	5	5	5	5	5	5	5	5	5	5	5	5									25401
	CAPE SARICHEF	CG	54 36N	164 56W	175	3	3	3	3	3	3	3	3	3	3											25622
	CAPE SPENCER LS	CG	58 12N	136 38W	88	5	5	5	5	5	5	5	5	5	5	5	5									25316
	CENTRAL	A	65 35N	144 47W	750	3	3			3	3	3	3	3	3	3	3									26418
	CHITINA	A	61 32N	144 27W	572	3	3	3	2	3	3	3	3	3	3	3	3									
	CIRCLE	A	65 48N	144 04W	700	3	3	3	3	3	3	3	3	3	3	3	3									26446
	CIRCLE HOT SPRINGS	A	65 29N	144 36W	935			3	3																	26419
	COAL CREEK	A	65 16N	143 16W	1050						3	3		3	3											
	COPPER CENTER	A	61 58N	145 19W	1044	3	3	3	3	3				3	3	3	3	11	08	08						
	CORDOVA	S	60 32N	145 42W	83	6	6	6	6	6	6	6	6	6	6	6	6	12	12	12						26410
	COUNCIL	A	64 53N	163 41W	95	5	5	5	5	5	5	5	5	5	5	5	5									
	CRAIG	A	55 29N	133 09W	13	5	5	5	5	5	5	5	5	5	5	5	5	12	12	12						25317
	CROOKED CREEK	A	61 52N	158 15W	125	3	3	3	3	3	3	3	3	3	3	3	3	06								26518
	CURRY	A	62 37N	150 02W	556												5									26530
	DEERING	A	66 04N	162 45W	15			3	3	3	3	3	3	3	3	3										
	DILLINGHAM	SAWR	59 03N	158 27W	85									4	4	4	4	04		04						25513
	DUTCH HARBOR	NF	53 53N	166 32W	47	6	6	6	6	6	6	6	6	6	6	6	6	12	12	12						25616
	DUTCH HARBOR	NS	53 53N	166 32W	26	1	1	1	1	1	1	1	1	1	1	1	1									25611
	EAGLE	A	64 46N	141 12W	837	5	5	5	5	5	5	5	5	5	5	5	5	04	03	04						26422
	ELDRED ROCK LS	CG	58 58N	135 13W	54	5	5	5	5	5	5	5	5	5	5	5	5			10						25318
	ELMENDORF	AAF	61 15N	149 48W	192			1	1	1	1	1	1	1	1	1	1			10	10			09		26401
	FAIRBANKS	WBO	64 50N	147 43W	484	7	7	7	7	7	7	7	7	7	7	7	7	05	12	12		12		12		26411
	FAREWELL	CAA	62 32N	153 54W	1503												4			01						26519
	FIVE FINGER LS	CG	57 16N	133 37W	30	5	5	5	5	5	5	5	5	5	5	5	5			09						25319
	FLAT	SA	62 27N	158 00W	303	5	6	6	6	6	6	6	6	6	6	6	6	12	12	12						26520
	FORT YUKON	A	66 35N	145 18W	410	5	5	5	5	5	5	5	5	5	5	5	5									26413
	GALENA	AFS	64 43N	156 54W	135												5									26501
	GAMBELL	SA	63 51N	171 36W	30	3	3		3			3	3	3		3	3	12	12	12						26703
	GOLOVIN	A	64 33N	163 01W	12	5	5	5	5	5	5	5	5	5	5	5	5	07		07						26628
	GOOD PASTER	A	64 20N	144 05W	2500	3	3	3	3	3	3	3	3	3	3	3	3									
	GRUBSTAKE	A	64 02N	148 12W	1500									3	3	3										
	GUARD ISLAND LS	CG	55 27N	131 53W	20	5	5	5	5	5	5	5	5	5	5	5				11						25320
	GUSTAVUS	A	58 25N	135 42W	20	3	3	3	3	3	3	3	3	3	3	3	3									25322
	HAINES	CAA	59 13N	135 26W	257	6	6	6	6	6	6	6	6	6	6	6	6	12		01						25323
	HAYCOCK	A	65 12N	161 09W	200	3	3	3	3	3	3	3	3		3	3	3									
	HEALY	A	63 51N	148 58W	1350	5	5	6	5	5	5	6	5	6	4	4	4									26447
	HOLY CROSS	A	62 10N	159 45W	150	3	3	3	3	3	3	3	3	3	3	3	3									26521
	HOMER	A	59 38N	151 30W	55	3	3	3	3	3	5	5	5	5	5	5	5	08		08						25507
	HOONAH	A	58 07N	135 27W	49	5	5	5	5	5	5	5	5							08						
	HOT SPRINGS	A	64 59N	150 40W	275	3	3	3	3	3	3	3	3	3	3	3	3									
	HUGHES	A	66 04N	154 14W	545	5	5	5	5	5	5	5	5	5	5	5	5	12	12	12						26522
	ILIAMNA	A	59 44N	154 49W	68	4	5	6	6	6	6	6	6	6	6	6	6	10	10	06						25506
	JACK WADE	A	64 07N	141 35W	1800	3	3	3	3	3	3	3	3	5	5	5	4	04								
	JUNEAU	WBO	58 18N	134 24W	132	6	6	6	1	1	1	1	1	1	1	1	1	12	12	12	12	12				25324
	KALSKAG	A	61 27N	160 49W	90	5	5	6	6	6	6	5	5	5	5	5	5									
	KALTAG	A	64 20N	158 45W	93	3	5	5	5	5	5	5	5	5	5	5	5									
	KANAKANAK	A	59 01N	158 31W	85	4	4	4	4	4	4	4						05	05	05						
	KANATAK	A	57 34N	156 02W	23													10	09	08						
	KASILOF	A	60 19N	151 16W	60	3	3	3	3	3	3	3	3	3	3	3	3									
	KENAI	A	60 34N	151 15W	85												4			01						26523
	KETCHIKAN	WBO	55 21N	131 39W	15	5	5	5	5	5	5	5	5	5	5	5	5	12	12	12						25325
	KIMSHAN	A	57 41N	136 06W	13	4	4	4	4	5	5	5	5	5	5	5	5			12						
	KLUKWAN	A	59 24N	135 54W	91	4	4	4	4	4	4	4			4	4	4			11						
	KODIAK	SA	57 48N	152 24W	152	4	3	3	4	4	4	6	6	6	6	6	6	12	12	12						25509
	KODIAK	NAF	57 44N	152 30W	112												1									25501
	KOTZEBUE	SA	66 52N	162 38W	11	5	5	5	5	5	5	5	5	5	5	5	5	05	05	06						26616
	KOYUK	A	64 57N	161 08W	10	5	5	5	5	5	5	5	5	5	5	5	5									
	LADD	AAB	64 51N	147 35W	464		6	6	1	1	1	1	1	1	1	1	1			12	08					26403
	LITTLE PORT WALTER	A	56 23N	134 39W	14	3	3	3	3	3	3	3	3	3	3	3	3									25327
	LIVENGOOD	A	65 35N	148 29W	550	3	3	3	3	3	3	3	3	3	3	3	3									26428
	MARSHALL	A	61 51N	161 43W	87	3	3	3	3	3	3	3	3	3	3	3	3									
	MARY ISLAND	CG	55 06N	131 11W	39	5	5		5	5	5	5	5	5	5	5	5			09						
	MCGRATH	CAA	62 58N	155 37W	328	6	6	6	6	6	6	6	6	6	6	6	6	12	12	12						26510
	MCKINLEY PARK	A	63 43N	148 58W	2092									4	5	5	5									26429
	MINCHUMINA	CAA	63 53N	152 17W	701												4									26512
	MOSES POINT	CAA	64 42N	162 03W	16					5	5	5	6	6	6	6	6			08						26620
	NAKNEK	CAA	58 40N	156 45W	67													01		01						

RECORDS INDEX ARRANGED BY YEAR

ALASKA

YEAR	NAME	TYPE	LAT.	LONG.	ELEV.	HOURLY RECORDS BY MONTH 1 = 24 OBS PER DAY J	F	M	A	M	J	J	A	S	O	N	D	NUMBER OF MONTHS IN YEAR WITH SYNOPTIC FORM	METL SUMMARY	BAROGRM	THERMGRM	TRIPLE REGISTER	WIND RECORDER	HUMIDITY RECORDER	RADAR LG	WBAN NUMBER
1941	NAKNEK	A	58 42N	157 02W	86	3	6	6	6	6	6	6	6	6	6	6		08	09	09						
	NENANA	A	64 33N	149 05W	353	3	3	3	3	3	3	3	3	3	3	3	3									26435
	NOME	WBO	64 29N	165 24W	12	6	6	6	1	1	1	1	1	1	1	1	1	12	12	12	12	12				26617
	NOME	AAF	64 31N	165 26W	43											1										26604
	NULATO	A	64 43N	158 04W	210	6	6	6	6	6	6	6	6	6	6	6	6	11	12	12						
	NUNIVAK	A	60 23N	166 12W	37													12	12	05						26622
	OPHIR	A	63 10N	156 33W	400	3	3	3	3	3	3	3	3	3	3	3	3									
	PAXSON	A	63 03N	145 27W	2697						3	3	3	3	3	3	3									
	PETERSBURG	CAA	56 49N	132 57W	111	6	6	6	6	6	6	6	6	6	6	6	6	12	12							25329
	PILGRIM SPRINGS	A	65 05N	164 58W	50	5	5	5	5	5	5															
	PILOT POINT	A	57 37N	157 34W	50	3	3	3	3	3	3	3	3	3	3	3	3			01						25514
	PLATINUM	A	59 01N	161 47W	15	3	3	3	3	3	3	3	3			3	3			05						25613
	POINT HOPE	A	68 20N	166 48W	14								4	4	4	4	4	05	05	05						26623
	POINT LAY	SA	69 45N	163 03W	18									3	3	3	3	05		03						26624
	PORTAGE	A	60 51N	148 59W	35	3	3	3	3	3	3	3	3	3	3	3	3									26437
	PUNTILLA	A	62 06N	152 45W	1837									5	5	6	6									26526
	RADIOVILLE	A	57 36N	136 09W	15	3	3	3	3	3	3	3	3	3	3	3	3									25332
	RAPIDS	A	63 32N	145 51W	2128	6	6	6	6	6	6	6	6	6	6	6	6	12	12	08						
	RICHARDSON	A	64 17N	146 21W	880	4	5	5	5	5	5	4	4	4	3	4	3			04						
	RUBY	CAA	64 44N	155 26W	705	6	6	6	6	6	6	6	6	6	6	6	6	08	12	12						
	SAINT PAUL ISLAND	SA	57 07N	170 16W	19	4	4	4	4	4	4	4	4	4	4	4	4	12	12	12						25713
	SAND POINT	S	55 20N	160 30W	32									4	4	4	4	04	04	03						25617
	SENTINEL ISLAND	CG	58 33N	134 55W	60	5	5	5	5	5	5	5	5	5	5	5	5									
	SEWARD	SA	60 07N	149 27W	62	6	6	6	6	6	6	6	6	6	6	6	6	11	11	11						26438
	SHISHMAREF	SA	66 14N	166 07W	16	4	4	5	5	6	5	6	5	5	5	5	4	05	05	05						26625
	SHUNGNAK	SA	66 54N	157 07W	500													05	05	05						26513
	SITKA	NS	57 03N	135 21W	98	1	1	1	1	1	1	1	1	1	1	1	1									25307
	SITKA	A	57 03N	135 20W	25	6	6	6	6	6	6	6	6	6	6	6	6			10						25333
	SKAGWAY	A	59 27N	135 19W	11	3	3	3	3	3	3	3	3	3	3	3	3									25335
	SKWENTNA	A	61 57N	151 10W	228	5	4	4	4	4	4	4	4	4	4	4	4	12	12	12						26514
	SOLOMON	A	64 35N	164 24W	15	5	5	5	5	5	5	5	5	5	5	5	5									26629
	STAMPEDE	SAWR	63 44N	150 22W	2500	3	3	3	3	3	3	3	3	3	3	3	3									
	STEVENS VILLAGE	A	66 01N	149 05W	350	3	3	5	5	5	5	5	5	5	5	5	5									26449
	STONY RIVER	SA	61 46N	156 38W	221	3	3	3	3	3	3	3	3	3	3	3	3									26527
	SUMMIT	CAA	63 20N	149 08W	2405	6	6	6	6	6	6	6	6	6	6	6	6	12	09	11						26414
	TAKU LODGE	A	58 33N	133 41W	175	5	5	5	5	5	3	3	3	4	5	4	5									
	TALKEETNA	CAA	62 18N	150 06W	356	6	6	6	6	6	6	6	6	6	6	6	6	12		12						26528
	TANACROSS	A	63 24N	143 19W	1200	5	5	6	6	6	6	6	6	6	6	6	6			05						26440
	TANALIAN POINT	A	60 13N	154 22W	308				3	3	3	3	3	3			3									26531
	TANANA	CAA	65 10N	152 06W	234	6	6	6	6	6	6	6	6	6	6	6	6		12	01						26529
	TAYLOR	A	65 40N	164 47W	250	3	3	3	3	3	3			4												
	TELLER	A	65 16N	166 21W	10	3	3	3	3	3	3	3	3	3	3	3	3									26626
	TENAKEE	A	57 47N	135 12W	19	3	3	4	5	5		5	5	5	5	5	5			05						25336
	TETLIN	A	63 10N	142 32W	1800	3	3	3	4	5	5	4	4	4	4	4	4									
	TREE POINT LIGHT STA	CG	54 48N	130 56W	36	5	5	5	5	5	5	5	5	5	5	5	5			12						25337
	TYONEK	A	61 02N	151 11W	50	3	5	4	3	3	3			3	3	3	3			03						
	UNALAKLEET	A	63 53N	160 48W	20	3	4	4	4	6	5	5	5	5	6	6	6			08						26627
	VALDEZ	A	61 07N	146 16W	17	5	5	5	5	5	5	5	5	5	5	5	5	02								26442
	WALES	A	65 37N	168 03W	30	5	3	3	3	3	3	3	3	3	3	3	3			02						26616
	WISEMAN	A	67 26N	150 13W	1290	5	6	6	6	6	6	6	6	6	6	6	6	07	07	01						26511
	WOSNESSENSKI	A	55 13N	161 21W	25	3	3	3	3	3	3	3	3	3				09	09	09						
	WRANGELL	A	56 28N	132 23W	43	5	5	5	5	5	5	5	5	5	5	5	5			11						25338
	YAKUTAT	CAA	59 32N	139 44W	90	6	6	6	6									09	06	09						25339
	YAKUTAT	AAF	59 31N	139 40W	45										1	1	1	03		03						25339
	YAKUTAT	AAF	59 31N	139 40W	31					1	1	1	1	1	1	1	1			05	04					25302
1942	ADAK	NS	51 52N	176 39W	15										1	1	1									25704
	AKULURAK	A	62 30N	164 25W	33													12	12	11						
	ALATNA	A	66 34N	152 44W	600	5	5	5	5	5	5	5	5	5	5	5	5									
	ALITAK	NF	56 55N	154 15W	30												6	01	01	01						25512
	ALITAK	A	56 57N	154 10W	24			3	3	3	3	3	3	3	3	3		09	06	09						25512
	ANCHORAGE	WBO	61 13N	149 52W	118	1	1	1	1	1	1	1	1	1	1	1	1	12	12	12	04	12				
	ANGOON	A	57 30N	134 35W	14	5	5	5	5	5	5	5	5	5	5	5	5			12						25310
	ANIAK	CAA	61 35N	159 32W	100	4	4	4	4	4	4	4	4	5	5	5	5	12		06						26516
	ANNETTE	A	55 02N	131 34W	110									1				12	03							25308
	ANNETTE ISLAND	AAF	55 02N	131 35W	114	1	1	1	1	1	1	1	1	1	1	1	1					03				25301
	ANNEX CREEK	A	58 19N	134 06W	24					3	3	3	3	3	3	3	3									25311
	ATKA	A	52 10N	174 12W	36	3	3	3	3	3	3							06	06	08						25715
	ATKA	NS	52 14N	174 13W	26												1									25710
	ATTU	S	52 50N	173 11E	12	3	3	3										03	03	03						45712
	BARROW	WBO	71 18N	156 46W	25	5	5	5	5	5	5	5	5	5	5	5	5	03	12	12	12	12				27502
	BEAVER FALLS	A	55 23N	131 28W	35	3	3	3	3	3																25313
	BETHEL	WBO	60 48N	161 45W	22	6	6	6	6	6	6	6	6	1	1	1	1	04	12	12						26615
	BIG DELTA	CAA	64 00N	145 44W	1274	3	3	3	3	5	5	6	1	1	1	1	1	07		10						26415
	BIORKA ISLAND	CAA	56 51N	135 32W	215	1	1	1	1	7	5	6	6	6	5	5	5	12	10	12						
	CANDLE	A	65 56N	161 55W	10	3	3	3	3	3	3	3	3	3	3	3	3			12						26619
	CANYON ISLAND	A	58 33N	133 40W	85									5	5	5	5									
	CAPE	AAF	53 23N	167 54W	131		6	6	6	6	1	1	1	1	1	1	1			08	04					25602
	CAPE DECISION	CG	56 00N	134 08W	50				5	4	4	4	4	5	4	4	4	09	05	09						25315
	CAPE SAINT ELIAS	CG	59 48N	144 36W	58		5	5	5	5	5	5	5	5	5	5	5									25401
	CAPE SPENCER LS	CG	58 12N	136 38W	88			5	5	5	5	5	5	5	5	5	5	05		05						25316
	CENTRAL	A	65 35N	144 47W	750	3	3	3	3	3	3	3	3	3	3											26418
	CHITINA	A	61 32N	144 27W	581	3	3	3	3	3	3	3	3	3	3	3	3									
	CIRCLE	A	65 48N	144 04W	700	5	5	5	5	5	5	5														26446
	COPPER CENTER	A	61 58N	145 19W	1044	3	3	3	3	3	3	3	3	3				09	09	09						
	CORDOVA	S	60 32N	145 42W	83	6	6	6	6	6										05						26410
	CORDOVA	AAF	60 29N	145 30W	45						6	1	1	1	1	1	1				01					26402
	CORDOVA	AF	60 30N	145 30W	45						6	6						07	06	07						26410
	COUNCIL	A	64 53N	163 41W	95	5	5	5	5	5	5	5	5	5	5											
	CRAIG	A	55 29N	133 09W	13	5	5	5	5	5	5	5	5	5	5	5	5	12	12	12						25317

RECORDS INDEX ARRANGED BY YEAR

ALASKA

YEAR	NAME	TYPE	LAT.	LONG.	ELEV.	HOURLY RECORDS BY MONTH 1 = 24 OBS PER DAY: J	F	M	A	M	J	J	A	S	O	N	D	NUMBER OF MONTHS IN YEAR WITH: SYNOPTIC FORM	METL SUMMARY	BAROGRM	THERMGRM	TRIPLE REGISTER	WIND RECORDER	HUMIDITY RECORDER	RADAR LG	WBAN NUMBER
1942	CROOKED CREEK	A	61 52N	158 15W	125	3	3	3	3	3	3	3	3			3	3	05								26518
	CURRY	A	62 37N	150 02W	556	5	5	5	5	5	5	5	5	5	5	5	5									26530
	DAVIS	AAF	51 53N	176 39W	217										1	1	1									25701
	DEERING	A	66 04N	162 45W	15	3	3	3	3	3	3	3	3	3	3	3	3									
	DILLINGHAM	SAWR	59 03N	158 27W	38	4	4	4	4	4								03		03						25513
	DUTCH HARBOR	NF	53 53N	166 32W	30	4	4	4	4	4	4	4	4	5	5	5	5									25616
	DUTCH HARBOR	NS	53 53N	166 32W	26	1	1	1	1	1	1	1	1	1	1	1	1									25611
	EAGLE	A	64 46N	141 12W	806	5	5	5	5	5	5	5	5	5	5	5	5	12	12	12						26422
	ELMENDORF	AAF	61 15N	149 48W	192	1	1	1	1	1	1	1	1	1	1	1	1			12	06					26401
	FAIRBANKS	WBO	64 50N	147 43W	484	1	1	1	1	1	1	1	1	1	1	1	1	12	12	12		12		12		26411
	FAREWELL	CAA	62 32N	153 54W	1503	4	4	4	4	4		4	6	6	6	6	6			12						26519
	FIVE FINGER LS	CG	57 16N	133 37W	30					5										05						25319
	FLAT	SA	62 27N	158 00W	303	6	6	6	6	6	6	6	6	6	6	6	6	12	08	12						26520
	FORT MORROW	AAF	56 57N	158 37W	94									1	1	1	1	04	04							25504
	FORT YUKON	A	66 35N	145 18W	410	5	5	5	5																	26413
	GALENA	AFS	64 43N	156 54W	135	5	5	5	5	5				1	1	1	1			04						26501
	GAMBELL	SA	63 51N	171 36W	30											1	1	12	12	12						26703
	GOLOVIN	A	64 33N	163 01W	12	5	5	5	5	5	5	5	5	6	6	6	6	12		12						26628
	GOOD PASTER	A	64 20N	144 05W	2500	3	3					5	5	5	5	5	5									
	GUARD ISLAND LS	CG	55 27N	131 53W	20				4	4										02						25320
	GULKANA	CAA	62 09N	145 27W	1579										6	6	1			02						26425
	GUSTAVUS	A	58 25N	135 42W	20	3	3	3	3	3	3	3	3	3	3	3	3									25322
	HAINES	CAA	59 13N	135 26W	257	6	6	6	6	6	5	5	1	1	1	1	1	12		12	01					25323
	HAYCOCK	A	65 12N	161 09W	200	3	3	3																		
	HEALY	A	63 51N	148 58W	1350	5	5	6	6	6	6	6	6	6	6	6	6									26447
	HOLY CROSS	A	62 10N	159 45W	150	3	3	3	3	3	3	3	3	3	3	3	3									26521
	HOMER	A	59 38N	151 30W	55	5	5	5	5	6	6	6	6	6	6	6	6	12	12	12						25507
	HOT SPRINGS	A	64 59N	150 40W	275	3	3	3	3	3	3	3	3	3	3	3	3									
	HUGHES	A	66 04N	154 14W	545	5	5	5	5	5	5	5	5	5	5	5	5	12	12	12						26522
	HYDER	A	55 54N	130 01W	9					5	5	5	5	5	5	5	5			06						
	ILIAMNA	A	59 44N	154 49W	68	6	6	6	6	6		6						06	05	06						25506
	ILIAMNA	CAA	59 45N	154 55W	152								6	6	6	6	6	05	04	05						25506
	JACK WADE	A	64 07N	141 35W	1800	3	3	3		4	4	4	5	5				07	06	06						
	JUNEAU	WBO	58 18N	134 24W	132	1	1	1	1	1	1	1	1	1	1	1	1	12	12	12	12	12				25324
	KALSKAG	A	61 27N	160 49W	90	5	5	5	5	5	5	5	5	5	5	5	5									
	KALTAG	A	64 20N	158 45W	93	5	5	5	5	5	5	5	5	5	5	5	5									
	KANAGA BAY	NS	51 46N	177 15W	50	1	1																			25711
	KENAI	CAA	60 34N	151 15W	91	6	6	6	6	6	6	6	6	6	6	6	6			12						26523
	KETCHIKAN	WBO	55 21N	131 39W	15	5	5	5	5	5	5	5	5	5	5	6	5	12	12	12						25325
	KIMSHAN	A	57 41N	136 06W	13	5	5	5	5	5	4	4	4	4	4	4	4			12						
	KISKA ISLAND	NAAF	51 59N	177 33E	71		1	1	1																	45710
	KIVALINA	A	67 45N	164 42W	10											4	3	02		02						
	KLUKWAN	A	59 24N	135 54W	91															03						
	KODIAK	NF	57 45N	152 31W	39	1	1	1	1	1	1	1	1	1	1	1	1		12							25509
	KODIAK	NAF	57 44N	152 30W	112	1	1	1	1	1		1	1	1	1	1	1			03						25501
	KOTZEBUE	SA	66 52N	162 38W	12	5	5	5	5	5	6	6	6	5	6	6	6	12	12	12						26616
	KOYUK	A	64 57N	161 08W	10	5	5	5	5	5	5	5														
	LADD	AAB	64 51N	147 35W	464	1	1	1	1	1	1	1			1	1	1		12	12	12					26403
	LINCOLN ROCK	CG	56 03N	132 46W	25						5	5	5	5	5	5	5			06						25326
	LITTLE PORT WALTER	A	56 23N	134 39W	14	3	3	3	3	3	3	3														25327
	LIVENGOOD	A	65 35N	148 29W	550	3	3	3	3																	26428
	MARSHALL	A	61 51N	161 43W	87		3	3	3																	
	MATANUSKA	A	61 32N	149 14W	166				3	3	3	3	3	3	3	3	3			09						26448
	MCGRATH	WBAS	62 58N	155 37W	341	6	6	6	6	6	6	6	1	1	1	1	1	03	12	12						26510
	MCKINLEY PARK	A	63 43N	148 58W	2092	5	5	5	5	5	5	5	5	5	5	5	5									26429
	MIDDLETON ISLAND	CAA	59 28N	146 19W	45											6	6	02		02						25402
	MINCHUMINA	CAA	63 53N	152 17W	701	4	4	4	4				1	1	1	1	1									26512
	MOSES POINT	CAA	64 42N	162 03W	21	6	6	6	5	5	5	6	6	7	1	1	1			12						26620
	NAKNEK	AAF	58 40N	156 45W	49													12	08	02						
	NAKNEK	AAF	58 41N	156 39W	49	5	5	6	6	1	1	1	1	1	1	1	1			11	02					25503
	NENANA	A	64 33N	149 05W	353	5	5	5	5	5	5						5									26435
	NIKOLSKI	AAF	52 55N	168 58W	315									6	5	5	5			09						25605
	NIKOLSKI	A	52 57N	168 52W	24			4										01		01						
	NOME	AAF	64 31N	165 26W	43		5	5	6	6	6	1	1	1	1	1	1									26604
	NOME	WBO	64 29N	165 24W	12	6	6	6	1	1	1	1	1	1	1	1	1	12	12	12	12	12				26617
	NORTHWAY	AF	62 57N	141 56W	1713			5	5	5	7	1	1	1	1	1	1	04	03	06						26412
	NULATO	A	64 43N	158 04W	210	6	6	6	6	6	6	6	6	6	6	6	6		12	12						
	NUNIVAK	A	60 23N	166 12W	37													06	06							26622
	OPHIR	A	63 10N	156 33W	400	5	6	6																		
	PAXSON	A	63 03N	145 27W	2897	3	3	3	3	3	3	3	3	3	3	3	3									
	PETERSBURG	CAA	56 49N	132 57W	111	6	6	6	6	6	6	6	1	1	1	1	1	12	06	12						25329
	PILOT POINT	A	57 37N	157 34W	50	3	3	3	3	3			3	3	3	3	3			10						25514
	PLATINUM	AAF	59 01N	161 47W	21										7	7	7									25604
	PLATINUM	A	59 01N	161 47W	15	3	3	3	3	3	3	5	5	5				01	01	08						25613
	POINT HOPE	A	68 20N	166 48W	14	4	4	4	4	4	4	4	3	3	3	3	3	12	12	12						26623
	POINT LAY	SA	69 45N	163 03W	18	3	3	3	3	3	3							06	06	06						26624
	PORT HEIDEN	AAF	56 57N	158 39W	84								6	6	6	6	6			04	04					25504
	PORTAGE	A	60 51N	148 59W	35	5	5	5	5	5	5	5	6	6	6	6	6									26437
	PUNTILLA	A	62 06N	152 45W	1837	6		6	6	6	6	5	6	6	6	6	6			10						26526
	RADIOVILLE	A	57 36N	136 09W	15	3	3	3	3	3	3	3	3	3	3	3	3									25332
	RAPIDS	A	63 32N	145 51W	2128	6	6	6	6	6	6	6	6	6	6	6	6	12	08	12						
	REINDEER PASS	AAF	53 31N	167 55W	74								5	6	6	6	6									25606
	RICHARDSON	A	64 17N	146 21W	880	5	5	5	5	5	5	5	5	5	5					03						
	RUBY	CAA	64 44N	155 26W	705	6	6	6	6	6	6	1	1						08	08						
	SAINT MATTHEW	AAF	60 21N	172 42W	97										1	1	1			03						26701
	SAINT MATTHEW	ASC	60 29N	172 42W	97													03								
	SAINT PAUL ISLAND	SA	57 07N	170 16W	19	1	1	1	1	1								07	04	05						25713
	SAND POINT	S	55 20N	160 30W	32	4	4	4	4	4	4							06	06	06						25617
	SEWARD	SA	60 08N	149 27W	116	6	6	6	6	6	6	6	6	6	6	6	6	12	07	12						26438
	SHISHMAREF	SA	66 14N	166 07W	16	5	5	5	5	5	5	5	5	5	5	5	5	12	07	12						26625

RECORDS INDEX ARRANGED BY YEAR

ALASKA

YEAR	NAME	TYPE	LAT.	LONG.	ELEV.	HOURLY RECORDS BY MONTH (1 = 24 OBS PER DAY) J	F	M	A	M	J	J	A	S	O	N	D	NUMBER OF MONTHS IN YEAR WITH: SYNOPTIC FORM	METL SUMMARY	BAROGRM	THERMGRM	TRIPLE REGISTER	WIND RECORDER	HUMIDITY RECORDER	RADAR LG	WBAN NUMBER
1942	SHUNGNAK	SA	66 54N	157 07W	500													07	07	07						26513
	SITKA	A	57 03N	135 20W	25	6	6	6	6											04						25333
	SITKA	NS	57 03N	135 21W	98	1	1	1	1	1	1	1	1	1	1	1	1									25307
	SKAGWAY	A	59 27N	135 19W	11	3	3	3	3	5	6	6	6	6	6	6	6			08						25335
	SKWENTNA	A	61 57N	151 10W	228	4	5	5	5	5	5	5	5	5	5	5	5	12	05	12						26514
	SOLOMON	A	64 35N	164 24W	15	5	5	5	5	5	5	5	5	5	5	5	5									26629
	STAMPEDE	SAWR	63 44N	150 22W	2500	3	3	3	3	3	3	3	3	3	3	3	3									
	STEVENS VILLAGE	A	66 01N	149 05W	350	5	5	5	5	5	5		5	5	5		5									26449
	STONY RIVER	SA	61 46N	156 38W	221	3	3	3						3												26527
	SUMMIT	CAA	63 20N	149 08W	2405	6	6	6	6	6	6	1	1	1	1	1	1	12	09	12						26414
	TAKU LODGE	A	58 33N	133 41W	175	5	5	4	4	4	4	4	4	4	4	4	4									
	TALKEETNA	CAA	62 18N	150 06W	356	6	6	6	6	6	6	6	1	1	1	1	1	12	12	12						26528
	TANACROSS	A	63 24N	143 19W	1200	6	6	6	6	6	6	6	6	6	6	6	6			12						26440
	TANALIAN POINT	A	60 13N	154 22W	308	5	5	5	5	5	5	5	5	5												26531
	TANANA	CAA	65 10N	152 06W	234	6	6	6	6	6	6	6	6	6	6	6	6	04	08							26529
	TELLER	A	65 16N	166 21W	10	3	3	4	4	3	3	3	3	3	3	3	3			05						26626
	TENAKEE	A	57 47N	135 12W	19	5	5	5	5	5	5	5	5	5	5	5	5			12						25336
	TETLIN	A	63 10N	142 32W	1800	4	4	4	4	4	4															
	THORNBROUGH	AAF	55 12N	162 43W	99			6	6	6	1	1	1	1	1	1	1			07						25603
	TREE POINT LIGHT STA	CG	54 48N	130 56W	36				5	5	5	4	4	4	4	4	4			09						25337
	TYONEK	A	61 02N	151 11W	50	3	3	3	3	3										05						
	UNALAKLEET	A	63 53N	160 48W	20	6	6	6	6	6	5	5	5		5	5	5			11						26627
	VALDEZ	A	61 07N	146 16W	17	5	5	5	5	5	5	5	5	5	5	5	5			12						26442
	WAINWRIGHT	SA	70 37N	160 04W	29										3	3	3	01	02	03						27503
	WALES	A	65 37N	168 03W	30	3	3	3	3	3	3	3	3	3	3	3	3			11						26616
	WISEMAN	A	67 26N	150 13W	1290	6	6	6	6	6	6	6	6	6	6	6	6	12	10	11						26511
	WRANGELL	A	56 28N	132 23W	43	5	5	5	5	5	5	5	5	5	5	5	5			12						25338
	YAKUTAT	AAF	59 31N	139 40W	45													12	10	12						25339
	YAKUTAT	AAF	59 31N	139 40W	31	1	1	1	1	1	1	1	1	1	1	1	1			12	08					25302
1943	ADAK	NS	51 53N	176 38W	15	1	1	1	1	1	1	1	1	1	1	1	1									25704
	AKULURAK	A	62 30N	164 25W	33													06		05						
	ALATNA	A	66 34N	152 44W	600	5	5	5	5	5	5	5	5	5	5	5	5									
	ALEXAI POINT	AFS	52 50N	173 19E	27						1	1	1	1	1	1	1			07	02					45701
	ALITAK	NF	56 55N	154 15W	30	6	6	6	6	6	6	6	6	6	6	6	6		06							25512
	AMAK ISLAND	AF	55 24N	163 08W	15		5	5			5	5	5	5	5											25609
	AMCHITKA ISLAND	AAF	51 24N	179 16E	251		1	1	1	1	1	1	1	1	1	1	1			05	03					45702
	ANCHORAGE	WBO	61 13N	149 52W	118													01	01	01		01				
	ANCHORAGE	WBAS	61 13N	149 50W	141		1	1	1	1	1	1	1	1	1	1	1	11	11	11		11				26409
	ANGOON	A	57 30N	134 35W	14	5	5	5	5	5	5	5	5	5	5	5	5	02		12						25310
	ANIAK	CAA	61 35N	159 32W	100	5	5	5	7	1	1	1	1	1	1	1	1	12	08	12						26516
	ANNETTE	A	55 02N	131 34W	110													02	02							25308
	ANNETTE ISLAND	AAF	55 02N	131 35W	114	1	1	1	1	1	1	1	1	1	1	1	1			12	12		07			25301
	ANNEX CREEK	A	58 19N	134 06W	24	3	3	3	3	3	3	3	3	3	3	3	3									25311
	ATKA	NS	52 14N	174 13W	26	1	1	1	1	1	1	1	1	1	1	1										25710
	ATTU	NS	52 50N	173 11E	91								1	1	1	1	1									45709
	BARROW	WBO	71 18N	156 47W	24	5	5	5			5	5	5			5	5		12	12	12	12				27502
	BETHEL	WBAS	60 47N	161 43W	15	1	1	1	1	1	1	1	1	1	1	1	1		12	12		03				26615
	BIG DELTA	CAA	64 00N	145 44W	1274	1	1	1	1	1	1	1	1	1	1	1	1	12	08	12						26415
	BIORKA ISLAND	CAA	56 51N	135 32W	215	6	6	6	6	6	6	6	6	6	6	6	6		12	12						
	BIRD CAPE	AAF	51 39N	178 40E	1008				6	1	1	1	1	6	6											45705
	BRUIN BAY	CAA	59 22N	153 59W	51								7	1	1	1	1	04		04						
	BULDIR ISLAND	AAF	52 22N	175 58E	49										6	6	6			03	03					45706
	CANDLE	A	65 56N	161 55W	10	4	4	4	4	4	4	4	4	4	4	4	4			12						26619
	CANYON ISLAND	A	58 33N	133 40W	85	5	5	5	5	5	5	5	5	5	5	5	5									
	CAPE	AAF	53 23N	167 54W	131	1	1	1	1	1	1	1	1	1	1	1	1			12	12					25602
	CAPE DECISION	CG	56 00N	134 08W	50	4	4	4	4	4	5	4	4	5	1	1	1	12		12						25315
	CAPE HINCHINBROOK	CG	60 14N	146 39W	185										1	1										26417
	CAPE SAINT ELIAS	CG	59 48N	144 36W	58	5	5	5	5	5	5	5	5	5	5	5	5									25401
	CAPE SPENCER LS	CG	58 12N	136 38W	88	5	5	5	5	5	5	5	5	5	1	1	1	12		12						25316
	CATON ISLAND	NS	54 25N	162 28W	140								1	1	1											25612
	CATON ISLAND	NF	54 25N	162 28W	130										6	7	7	02								25615
	CHIRIKOF	NS	55 55N	155 35W	143				1	1	1	1		1	1	1	1									25505
	CHIRIKOF ISLAND	NF	55 54N	155 34W	75											6	7	02								25511
	CHITINA	A	61 32N	144 27W	581	3	3	3	3	3	3	3	3	3	3	3	3									
	CHUGINADAK	AAF	52 50N	169 50W	80							6	6	6	6	6	6			06						25601
	CIRCLE	A	65 48N	144 04W	700	5	5	5	5	5	5	5	5	5	5	5	5									26446
	CORDOVA	AAF	60 29N	145 30W	45	1	1	1	1	1	1	1	1	1	1	1	1			12	12		07			26402
	CORDOVA	AF	60 30N	145 30W	45						1	1	1	1				12	12							26410
	CRAIG	A	55 29N	133 09W	13	5	5	5	5	5	5	5	5	5	5	5	5	12	12	12						25317
	CROOKED CREEK	A	61 52N	158 15W	125	3	3	3	3	3	3	3	3	3	3	3	3									26518
	CURRY	A	62 37N	150 02W	556	5	5	5	5	5	5	5	5	5	5	5	5									26530
	DAVIS	AAF	51 53N	176 39W	217	1	1	1	1	1	1	1	1	1	1	1	1			12			01			25701
	DEERING	A	66 04N	162 45W	15	5	5	5	5	5	5															
	DUTCH HARBOR	NF	53 53N	166 32W	30	5	5	5	5	5	5	5	5	5	5	5	5									25616
	DUTCH HARBOR	NS	53 53N	166 32W	26	1	1	1	1	1	1	1	1	1	1	1	1									25611
	EAGLE	A	64 46N	141 12W	806	5	5	5										03	03	03						26422
	ELDRED ROCK LS	CG	58 58N	135 13W	54										1	1	1			02						25318
	ELMENDORF	AAF	61 15N	149 48W	192	1	1	1	1	1	1	1	1	1	1	1	1			12	01		10			26401
	EXCURSION INLET	A	58 25N	135 26W	25		4	4	4	4	4	4	4	4	4	4	5									
	FAIRBANKS	WBAS	64 50N	147 43W	442					6	6	1	1	1	1	1	1	12	12	12	08	12		12		26411
	FAREWELL	CAA	62 32N	153 54W	1503	5	5	5	6	1	1	1	1	1	1	1	1			12						26519
	FIVE FINGER LS	CG	57 16N	133 37W	30									4	1	1	1			03						25319
	FLAT	SA	62 27N	158 00W	303	6	6	6	6	6	6	6	6	6	6	6	6	12		12						26520
	FOREST ISLAND	CG	54 48N	133 32W	1210													02		02						
	FORT MORROW	AAF	56 57N	158 37W	94	1	1	1	1	1	1	1	1	1	1	1	1	12	01							25504
	FORT YUKON	A	66 35N	145 18W	410							6	6	6	6	6	6		04	06						26413
	GALENA	AFS	64 43N	156 54W	135	1	1	1	1	1	1	1	1	1	1	1	1			12	05					26501
	GAMBELL	WBAS	63 51N	171 36W	32	1	1	1	1	1	1	1	1	1	1	1	1	12	12	12						26703
	GOLOVIN	A	64 33N	163 01W	12	6	6	6	6	6	6	6	6	6	6	6	6	12		12						26628

RECORDS INDEX ARRANGED BY YEAR

ALASKA

YEAR	NAME	TYPE	LAT.	LONG.	ELEV.	HOURLY RECORDS BY MONTH 1 = 24 OBS PER DAY: J	F	M	A	M	J	J	A	S	O	N	D	NUMBER OF MONTHS IN YEAR WITH: SYNOPTIC FORM	METL SUMMARY	BAROGRM	THERMGRM	TRIPLE REGISTER	WIND RECORDER	HUMIDITY RECORDER	RADAR LG	WBAN NUMBER
1943	GOOD PASTER	A	64 20N	144 05W	2500	5																				
	GUARD ISLAND LS	CG	55 27N	131 53W	20										1	1	1			04						25320
	GULKANA	CAA	62 09N	145 27W	1579	1	1	1	1	1	1	1	1	1	1	1	1			12						26425
	GUSTAVUS	A	58 25N	135 42W	20	3	3	3	3	3	3	3	3	3	3	3	3									25322
	HAINES	CAA	59 13N	135 26W	257	1	1	1	1	1	1	1	1	1	1	1	1	12		12	01					25323
	HEALY	A	63 51N	148 58W	1350	6	6	6	6	6	6	6	6	6	6	6	6			07						26447
	HOLTZ BAY	AAF	52 55N	173 10E	45								1	1	1					03	03					45704
	HOLY CROSS	A	62 10N	159 45W	150	3	3	3	3	3	3	3	3	3	3	3	3									26521
	HOMER	CAA	59 38N	151 30W	73	1	6	6	1	1	1	1	1	1	1	1	1	12	12	12						25507
	HOT SPRINGS	A	64 59N	150 40W	275	3	3	3	3	3	3	3	3	3	3	3	3									
	HUGHES	A	66 04N	154 14W	545	5	5	5	5	5	5	5	5	5	5	5	5	12	12	12						26522
	ILIAMNA	CAA	59 45N	154 55W	152	6	6	6	1	1	1	1	1	1	1	1	1	12	12	12						25506
	JUNEAU	WBAS	58 22N	134 35W	22							1	1	1	1	1	1	06		06	06	06				25309
	JUNEAU	WBO	58 18N	134 24W	132	1	1	1	1	1	1							06	06	06	06	06				25324
	KALSKAG	A	61 27N	160 49W	90	5	5	5	5	5	5															
	KALTAG	AAF	64 18N	158 43W	158							1	1	1	1	1	1		01	12						26502
	KALTAG	A	64 20N	158 45W	93	5	5	5	5	5	5			5	5	5	5									
	KENAI	CAA	60 34N	151 15W	91	1	1	1	1	1	1	1	1	1	1	1	1	05	01	12						26523
	KETCHIKAN	WBO	55 21N	131 39W	15	6	6	6	6	6	6	6	6	1	1	1	1	12	12	12						25325
	KIMSHAN	A	57 41N	136 06W	13	4	4	4	4	4	4	4	4							08						
	KISKA ISLAND	NAAF	51 59N	177 32E	71											1	1									45710
	KISKA ISLAND	AAF	51 59N	177 34E	298									6	1	1	1			04	04					45703
	KIVALINA	A	67 45N	164 42W	10	5	3	5	5	4	3	3	3	3		3	3	04		12						
	KODIAK	NAF	57 44N	152 30W	112	1	1	1	1	1	1	1	1	1	1	1	1									25501
	KODIAK	NF	57 45N	152 31W	39	1	1	1	1	1	1	1	1	1	1	1	1		12							25509
	KOKRINES	AAF	64 54N	154 40W	185							1	1	1	1	1	1			06	04					26503
	KOTZEBUE	WBAS	66 52N	162 38W	20	6	6	6	6	6	6	6	7	7	1	1	1	12	12	12						26616
	KOYUK	AAF	64 52N	161 06W	41					1	1	1	1	1	1	1	1			04						26602
	KOYUK	A	64 57N	161 06W	65					1	1	1														
	LADD	AAB	64 51N	147 35W	464	1	1	1	1	1	1	1	1	1	1	1	1		12	12	12		11			26403
	LINCOLN ROCK	CG	56 03N	132 46W	25	5	5	5	5	5	5	5	5	5	7	1	1			12						25326
	MANLEY HOT SPRINGS	AAF	64 59N	150 38W	285												6			01	01					26505
	MATANUSKA	A	61 32N	149 14W	166	3	3	3	3	3	3	3	3	3	3	3	3			12						26448
	MCGRATH	WBAS	62 58N	155 37W	341	1	1	1	1	1	1	1	1	1	1	1	1		12	12						26510
	MCKINLEY PARK	A	63 43N	148 58W	2092	5	5	5	5																	26429
	MIDDLETON ISLAND	CAA	59 28N	146 19W	45	6	5	5	5	5	5	5	5	5	5	5	5	12	05	12						25402
	MINCHUMINA	CAA	63 53N	152 17W	701	1	1	1	1	1	1	1	1	1	1	1	1									26512
	MOSES POINT	CAA	64 42N	162 03W	21	6	6	6	6	1	1							05	03	06						26620
	MOSES POINT	AAF	64 43N	162 05W	21						1	1	1	1	1	1	1			07						26603
	MOUNTAIN VILLAGE	AAF	62 07N	163 45W	496															03						26635
	NAKNEK	AAF	58 41N	156 39W	49	1	1	1	1	1	1	1	1	1	1	1	1			12	12		03			25503
	NAKNEK	AAF	58 40N	156 45W	49													01	01							
	NENANA	CAA	64 33N	149 05W	364	1	1	1	1	1	1	1	1	1	1	1	1			02						26435
	NENANA	AAF	64 33N	149 05W	367							6	1	1	1	1				05						26404
	NIKOLSKI	AAF	52 55N	168 58W	315	5	6	6	6	7	7	7	7	7	7	7	7			12						25605
	NOME	AAF	64 31N	165 26W	43	1	1	1	1	1	1	1	1	1	1	1	1			12	12		01			26604
	NOME	WBO	64 29N	165 24W	12	1	1	1	1	1	1	1	1	1	1	1	1	12	12	12	12	12				26617
	NORTH DUTCH ISLAND	CAA	60 46N	147 48W	39									6	6	6	6	05		04						26436
	NORTHWAY	WBAS	62 57N	141 56W	1718	1	1	1	1	1	1	1	1	1	1	1	1	12	12	12						26412
	NOXAPAGE	AAF	65 32N	164 12W	250									1	1					02	02					26606
	NULATO	A	64 43N	158 04W	510	5	5	5	5	5	5	5	5	5	5	5	5		09	12						
	NUNIVAK ISLAND	AAF	60 12N	166 06W	50															04	04					26605
	OGLIUGA	AAF	51 33N	178 48W	50		6	6	6	6	6	6	6	6	6	6	6			11	02					25702
	PAXSON	A	63 03N	145 27W	2697	3	3	3	3	3	3	3	3	3	3	3	3									
	PETERSBURG	CAA	56 49N	132 57W	111	1	1	1	1	1	1	1	1	1	1	1	1	12	05	12						25329
	PILOT POINT	A	57 37N	157 34W	50	3	3	3												03						25514
	PLATINUM	AAF	59 01N	161 47W	21	7	7	7	7	7	7	7	7	7	7	7	7			04						25604
	POINT HOPE	A	68 20N	166 48W	14	3	3	3	3		3	3	3					07	07	07						26623
	POINT HOPE	AAF	68 21N	166 47W	19										6	6	6			03	03					26601
	POINT LAY	SA	69 45N	163 03W	18													11	11	11						26624
	PORT ALTHORPE	A	58 09N	136 22W	12					6	6	6	6	7	7	5	5									
	PORT HEIDEN	AAF	56 57N	158 39W	84	6	1	1	1	1	1	1	1	1	1	1	1			12	12		06			25504
	PORTAGE	A	60 51N	148 59W	35	5	5	5	5	5	5	5	5	5	5	5	5									26437
	PUNTILLA	A	62 06N	152 45W	1037	6	6	6	6	6		6	6	6	6	6	6			10						26526
	RADIOVILLE	A	57 36N	136 09W	15	3	3	3	3	3	3	3	3	3	3	3	3									25332
	RAPIDS	A	63 32N	145 51W	2128	6	6	6	6	6	6	6	6	6	6	6	6	12		12						
	REINDEER PASS	AAF	53 31N	167 55W	74	6	6	6	6	6	6	6	6	7	1	6	6									25606
	SAINT MATTHEW	ASC	60 29N	172 42W	97													12								
	SAINT MATTHEW	AAF	60 21N	172 42W	97	1	1	1	1	1	1	1	1							11	03					26701
	SAINT PAUL ISLAND	AAF	57 08N	170 16W	96											1	1			02	02					25705
	SAND POINT	NF	55 20N	160 30W	32										7	7	7	03								25617
	SEGUAM	AAF	52 23N	172 25W	62				6	6	6	6	6	6	6	6	6			09						25703
	SEWARD	SA	60 08N	149 27W	116	6	6	6	6	6	6	6	6	6	6	6	6	12		12						26438
	SHEEP MOUNTAIN	CAA	61 48N	147 41W	2316		6	6	6	1	1	1	1	1	1	1	1	06	02	11						26439
	SHEMYA	AAF	52 43N	174 06E	132						1	1	1	1	1	1	1				05					45708
	SHISHMAREF	SA	66 14N	166 07W	16	5	5	5	5	5			5	5	5	5	5	10	05	10						26625
	SHUNGNAK	SA	66 54N	157 07W	500										5	5	5	03		03						26513
	SITKA	NS	57 03N	135 21W	98	1	1	1	1	1	1	1	1	1	1	1	1									25307
	SKAGWAY	A	59 27N	135 19W	11	6																				25335
	SKAGWAY	AAF	59 27N	135 19W	21										6	6	6									25303
	SKWENTNA	A	61 57N	151 10W	228	5	5	5	5	5	5	5	5		5	5	5	11		11						26514
	SOLOMON	A	64 35N	164 24W	15	5	5	5	5	5	5	5	5	5	5	5	5									26629
	STAMPEDE	SAWR	63 44N	150 22W	2500	3	3	3	3	3	3	3	3	3	3	3	3									
	STEVENS VILLAGE	A	66 01N	149 05W	350	5	5	5	5	5	5			5	5	5	5									26449
	STONY RIVER	SA	61 46N	156 38W	221	3	3	3				3						01		01						26527
	SUMMIT	CAA	63 20N	149 08W	2407	1	1	1	1	1	1	1	1	1	1	1	1	10	12	12						26414
	TAKU LODGE	A	58 33N	133 41W	175	4	4	4	4	4	4	4	4	4	4	4										
	TALKEETNA	CAA	62 18N	150 06W	356	1	1	1	1	1	1	1	1	1	1	1	1	12	07	12						26528
	TANACROSS	CAA	63 24N	143 19W	1546	6	6	6	6	6			1	1	1	1	1									26440
	TANALIAN POINT	A	60 13N	154 22W	308			5	5	5	5	5	5	5	5	5	5			03						26531

RECORDS INDEX ARRANGED BY YEAR

ALASKA

YEAR	NAME	TYPE	LAT.	LONG.	ELEV.	HOURLY RECORDS BY MONTH 1 = 24 OBS PER DAY: J	F	M	A	M	J	J	A	S	O	N	D	NUMBER OF MONTHS IN YEAR WITH: SYNOPTIC FORM	METL SUMMARY	BAROGRM	THERMGRM	TRIPLE REGISTER	WIND RECORDER	HUMIDITY RECORDER	RADAR LG	WBAN NUMBER
1943	TANANA	CAA	65 10N	152 06W	234	6	6	6	6	6								05		01						26529
	TANANA	AFS	65 12N	152 12W	230						1	1	1	1	1	1	1			07						26504
	TELLER	A	65 16N	166 21W	10	3	3	3	3	3	5	6								12						26626
	TELLER	AAF	65 18N	166 55W	10								1	1						06						26607
	TENAKEE	A	57 47N	135 12W	19	5	5	5	5	5	5	5	5	5	5	5	5			12						25336
	THORNBROUGH	AAF	55 12N	162 43W	95	1	1	1	1	1	1	1	1	1	1	1	1			12						25603
	TREE POINT LIGHT STA	CG	54 48N	130 56W	36	4	4	4	4	4	4	4	4	5	1	1	1			11						25337
	UNALAKLEET	A	63 53N	160 48W	20	5	5	5	5	5	7	1								06						26627
	UNALAKLEET	AAF	63 54N	160 47W	22						1	1	1	1	1	1	1			05	04					26608
	UNALGA ISLAND	NF	53 58N	166 10W	711												1	01								25608
	VALDEZ	A	61 07N	146 16W	16	5	5	5	5				5	5	5	5	5			10						26442
	WAINWRIGHT	SA	70 37N	160 04W	29	3	3	3	3	3	3	3	3	3	3	3	3		12	12						27503
	WALES	AAF	65 37N	168 03W	17							1	1	1	1	1	1			06	04					26609
	WALES	A	65 37N	168 03W	30					3	3	3								02						26618
	WISEMAN	A	67 26N	150 13W	1290	6	6	6	6	6	6	6	6	6	6	6	6	12	12	12						26511
	WRANGELL	A	56 28N	132 23W	43	5	5	5	5	5	5	5	5	5	5	5	5			12						25338
	YAKATAGA	CAA	60 05N	142 30W	33			7	7	1	1	1	1	1	1	1	1	10	04	10						26445
	YAKUTAT	AAF	59 31N	139 40W	31	1	1	1	1	1	1	1	1	1	1	1	1			12	12		07			25302
	YAKUTAT	AAF	59 31N	139 40W	45													01	04	06						25339
1944	ADAK	NS	51 57N	176 36W	104	1	1	1	1	1	1	1	1	1	1	1	1									25704
	ADAK	AAF	51 53N	176 39W	14		1	1	1	1	1	1	1	1	1	1	1									25707
	AGATTU ISLAND	NS	52 26N	173 34W			6	6	6	6	6	6	6	6	6	6	5									
	AKULURAK	AAF	62 30N	164 25W	31				1	1	1	1	1							07						26610
	ALATNA	A	66 34N	152 44W	600	5	5	5	5	5																
	ALEXAI POINT	AFS	52 50N	173 19E	27	1	1	1	1	1	1	1	1	1	1	1	1			12	12		01			45701
	ALITAK	NF	56 55N	154 15W	30	6	6	6	6																	25512
	AMAK ISLAND	AF	55 24N	163 08W	15				1	1	1	1	1	1												25609
	AMCHITKA ISLAND	AAF	51 24N	179 16E	192	1	1	1	1	1	1	1	1	1	1	1	1			12	12	08				45702
	AMCHITKA ISLAND	NS	51 24N	179 16E	80	1	1	1	1																	45711
	AMERICAN RIVER	AAF	65 27N	165 46W	119				1	1	1	1	1	1	1	1	1			09	09					26611
	ANCHORAGE	WBAS	61 13N	149 50W	141	1	1	1	1	1	1	1	1	1	1	1	1	12	12	12	12	12				26409
	ANGOON	A	57 30N	134 35W	14	5	5	5												03						25310
	ANIAK	CAA	61 35N	159 32W	91	1	1	1	1	1	1	1	1	1	1	1	1	12	04	12						26516
	ANNETTE ISLAND	AAF	55 02N	131 35W	114	1	1	1	1	1	1	1	1	1	1	1	1			12	12		12			25301
	ANNEX CREEK	A	58 19N	134 06W	24	3	3	3	3	3	3	3	3	3	3	3	3									25311
	ATKA ISLAND	AAF	52 13N	174 12W	36		1	1	1	1	1	1	1	1	1	1	1			07	10					25708
	ATTU	NS	52 50N	173 11E	91	1	1	1	1	1	1	1	1	1	1	1	1									45709
	BARROW	WBAS	71 18N	156 47W	29	5	5	5	5	5	5	6	6	6	6	6	6		12	12	12	12				27502
	BETHEL	WBAS	60 47N	161 43W	15	1	1	1	1	1	1	1	1	1	1	1	1		12	12		12				26615
	BETTLES	CAA	66 54N	151 43W	855				6	6	6	6	6	6	7	7	7	09	02	10						26517
	BIG DELTA	AF	64 00N	145 44W	1274	1	1	1	1	1	1							06		06						26415
	BIG DELTA	AAF	64 00N	145 44W	1272						1	1	1	1	1	1	1			06	05					26406
	BIORKA ISLAND	CAA	56 51N	135 32W	215	6	6	6	6	6	6	6	6						01	09						
	BRUIN BAY	CAA	59 22N	153 59W	51	1	1	1	1	1	1	1						07		07						
	BULDIR ISLAND	AAF	52 22N	175 58E	49	6	6	6	0	6	6	6	6	6	6	6	6			12	12					45706
	CANOLE	A	65 56N	161 55W	10	5	5	5	5	5	5	5	5	5	5	5	5			03						26619
	CANYON ISLAND	CAA	58 33N	133 40W	85	6	6	6	6	6	6	6	6	6	6	6	6									
	CAPE	AAF	53 23N	167 54W	131	1	1	1	1	1	1	1	1	1	1	1	1			12	12		04			25602
	CAPE DECISION	CG	56 00N	134 08W	50	1	1	1	1	1	1	1	1	1	1	1	1	12		12						25315
	CAPE HINCHINBROOK	CG	60 14N	146 39W	185	1	1	1	1	1	1	1	1	1	1	1	1									26417
	CAPE SAINT ELIAS	CG	59 48N	144 36W	58	1	1	1	1	1	1	1	1	1	1	1	1	08		08						25401
	CAPE SPENCER LS	CG	58 12N	136 38W	88	1	1	1	1	1	1	1	1	1	1	1	1	12		12						25316
	CAPE WRANGELL	NF	52 53N	172 31E	50		5	5	6	5	5	5	6	5	5	5	5									45713
	CATON ISLAND	NF	54 25N	162 28W	130	7	7	7	7	7	7	7	7	7	7	7	7	12								25615
	CHIRIKOF ISLAND	NF	55 54N	155 34W	75	7	7	7	7	7	7	7	7	7	7	7	7	12								25511
	CHITINA	A	61 32N	144 27W	581	3	3	3	3																	
	CHUGINADAK	AAF	52 50N	169 50W	80	6	6	6	6	6	6									06						25601
	CIRCLE	A	65 48N	144 04W	700	3	3	3	3	3	3	3	3	3	3	3	3									26446
	CORDOVA	AAF	60 29N	145 30W	45	1	1	1	1	1	1	1	1	1	1	1	1			12	12		11			26402
	CORDOVA	AF	60 30N	145 30W	45		1	1										12	12							26410
	CRAIG	A	55 29N	133 09W	13	5	5	5	5	5	5	5	5	5	5	5	5	12	12	12	12					25317
	CROOKED CREEK	A	61 52N	158 15W	125	3	3	3	3	3		3	3	3	3	3	3									26518
	CURRY	A	62 37N	150 02W	544	5	5	5	5	5	5	5	5	5	5	5	5									26530
	DAVIS	AAF	51 53N	176 39W	217	1	1	1	1	1	1	1	1	1	1	1	1			12	12		01			25701
	DUTCH HARBOR	NF	53 53N	166 32W	30	5	5	1	1	1	1	1	1	1	1	1	1									25616
	DUTCH HARBOR	NS	53 53N	166 32W	26	1	1	1	1	1	1	1	1	1	1	1	1									25611
	EAGLE	A	64 46N	141 12W	806				1	1	1	1	1	1												26422
	EIELSON	AAF	64 39N	147 04W	547											1	1			01	02					26407
	ELDRED ROCK LS	CG	58 58N	135 13W	54	1	1	1	1	1	1	1	1	1	1	1	1									25318
	ELMENDORF	AAF	61 15N	149 48W	192	1	1	1	1	1	1	1	1	1	1	1	1			12	12		09			26401
	EXCURSION INLET	A	58 25N	135 26W	25	5	5	5																		
	FAIRBANKS	WBAS	64 50N	147 43W	442	1	1	1	1	1	1	1	1	1	1	1	1	12	12	12	12	12		12		26411
	FAIRWAY ISLAND	CG	57 27N	134 52W	40			1	1	1	1	1	1	1	1					08						
	FAREWELL	CAA	62 32N	153 54W	1503	1	1	1	1	1	1	1	1	1	1	1	1	11	04	12						26519
	FIVE FINGER LS	CG	57 16N	133 37W	30	1	1	1	1	1	1	1	1	1	1	1	1			12						25319
	FLAT	SA	62 27N	158 00W	303	6	6	6	6	6	6	6	6	6	6	6	6	12		12						26520
	FOREST ISLAND	CG	54 48N	133 32W	1210													05		05						
	FORT MORROW	AAF	56 57N	158 37W	94	1	1	1	1	1	1	1	1	1	1	1	1	12	04							25504
	FORT YUKON	CAA	66 35N	145 18W	425	6	6	6	6	6	6	6	6	6	6	6	6		06	12						26413
	GALENA	AFS	64 43N	156 54W	135	1	1	1	1	1	1	1	1	1	1	1	1			12	12		04			26501
	GAMBELL	WBAS	63 51N	171 36W	32	1	1	1	1	1	1	1	1	1	1	1	1	12	12	12						26703
	GOLOVIN	A	64 33N	163 01W	12	6	6	6	6	6	6	6	6	6	6	6	6	10		10						26628
	GUARD ISLAND LS	CG	55 27N	131 53W	20	1	1	1	1	1	1	1	1	1	1	1	1			12						25320
	GULKANA	CAA	62 09N	145 27W	1579	1	1	1	1	1	1	1	1	1	1	1	1			12						26425
	GUSTAVUS	A	58 25N	135 42W	20	3	3	3	3		3	3	3	3	7	1	1			03						25322
	HAINES	CAA	59 13N	135 26W	257	1	1	1	1	1	1	1	1	1	1	1	1	12		12	01					25323
	HEALY	A	63 51N	148 58W	1350	6	6	6	6	6	6	6	6	6	6	6	6			01						26447
	HOLY CROSS	A	62 10N	159 45W	150	3	3	3	3	3	3	3	3	3	3	3	3									26521
	HOMER	CAA	59 38N	151 30W	73	1	1	1	1	1	1	1	1	1	1	1	1	12	07	12						25507

RECORDS INDEX ARRANGED BY YEAR

ALASKA

YEAR	NAME	TYPE	LAT.	LONG.	ELEV.	HOURLY RECORDS BY MONTH 1 = 24 OBS PER DAY: J	F	M	A	M	J	J	A	S	O	N	D	NUMBER OF MONTHS IN YEAR WITH: SYNOPTIC FORM	METL SUMMARY	BAROGRM	THERMGRM	TRIPLE REGISTER	WIND RECORDER	HUMIDITY RECORDER	RADAR LG	WBAN NUMBER
1944	HUGHES	A	66 04N	154 14W	545	5	5	5	5	5	5	5	5	5	5	5	5	09	09	12						26522
	ILIAMNA	CAA	59 45N	154 55W	152	1	1	1	1	1	1	1	1	1	1	1	1	12	06	12						25506
	IMURUK LAKE	AAF	65 35N	163 50W	557															01						26613
	JUNEAU	WBAS	58 22N	134 35W	22	1	1	1	1	1	1	1	1	1	1	1	1	12		12	12	12				25309
	KALTAG	AAF	64 18N	158 43W	158	1	1	1	1	1	1	1	1	1	1	1	1			12	04					26502
	KALTAG	A	64 20N	158 45W	93	5	5	5																		
	KENAI	CAA	60 34N	151 15W	91	1	1	1	1	1	1	1	1	1	1	1	1	12	04	12						26523
	KETCHIKAN	WBO	55 21N	131 39W	15	1	1	1	1	1	1	1	1	1	1	1	1	12	12	12						25325
	KISKA ISLAND	NAAF	51 58N	177 32E	71	1	1	1	1	1	1	1														45710
	KISKA ISLAND	AAF	51 59N	177 34E	298	1	1	1	1	1	1	1	1	1	1	1	1			12	12					45703
	KIVALINA	A	67 45N	164 42W	10	3	3													02						
	KODIAK	NF	57 45N	152 31W	39	1	1	1	1	1	1	1	1	1	1	1	1		12							25509
	KODIAK	NAF	57 44N	152 30W	112	1	1	1	1	1	1	1	1	1	1	1	1									25501
	KOKRINES	AAF	64 54N	154 40W	185	1	1	1	1	1	1	1	1	1	1	1	1			12	12					26503
	KOTZEBUE	WBAS	66 52N	162 38W	20	1	1	1	1	1	1	1	1	1	1	1	1	12	12	12						26616
	KOYUK	AAF	64 52N	161 06W	41	1	1	1	1	1	1	1	1	1	1	1	1			12	03					26602
	LADD	AAB	64 51N	147 35W	464	1	1	1	1	1	1	1	1	1	1	1	1		12	12	11		12			26403
	LINCOLN ROCK	CG	56 03N	132 46W	25	1	1	1	1	1	1	1	1	1	1	1	1			12						25326
	MANLEY HOT SPRINGS	AAF	64 59N	150 38W	285	1	1	1	1	1	1	1	1	1	1	1	1			12	12					26505
	MATANUSKA	A	61 32N	149 14W	166	3	3	3	3	3	3	3	3	3	3	3	3			07						26448
	MCGRATH	WBAS	62 58N	155 37W	341	1	1	1	1	1	1	1	1	1	1	1	1		12	12						26510
	MIDDLETON ISLAND	CAA	59 28N	146 19W	45	6	6	6	5	5	5	5	5	6	6	5	5	12		12						25402
	MINCHUMINA	CAA	63 53N	152 17W	701	1	1	1	1	1	1	1	1	1	1	1	1	10	04	10						26512
	MOSES POINT	AAF	64 43N	162 05W	21	1	1	1	1	1	1	1	1	1	1	1	1			12	04					26603
	MOUNTAIN VILLAGE	AAF	62 07N	163 45W	496										1	1	1			09						26635
	NAKNEK	AAF	58 41N	156 39W	49	1	1	1	1	1	1	1	1	1	1	1	1			12	12		12			25503
	NENANA	CAA	64 33N	149 05W	364	1	1	1	1	1	1	1	1	1	1	1	1	01		12						26435
	NIKOLSKI	AAF	52 55N	168 58W	315	6	6	6	6	6	6	6	6	6	6	6	6			12	08					25605
	NOME	AAF	64 31N	165 26W	46	1	1	1	1	1	1	1	1	1	1	1	1			12	12		06			26604
	NOME	WBO	64 29N	165 24W	12	1	1	1	1	1	1	1	1	1	1	1	1	12	12	12	12	12				26617
	NORTH DUTCH ISLAND	CAA	60 46N	147 48W	39	6	6	6	6	6	6	6	6	6	6	6	6	12	04	12						26436
	NORTHWAY	WBAS	62 57N	141 56W	1718	1	1	1	1	1	1	1	1	1	1	1	1	12	12	12						26412
	NULATO	A	64 43N	158 04W	510	5	5	6	6	5	5	5	5	5	5	4			10	11						
	NUNIVAK	A	60 23N	166 12W	37	5	5	5	5	5	5	5	5	5	5	5	5									26622
	NUNIVAK ISLAND	AAF	60 12N	166 06W	50	5	5	5	5	5	5	5	5	5	5	5	5			12	12					26605
	OGLIUGA	AAF	51 33N	178 48W	50	7	7	7	7	7	7	7	7							08	08					25702
	PAXSON	A	63 03N	145 27W	2697	3	3	3	3	3	3	3														
	PETERSBURG	CAA	56 49N	132 57W	111	1	1	1	1	1	1	1	1	1	1	1	1	12		12						25329
	PILOT POINT	A	57 37N	157 34W	50	5	5	5	5	5	5	5	5	5	5	5	5			12						25514
	PLATINUM	AAF	59 01N	161 47W	21	7	7	7	7	7	7	7	7	7	7	7	7			12						25604
	PLEASANT ISLAND	A	58 10N	135 30W	14											1	1									25340
	POINT HOPE	AAF	68 21N	166 47W	19	6	6	6	6	6	6	6	6	1	1	1	1			12	12					26601
	POINT LAY	SA	69 45N	163 03W	18													12	08	12						26624
	POINT SPENCER	AAF	65 15N	166 21W	10	1	1	1	1	1	1	1	1	1	1	1	1									26612
	PORT ALTHORPE	A	58 09N	136 22W	12	5	5	6	6																	
	PORT HEIDEN	AAF	56 57N	158 39W	84	1	1	1	1	1	1	1	1	1	1	1	1			12	12		12			25504
	PORTAGE	A	60 51N	148 59W	35					5	6	6														26437
	PUNTILLA	A	62 06N	152 45W	1837	6	6	6	6	6	6	6	6	6	6	6	6			12						26526
	RADIOVILLE	A	57 36N	136 09W	15	3					3	3	3	3	3	3	3									25332
	RAPIDS	A	63 32N	145 51W	2128	6	6	6	6	6	6	6						07		07						
	REINDEER PASS	AAF	53 31N	167 55W	74	1	1	1	1	1	1	1	1	1	1	1	1			02	02					25606
	SAINT MATTHEW	AAF	60 21N	172 42W	97							1	1	1	1	1	1			12	12					26701
	SAINT MATTHEW	ASC	60 29N	172 42W	97													06								
	SAINT PAUL ISLAND	AAF	57 08N	170 16W	96	1	1	1	1	1	1	1	1	1	1	1	1			12	12					25705
	SAND POINT	NF	55 20N	160 30W	32	7	7	7	7	7	7	7	7	7	7	7	7	12								25617
	SEGUAM	AAF	52 23N	172 25W	62	6	6	6	6	6	6	6	6	6	6	6	6			12	10					25703
	SEMISOPOCHNOI	AAF	51 55N	179 35E	100			6	6	6	6	6	6	6	6						03					45707
	SEWARD	SA	60 08N	149 27W	116	6	6	6	6	6	6	6	6	6	6	6	6	12	01	12						26438
	SHEEP MOUNTAIN	CAA	61 48N	147 41W	2316	1	1	1	1	1	1	1	1	1	1	1	1	12	01	12						26439
	SHEMYA	AAF	52 43N	174 06E	132	1	1	1	1	1	1	1	1	1	1	1	1			11	12					45708
	SHISHMAREF	SA	66 14N	166 07W	16	5	5	5	5	5	5	5	5	5	5	5	5	12	07	12						26625
	SHUNGNAK	CAA	66 54N	157 02W	138							3	5	5	5	6	6	12	04	12						26513
	SITKA	CAA	57 04N	135 21W	66								1	1	1	1	1	09		03						25333
	SITKA	NS	57 03N	135 21W	98	1	1	1	1	1	1															25307
	SKAGWAY	AAF	59 27N	135 19W	21	6	6	6	6	6	6	6	6	6	6	6	6				01					25303
	SKWENTNA	A	61 57N	151 10W	153	5	5	5	5	5	5	5	5	5	5	5	5	12		12						26514
	SOLOMON	A	64 35N	164 24W	15	5	5	5	5	5	5	5	5	5	5	5	5									26629
	STEVENS VILLAGE	A	66 01N	149 05W	350	5	5	5	5	5	5				5	5	5									26449
	STONY RIVER	SA	61 46N	156 38W	221		3	5	5	5	5	5	5	5	5	5	5	05	02	05						26527
	SUMMIT	CAA	63 20N	149 08W	2407	1	1	1	1	1	1	1	1	1	1	1	1		12	12						26414
	TALKEETNA	CAA	62 18N	150 06W	356	1	1	1	1	1	1	1	1	1	1	1	1	12		12						26528
	TANACROSS	CAA	63 24N	143 19W	1546	1	1	1	1	1								04		04						26440
	TANACROSS	AAF	63 24N	143 19W	1554					1	1	1	1	1	1	1	1			07	06					26405
	TANAGA ISLAND	NS	51 45N	178 02W	145			1	6	6	6	6	1	1	1	1										25714
	TANALIAN POINT	A	60 13N	154 22W	308	5	5	5	5	5	5	5	5	5	5	5	5			12						26531
	TANANA	AFS	65 12N	152 12W	230	1	1	1	1	1	1	1	1	1	1	1	1			12						26504
	TELLER	AAF	65 18N	166 55W	10															12	03					26607
	TENAKEE	A	57 47N	135 12W	19	5	5	5	5	5	5	5	5	5	5					09						25336
	THORNBROUGH	AAF	55 12N	162 43W	99	1	1	1	1	1	1	1	1	1	1	1	1			12			05			25603
	TREE POINT LIGHT STA	CG	54 48N	130 56W	36	1	1	1	1	1	1	1	1	1	1	1	1			12						25337
	UMNAK ISLAND	AAF	53 32N	167 47W	67							1	1	1	1	1	1			06			08			25610
	UNALAKLEET	AAF	63 54N	160 47W	22	1	1	1	1	1	1	1	1	1	1	1	1			12	12					26608
	UNALGA ISLAND	NF	53 58N	166 10W	711	1		1	1	1	1		1	1	1	1	1	02								25608
	VALDEZ	A	61 07N	146 16W	18	5	5	5	5	5	5	5	5	5	5	5	5			12						26442
	WAINWRIGHT	SA	70 37N	160 04W	29	3	3	3	3	3	3	3			3	3	3	03	07	10						27503
	WALES	AAF	65 37N	168 03W	17	1	1	1	1	1	1	1	1	1	1	1	1			12	12					26609
	WISEMAN	A	67 26N	150 13W	1290	6	6	6	6	6	6	6	6	6	6	6	6	12	11	12						26511
	WRANGELL	A	56 28N	132 23W	43	5	5	5	5	5	5	5	5	5	5	5	5			12						25338
	YAKATAGA	CAA	60 05N	142 30W	33	1	1	1	1	1	1	1	1	1	1	1	1	12		12						26445
	YAKUTAT	AAF	59 31N	139 40W	31	1	1	1	1	1	1	1	1	1	1	1	1			12	12		12			25302

RECORDS INDEX ARRANGED BY YEAR

ALASKA

YEAR	NAME	TYPE	LAT.	LONG.	ELEV.	HOURLY RECORDS BY MONTH 1 = 24 OBS PER DAY: J	F	M	A	M	J	J	A	S	O	N	D	NUMBER OF MONTHS IN YEAR WITH: SYNOPTIC FORM	METL SUMMARY	BAROGRM	THERMGRM	TRIPLE REGISTER	WIND RECORDER	HUMIDITY RECORDER	RADAR LG	WBAN NUMBER
1945	ADAK	NS	51 57N	176 36W	104	1	1	1	1	1	1	1	1	1												25704
	AGATTU ISLAND	NS	52 26N	173 34W		5	5	5	5	5	5	6	6													
	ALEXAI POINT	AFS	52 50N	173 19E	27	1	1	1	1	1	1	1	1	1						09	09					45701
	ALITAK	NS	56 55N	154 15W	30		7	7	7	7	7	7	7					03								25502
	AMCHITKA ISLAND	AAF	51 24N	179 16E	202	1	1	1	1	1	1	1	1	1	1	1	1			12	12					45702
	AMERICAN RIVER	AAF	65 27N	165 46W	119	1	1	1	1	1	1	1	1							08	08					26611
	ANCHORAGE	WBAS	61 13N	149 50W	141	1	1	1	1	1	1	1	1	1	1	1	1	08	12	12	12	12				26409
	ANGOON	A	57 30N	134 35W	14				5	5	5	5	5	5	5	5	5			08						25310
	ANIAK	CAA	61 35N	159 32W	91	1	1	1	1	1	1	1	1	1	1	1	1	12		12						26516
	ANNETTE ISLAND	AAF	55 02N	131 35W	114	1	1	1	1	1	1	1	1	1	1	1	1			12	12		12			25301
	ANNEX CREEK	A	58 19N	134 06W	24	3	3																			25311
	ATKA ISLAND	AAF	52 13N	174 12W	36	1	1	1	1	1	1	1	1	1	1					10	10					25708
	ATTU	NS	52 50N	173 11E	91	1	1	1	1	1	1	1	1	1	1	1	1									45709
	BARROW	WBAS	71 18N	156 47W	29	6	7	6	6	6	6		6	6	6	6	6		12	12	12	11				27502
	BETHEL	WBAS	60 47N	161 43W	15	1	1	1	1	1	1	1	1	1	1	1	1		12	12		11				26615
	BETTLES	CAA	66 54N	151 43W	855	7	1	1	1	1	1	1	1	1	1	1	1	12		12						26517
	BIG DELTA	AAF	64 00N	145 44W	1272	1	1	1	1	1	1	1	1	1						10	10					26406
	BIG DELTA	AF	64 00N	145 44W	1274										1	1	1			03						26415
	BULDIR ISLAND	AAF	52 22N	175 58E	49	6	6	6	6	6	6	6	6							08	08					45706
	CANDLE	A	65 56N	161 55W	24	5	4	4	5	5	5	5	5	5	5	5	5			10						26619
	CANYON ISLAND	CAA	58 33N	133 40W	85	6	6	6	6	6																
	CAPE	AAF	53 23N	167 54W	131	1	1	1	1	1	1	1	1	1	1	1	1			12	11		08			25602
	CAPE DECISION	CG	56 00N	134 08W	50	1	1	1	1	1	1	1	1	1	1	1	1	12		12						25315
	CAPE HINCHINBROOK	CG	60 14N	146 39W	185	1	1	1	1	1	1	1	1	1		1	1									26417
	CAPE SAINT ELIAS	CG	59 48N	144 36W	58	1	1	1	1	1	1	1	1	1	1	1	1	12		12						25401
	CAPE SPENCER LS	CG	58 12N	136 38W	88	1	1	1	1	1	1	1	1	1	1	1	1	12		12						25316
	CAPE WRANGELL	NF	52 53N	172 31E	50	6					5															45713
	CATON ISLAND	NF	54 25N	162 28W	130	7	7	7	7									02								25615
	CATON ISLAND	NS	54 25N	162 28W	140					7	7	7	7	7	7											25612
	CHIRIKOF	NS	55 55N	155 35W	143					1	1	1	1	1	1											25505
	CHIRIKOF ISLAND	NF	55 54N	155 34W	75	1	1	1	1									04								25511
	CIRCLE	A	65 48N	144 04W	700	3	5	5	5	5	5	5	5	5	5	5	5									26446
	CORDOVA	AF	60 30N	145 30W	45									1	1	1	1	03	04	04	01					26410
	CORDOVA	AAF	60 29N	145 30W	45	1	1	1	1	1	1	1	1							08	11		08			26402
	CRAIG	A	55 29N	133 09W	13	5	5	5	5	5	5	5	5	5	5	5	5	12	04	12						25317
	CROOKED CREEK	A	61 52N	158 15W	125	3	3	3	3	3	3	3	5	5	5	5	5									26518
	CURRY	A	62 37N	150 02W	544	5	5	5	5	5	5	5	5	5	5	5	5									26530
	DAVIS	AAF	51 53N	176 39W	24	1	1	1	1	1	1	1	1	1	1	1	1			12	12		10			25701
	DUTCH HARBOR	NF	53 53N	166 32W	30	1	1	1	1																	25616
	DUTCH HARBOR	NS	53 53N	166 32W	26	1	1	1	1	1	1	1	1	1	1	1	1									25611
	EIELSON	AAF	64 39N	147 04W	547	1	1	1	1	1	1									06	06		05			26407
	ELDRED ROCK LS	CG	58 58N	135 13W	54	1	1	1	1	1	1	1	1	1	1	1	1			10						25318
	ELMENDORF	AAF	61 15N	149 48W	192	1	1	1	1	1	1	1	1	1	1	1	1				12		12			26401
	FAIRBANKS	WBAS	64 50N	147 43W	442	1	1	1	1	1	1	1	1	1	1	1	1	10	12	12	12	12		12		26411
	FAREWELL	CAA	62 32N	153 54W	1503	1	1	1	1	1	1	1	1	1	1	1	1	12		12						26519
	FIVE FINGER LS	CG	57 16N	133 37W	30	1	1	1	1	1	1	1	1	1	1	1	1			12						25319
	FLAT	A	62 27N	158 00W	309	6	6	6	5	5	5	5	5	5	5	3	3	03		12						26520
	FORT MORROW	AAF	56 57N	158 37W	94	1	1	1	1	1	1	1	1	1				03								25504
	FORT YUKON	CAA	66 35N	145 18W	425	6	6	6	6	6	6	6	6	5	5	5	5			12						26413
	GALENA	AFS	64 43N	156 54W	123	1	1	1	1	1	1	1	1	1	1	1				10	09		07			26501
	GALENA	CAA	64 43N	156 54W	130												6			02						26509
	GAMBELL	WBAS	63 51N	171 36W	32	1	1	1	1	1	1	1	1	1	1	1	1	11	12	12						26703
	GOLOVIN	A	64 33N	163 01W	12	6	6	6	6	6	6	6	6	6	6											26628
	GUARD ISLAND LS	CG	55 27N	131 53W	20	1	1	1	1	1	1	1	1	1	1	1	1			10						25320
	GULKANA	CAA	62 09N	145 27W	1579	1	1	1	1	1	1	1	1	1	1	1	1			12						26425
	GUSTAVUS	CAA	58 25N	135 42W	29	1	1	1	1	1	1	1	1	1	1	1	1			12						25322
	HAINES	CAA	59 13N	135 26W	257	1	1	1	1	1	1	1	1	1	1	1	1	12		12	01					25323
	HEALY	A	63 51N	148 58W	1350	6	6	6	6	6	6	6	6	6												26447
	HOLY CROSS	A	62 10N	159 45W	150	3	3	3	3	3	3	3	3	3	3											26521
	HOMER	CAA	59 38N	151 30W	73	1	1	1	1	1	1	1	1	1	1	1	1	12		12						25507
	HUGHES	A	66 04N	154 14W	545	6	6	6	6	6	6	6	6	6	6	6	6			12						26522
	ILIAMNA	CAA	59 45N	154 55W	152	1	1	1	1	1	1	1	1	1	1	1	1	12		12						25506
	IMURUK LAKE	AAF	65 35N	163 50W	557				1	1	1	1	1	1	1	1				07	08					26613
	JUNEAU	WBAS	58 22N	134 35W	22	1	1	1	1	1	1	1	1	1	1	1	1	09		12	12	12				25309
	KALTAG	AAF	64 18N	158 43W	158	1	1	1	1	1	1	1	1	1						09	09					26502
	KENAI	CAA	60 34N	151 15W	91	1	1	1	1	1	1	1	1	1	1	1	1	09		12						26523
	KETCHIKAN	WBO	55 21N	131 39W	15	1	1	1	1	1	1	1	1	1	1	1	1	12	12	12						25325
	KISKA ISLAND	AAF	51 59N	177 34E	298	1	1	1	1	1	1	1	1	1						10	10					45703
	KODIAK	NF	57 45N	152 31W	39	1	1	1	1										05							25509
	KODIAK	NAF	57 45N	152 30W	112	1	1	1	1	1	1	1	1	1	1	1	1									25501
	KOKRINES	AAF	64 54N	154 40W	185	1	1	1	1	1	1	1	1							09	09					26503
	KOTZEBUE	WBAS	66 52N	162 38W	20	1	1	1	1	1	1	1	1	1	1	1	1	08	12	11						26616
	KOUGAROK	AAF	64 54N	154 40W	185															01	01					26614
	KOYUK	AAF	64 52N	161 06W	41	1	1	1	1	1	1	1	1	1						09	09					26602
	LADD	AAB	64 51N	147 35W	464	1	1	1	1	1	1	1	1	1	1	1	1		12	10	10		11			26403
	LINCOLN ROCK	CG	56 03N	132 46W	25	1	1	1	1	1	1	1	1	1	1	1	1			12						25326
	MANLEY HOT SPRINGS	AAF	65 00N	150 39W	264	1	1	1	1	1	1	1	1	1	1	1	1			11	11					26505
	MANLEY HOT SPRINGS	A	65 00N	150 39W	325											6	6			02						26524
	MATANUSKA	A	61 32N	149 14W	166	3	3	3	3	3	3	3	3	3	3	3	3									26448
	MCGRATH	WBAS	62 58N	155 37W	341	1	1	1	1	1	1	1	1	1	1	1	1		12	12						26510
	MIDDLETON ISLAND	CAA	59 28N	146 19W	45	6	1	1	1	1	1	1	1	1	1	1	1	12		12						25402
	MINCHUMINA	CAA	63 53N	152 17W	701	1	1	1	1	1	1	1	1	1	1	1	1	12		12						26512
	MOSES POINT	CAA	64 42N	162 03W	21											1	1			02						26620
	MOSES POINT	AAF	64 43N	162 05W	21	1	1	1	1	1	1	1	1	1	1	1				12	11					26603
	MOUNTAIN VILLAGE	AAF	62 07N	163 45W	496	1	1	1	1	1	1	1	1	1												26635
	MOUNTAIN VILLAGE	SA	62 07N	163 45W	44												4			01						26621
	NAKNEK	AAF	58 41N	156 39W	49	1	1	1	1	1	1	1	1	1	1	1	1			12	12		12			25503
	NENANA	CAA	64 33N	149 05W	364	1	1	1	1	1	1	1	1	1	1	1	1			12						26435
	NIKOLSKI	AAF	52 55N	168 58W	315	6	6	6	6	6	6	6	6	6						08	08					25605
	NOME	AAF	64 31N	165 26W	46	1	1	1	1	1	1	1	1	1	1	1	1			09	07					26604

RECORDS INDEX ARRANGED BY YEAR

ALASKA

YEAR	NAME	TYPE	LAT.	LONG.	ELEV.	HOURLY RECORDS BY MONTH 1 = 24 OBS PER DAY J	F	M	A	M	J	J	A	S	O	N	D	NUMBER OF MONTHS IN YEAR WITH SYNOPTIC FORM	METL SUMMARY	BARGRAM	THERMGRAM	TRIPLE REGISTER	WIND RECORDER	HUMIDITY RECORDER	RADAR LG	WBAN NUMBER
1945	NOME	WBO	64 29N	165 24W	12	1	1	1	1	1	1	1	1	1	1	1	1	08	12	12	12	12				26617
	NORTH DUTCH ISLAND	CAA	60 46N	147 48W	39	6	6	6	6	6	6	6	5	6	6	5	5	12		12						26436
	NORTHWAY	WBAS	62 57N	141 56W	1718	1	1	1	1	1	1	1	1	1	1	1	1	08	12	12						26412
	NUNIVAK	ASC	60 23N	166 12W	50	5	5	5	5	5	5	5	5	5	5	5	5	04								26622
	NUNIVAK ISLAND	AAF	60 12N	166 06W	50	5	5	5	5	5	5	5	5	5						08	08					26605
	PETERSBURG	CAA	56 49N	132 57W	111	1	1	1	1	1	1	1	1	1	1	1	1	12		12						25329
	PILOT POINT	A	57 37N	157 34W	50	5	5	5	5	5	5	5								07						25514
	PLATINUM	A	59 01N	161 47W	20									5	6	6	6			04						25613
	PLATINUM	AAF	59 01N	161 47W	21	7	7	7	7	7	7	7	7	7						09						25604
	PLEASANT ISLAND	A	58 10N	135 30W	14	1	1	1	1	1	1															25340
	POINT BARROW	NS	71 20N	156 24W	13					1	1	1	1	1	1	1	1									27501
	POINT HOPE	A	68 20N	166 48W	14											4	4	02		02						26623
	POINT HOPE	AAF	68 21N	166 47W	19	1	1	1	1	1	1	1	1	1	1	1	1			12	12					26601
	POINT LAY	SA	69 45N	163 03W	18													09		09						26624
	POINT RETREAT	CG	58 25N	134 57W	20		1	1	1	1	1	1	1	1	1	1	1									25330
	POINT SPENCER	AAF	65 15N	166 21W	10	1	1	1	1	1	1	1	1	1	1	1										26612
	PORT HEIDEN	AAF	56 57N	158 39W	84	1	1	1	1	1	1	1	1	1	5					10	10		10			25504
	PUNTILLA	A	62 06N	152 45W	1837	6	6	6	6	6	6	6	6	6	6	6	6			06						26526
	RADIOVILLE	A	57 36N	136 09W	15	3	3	3	3	3	3	3	3	3	3	3	3									25332
	REINDEER PASS	AAF	53 31N	167 55W	74	1	1	1	1	1	1	1	1	1												25606
	SAINT MATTHEW	AAF	60 21N	172 42W	97	1	1	1	1	1	1	1	1	1	1					10	10					26701
	SAINT PAUL ISLAND	WBO	57 07N	170 16W	96										1	1	1		02	02	02					25713
	SAINT PAUL ISLAND	AAF	57 08N	170 16W	96	1	1	1	1	1	1	1	1	1	1					10	10					25705
	SAND POINT	CAA	55 20N	160 30W	32	7	7	7	7	1	1	1	1	1	1	1	1	09		06						25617
	SEGUAM	AAF	52 23N	172 25W	62	6	6	6	6	6	6	6	6	6						09	09					25703
	SEWARD	SA	60 08N	149 27W	95	5	5	5	5	5	5	5	5	6	6	6	6	12		12						26438
	SHEEP MOUNTAIN	CAA	61 48N	147 41W	2316	1	1	1	1	1	1	1	1	1	1	1	1	12		12						26439
	SHEMYA	AAF	52 43N	174 06E	132	1	1	1	1	1	1	1	1	1	1	1	1			12	11		08			45708
	SHISHMAREF	SA	66 14N	166 07W	16	5	5	5	5	5	5	5	5	5	5	5	5	12		12						26625
	SHUNGNAK	CAA	66 54N	157 02W	138	6	6	6	6	6	6	6	6	6	6	6	6	12		12						26513
	SITKA	CAA	57 04N	135 21W	66	1	1	1	1	1	1	1	1	1	1	1	1	12		12						25333
	SKAGWAY	AAF	59 27N	135 19W	21	6	6	6	6	6											05					25303
	SKAGWAY	A	59 27N	135 19W	18								6	6	6	6	6									25335
	SKWENTNA	CAA	61 58N	151 12W	153	5	1	1	1	1	1	1	1	1	1	1	1	12		12						26514
	SOLOMON	A	64 35N	164 24W	15	5	5	5	5	6	6	6	6	6	5	5	5									26629
	STEVENS VILLAGE	A	66 01N	149 05W	350	5	5	5	5	5	5	5	5	5	5		5									26449
	STONY RIVER	SA	61 46N	156 38W	221										5	5	5	11		11						26527
	SUMMIT	CAA	63 20N	149 08W	2407	1	1	1	1	1	1	1	1	1	1	1	1		12	12						26414
	TALKEETNA	CAA	62 18N	150 06W	351	1	1	1	1	1	1	1	1	1	1	1	1			12						26528
	TANACROSS	AAF	63 24N	143 19W	1554	1	1	1	1	1	1	1	1	1	1					10	10					26405
	TANACROSS	CAA	63 24N	143 19W	1546										1	1	1			03						26440
	TANAGA ISLAND	NS	51 45N	178 02W	145	1	1			1		1	1	1	6	6	6									25714
	TANALIAN POINT	A	60 13N	154 22W	308	5	5	5	5	5	5	5	5	5	5	5	5			12						26531
	TANANA	CAA	65 10N	152 06W	240											1	1			02						26529
	TANANA	AFS	65 12N	152 12W	230	1	1	1	1	1	1	1	1	1	1	1	1			10						26504
	TELLER	AAF	65 18N	166 55W	10															09	09					26607
	TENAKEE	A	57 47N	135 12W	19	5	5	5	5	5	5	5	5	5	5	5	5			08						25336
	THORNBROUGH	AAF	55 12N	162 43W	99	1	1	1	1	1	1	1	1	1	1	1	1			12	12		12			25603
	TREE POINT LIGHT STA	CG	54 48N	130 56W	36	1	1	1	1	1	1	1	1	1	1	1	1			12						25337
	UMIAT	NS	69 22N	152 08W	337				1	1	1	1	1	1	1	1	1			09						26506
	UMNAK ISLAND	AAF	53 32N	167 47W	67	1	1	1	1	1	1	1	1	1						09	05		09			25610
	UNALAKLEET	AAF	63 54N	160 47W	22	1	1	1	1	1	1	1	1	1	1	1				12	11					26608
	UNALAKLEET	CAA	63 53N	160 48W	21											1	1									26627
	UNALGA ISLAND	NF	53 58N	166 10W	711	1	1	1	1	1	1	1	1	1												25608
	VALDEZ	A	61 07N	146 16W	18	5	5	5	5	5	5	5	5	5	5	5	5			12						26442
	WAINWRIGHT	SA	70 37N	160 04W	29	3	3	3	3	4	4	4	5	5	5	5	5	12		12						27503
	WALES	AAF	65 37N	168 03W	17	1	1	1	1	1	1	1	1	1	1					12	05					26609
	WALES	CAA	65 37N	168 03W	30													02		02						26618
	WISEMAN	A	67 26N	150 13W	1290	6	6	6	6	6	6	6	6	6	6	6	6	12	08	12						26511
	WRANGELL	A	56 28N	132 23W	43	5	5	5	5	5	6	5	5	5	5	5	5			04						25338
	YAKATAGA	CAA	60 05N	142 30W	33	1	1	1	1	1	1	1	1	1	1	1	1	12		12						26445
	YAKUTAT	AAF	59 31N	139 40W	31	1	1	1	1	1	1	1	1	1	1	1	1			12	12		12			25302
1946	AMCHITKA ISLAND	AAF	51 24N	179 16E	202	1	1	1	1	1	1	1	1	1	1	1	1			12	12		01			45702
	ANCHORAGE	WBAS	61 13N	149 50W	141	1	1	1	1	1	1	1	1	1	1	1	1		12	12	12	12				26409
	ANGOON	A	57 30N	134 35W	14	5	5	5	5	5	5	5	5	5	5	5	5									25310
	ANIAK	CAA	61 35N	159 32W	91	1	1	1	1	1	1	1	1	1	1	1	1			12						26516
	ANNETTE ISLAND	AAF	55 02N	131 36W	114	1	1	1	1	1	1	1	1	1	1	1	1			12	11		12			25301
	ASI TANAGA ISLAND	NS	51 45N	178 02W	148												6									25709
	ATTU	NS	52 50N	173 11E	91	1	1	1	1	1	1	1	1	1	1	1	1									45709
	BARROW	WBAS	71 18N	156 47W	29	6	6	6	6	6	1	1	1	1	1	1	1		12	12	12	12				27502
	BETHEL	WBAS	60 47N	161 43W	15	1	1	1	1	1	1	1	1	1	1	1	1		12	12		12				26615
	BETTLES	CAA	66 54N	151 43W	855	1	1	1	1	1	1	1	1	1	1	1	1			12						26517
	BIG DELTA	CAA	64 00N	145 44W	1275	1	1	1	1	1	1	1	1	1	1	1	1			12						26415
	CANDLE	A	65 56N	161 55W	24	5	5	5	6	6	6	6	6	6	6	6	6	09		03						26619
	CAPE	AAF	53 23N	167 54W	131	1	1	1	1	1	1	1	1	1	1	1	1			12	11		02			25602
	CAPE DECISION	CG	56 00N	134 08W	50	1	1	7	6	6	6	6	6	6	5	5	5	12		12						25315
	CAPE HINCHINBROOK	CG	60 14N	146 39W	185	1	1	6	6	6	6	6	6	5	4	4	4									26417
	CAPE SAINT ELIAS	CG	59 48N	144 36W	58	5	5	5	5	5	5	5	5	5	5	5	5	12		12						25401
	CAPE SPENCER LS	CG	58 12N	136 38W	88	6	6	6	6	6	6	6	6	6	6	6	6	12		12						25316
	CENTRAL	A	65 35N	144 48W	870											5	5									26418
	CIRCLE	A	65 49N	144 04W	700	4		4																		26446
	CORDOVA	AAF	60 29N	145 30W	45																01					26402
	CORDOVA	WBAS	60 30N	145 30W	44	1	1	1	1	1	1	1	1	1	1	1	1		12	12	12					26410
	CRAIG	A	55 29N	133 09W	13	5	5	5	5	5	5	5	5	5	5	5	5	08		12						25317
	CROOKED CREEK	A	61 52N	158 15W	125	5	5	5	5	5	5	5	5	5	5	5	5									26518
	CURRY	A	62 37N	150 02W	544	5	5	5	5	5	5	5	5	5	5											26530
	DAVIS	AAF	51 53N	176 39W	14	1	1	1	1	1	1	1	1	1	1	1	1			12	12		09			25701
	DUTCH HARBOR	NS	53 53N	166 32W	26	1	1	1	1	1	1	1	1	1	1	1	1									25611
	EIELSON	AAF	64 39N	147 04W	547										6	6	6				03					26407

RECORDS INDEX ARRANGED BY YEAR

ALASKA

YEAR	NAME	TYPE	LAT.	LONG.	ELEV.	HOURLY RECORDS BY MONTH 1 = 24 OBS PER DAY J	F	M	A	M	J	J	A	S	O	N	D	NUMBER OF MONTHS IN YEAR WITH SYNOPTIC FORM	METL SUMMARY	BAROGRM	THERMGRM	TRIPLE REGISTER	WIND RECORDER	HUMIDITY RECORDER	RADAR LG	WBAN NUMBER
1946	ELDRED ROCK LS	CG	58 58N	135 13W	54	1	1	1	1	1	1	1	1	1	1	1	1			11						25318
	ELMENDORF	AAF	61 15N	149 48W	192	1	1	1	1	1	1	1	1	1	1	1	1			12	12		11			26401
	FAIRBANKS	WBAS	64 50N	147 43W	442	1	1	1	1	1	1	1	1	1	1	1	1		12	12	12	12		12		26411
	FAREWELL	CAA	62 32N	153 54W	1503	1	1	1	1	1	1	1	1	1	1	1	1			12						26519
	FIVE FINGER LS	CG	57 16N	133 37W	30	1	1	1	1	1	6	1	1	1	6	4	4			12						25319
	FLAT	A	62 27N	158 00W	326	3	3	3	3	3	3	3	3	3	3	3	3			06						26520
	FORT YUKON	CAA	66 35N	145 18W	425	6	6	6	6	6	6	6	6	6	6	6	6			12						26413
	GALENA	CAA	64 43N	156 54W	130	1	1	1	1	1	1	1	1	1	1	1	1			12						26509
	GAMBELL	WBAS	63 51N	171 36W	32	1	1	1	1	1	1	1	1	1	1	1	1	01	12	12						26703
	GUARD ISLAND LS	CG	55 27N	131 53W	20	1	1	1	1	1	1	1	1	1	1	1	1			04						25320
	GULKANA	CAA	62 09N	145 27W	1579	1	1	1	1	1	1	1	1	1	1	1	1			12						26425
	GUSTAVUS	CAA	58 25N	135 42W	29	1	1	1	1	1	1	1	1	1	1	1	1			12						25322
	HAINES	CAA	59 13N	135 26W	257	1	1	1	1	1	1	1	1	1	1	1	1	12		12	01					25323
	HOMER	CAA	59 38N	151 30W	73	1	1	1	1	1	1	1	1	1	1	1	1			12						25507
	HUGHES	A	66 04N	154 14W	545	6	6	6	6	6	6	6	6	6	6	6	6			12						26522
	ILIAMNA	CAA	59 45N	154 55W	152	1	1	1	1	1	1	1	1	1	1	1	1			12						25506
	JUNEAU	WBAS	58 22N	134 35W	22	1	1	1	1	1	1	1	1	1	1	1	1			12	12	12				25309
	KENAI	CAA	60 34N	151 15W	91	1	1	1	1	1	1	1	1	1	1	1	1			12						26523
	KETCHIKAN	WBO	55 21N	131 39W	15	1	1	1	1	1	1	1	1	1	1	1	1	01	12	12						25325
	KODIAK	NAF	57 45N	152 30W	112	1	1	1	1	1	1	1	1	1	1	1	1									25501
	KOKRINES	AAF	64 54N	154 40W	185						1															26503
	KOTZEBUE	WBAS	66 52N	162 38W	20	1	1	1	1	1	1	1	1	1	1	1	1		12	12						26616
	KOUGAROK	AAF	64 54N	154 40W	185	1	1	1	6	6	6	6	6	1						09	09					26614
	LADD	AAB	64 51N	147 35W	464	1	1	1	1	1	1	1	1	1	1	1	1		12	12	12		10			26403
	LINCOLN ROCK	CG	56 03N	132 46W	25	1	1	1	1	1	1	1	1	1	6	4	4			12						25326
	LIVENGOOD	A	65 35N	148 29W	730				3	4	4	4	4	4	4	4										26428
	MANLEY HOT SPRINGS	A	65 00N	150 39W	325	6	6	6	6	6	6	6	6	6	6	6	6			02						26524
	MCGRATH	WBAS	62 58N	155 37W	341	1	1	1	1	1	1	1	1	1	1	1	1		12	12						26510
	MIDDLETON ISLAND	CAA	59 28N	146 19W	45	1	1	1	1	1	1	1	1	1	1	1	1			12						25402
	MINCHUMINA	CAA	63 53N	152 17W	701	1	1	1	1	1	1	1	1	1	1	1	1	01		12						26512
	MOSES POINT	CAA	64 42N	162 03W	21	1	1	1	1	1	1	1	1	1	1	1	1			12						26620
	MOUNTAIN VILLAGE	SA	62 07N	163 45W	44	4												11		11						26621
	NAKNEK	AAF	58 41N	156 39W	49	1	1	1	1	1	1	1	1	1	1	1	1			12	12		09			25503
	NENANA	CAA	64 33N	149 05W	364	1	1	1	1	1	1	1	1	1	1	1	1			12						26435
	NOME	WBAS	64 30N	165 26W	15	1	1	1	1	1	1	1	1	1	1	1	1		12	12	12	12				26617
	NOME	AAF	64 31N	165 26W	46	1	1	1												03	03					26604
	NORTH DUTCH ISLAND	CAA	60 46N	147 48W	39	5	6	6	6	6	5	6	6	6	6	6	6			12						26436
	NORTHWAY	WBAS	62 57N	141 56W	1718	1	1	1	1	1	1	1	1	1	1	1	1		12	12						26412
	NUNIVAK	SA	60 23N	166 12W	50	4	4	4	4	4	4	4	4	4	4	4	4			11						26622
	PETERSBURG	CAA	56 49N	132 57W	111	1	1	1	1	1	1	1	1	1	1	1	1			12						25329
	PLATINUM	A	59 01N	161 47W	20	6	6	6	6	6	6	6	6	6	6	6	6			12						25613
	POINT BARROW	NS	71 20N	156 24W	13	1	6	6	6	6	6	6														27501
	POINT BARROW	CAA	71 20N	156 39W	11								1	1	1	1	1			02						27504
	POINT HOPE	A	68 20N	166 48W	13	4	4	4	4	4	4	4	4	4	4	4	4	12		12						26623
	POINT LAY	SA	69 45N	163 03W	18													12		12						26624
	POINT RETREAT	CG	58 25N	134 57W	20	1	1	6	6	6	6	6	6	5	5	4	4	4								25330
	PUNTILLA	A	62 06N	152 45W	1837	6	6	6	6	6	6	6	6	6	6	6	6									26526
	RADIOVILLE	A	57 36N	136 09W	15	3	3	3	3	3	3															25332
	SAINT PAUL ISLAND	WBO	57 07N	170 16W	96	1	1	1	1										12	12	07					25713
	SAINT PAUL ISLAND	AAF	57 08N	170 16W	96																05					25705
	SAND POINT	CAA	55 20N	160 30W	32	1	1	1	1	1	1	1	7	6	6	6	6			12						25617
	SEWARD	A	60 07N	149 27W	76	6	6	6	6	6	6	6	6	6	6	6	6			12						26438
	SHEEP MOUNTAIN	CAA	61 48N	147 41W	2316	1	1	1	1	1	1	1	1	1	1	1	1			12						26439
	SHEMYA	AAF	52 43N	174 06E	132	1	1	1	1	1	1	1	1	1	1	1	1			12	12		12			45708
	SHISHMAREF	SA	66 14N	166 07W	16	5	5	5	5	5	5	5	5	5	5	5	5			12						26625
	SHUNGNAK	CAA	66 54N	157 02W	138	6	6	6	6	6	5	6	6	6	6	6	6			12						26513
	SITKA	CAA	57 04N	135 21W	66	1	1	1	1	1	1	1	1	1	1	1	1			12						25333
	SKAGWAY	A	59 27N	135 19W	18	5	5	5								6	5									25335
	SKWENTNA	CAA	61 58N	151 12W	153	1	1	1	1	1	1	1	1	1	1	1	1			12						26514
	SOLOMON	A	64 35N	164 24W	15	5	5	5																		26629
	STEVENS VILLAGE	A	66 01N	149 05W	350	5																				26449
	STONY RIVER	SA	61 46N	156 38W	221	5	5	5	5	5	5	5	5					08		06						26527
	SUMMIT	CAA	63 20N	149 08W	2407	1	1	1	1	1	1	1	1	1	1	1	1	03	07	12						26414
	TALKEETNA	CAA	62 18N	150 06W	351	1	1	1	1	1	1	1	1	1	1	1	1			12						26528
	TANACROSS	CAA	63 24N	143 19W	1546	1	1	1	1	1	1	1	1	1	1	1	1			12						26440
	TANAGA ISLAND	NS	51 45N	178 02W	145	6	6	6																		25714
	TANALIAN POINT	A	60 13N	154 22W	308	5	5	5	5	5	5	5	5	5	5	5	5			12						26531
	TANANA	CAA	65 10N	152 06W	240	1	1	1	1	1	1	1	1	1	1	1	1			12						26529
	TELLER	A	65 16N	166 21W	10				5	5	5	5	5	5	5	5	5			06						26626
	TENAKEE	A	57 47N	135 12W	19	5	5	5	5	5	5	5	5													25336
	THORNBROUGH	AAF	55 12N	162 43W	99	1	1	1	1	1	1	1	1	1	1	1	1			12	12		12			25603
	TREE POINT LIGHT STA	CG	54 48N	130 56W	36	1	6	6	6	6	6	6	7	7	7	5	4			09						25337
	UMIAT	NS	69 22N	152 08W	337	1	1	1	1	1	1	1								07						26506
	UMIAT	CAA	69 22N	152 08W	337								7	1	1	1	1			05						26508
	UMNAK ISLAND	AAF	53 32N	167 47W	67															08	08					25610
	UNALAKLEET	CAA	63 53N	160 48W	21	1	1	1	1	1	1	1	1	1	1	1	1			12						26627
	VALDEZ	A	61 07N	146 16W	13	5	5	5	5	5	5	5	5	5	5	5	5			04						26442
	WAINWRIGHT	SA	70 37N	160 04W	29	5	5	5	5	5	5	5	5	5	5	5	5	12		12						27503
	WALES	AAF	65 37N	168 03W	17															02						26609
	WALES	WBAS	65 37N	168 03W	16		4	4	4	5	5	5	5	5	5	5	5	10		10						26618
	WHITE MOUNTAIN	A	64 41N	163 24W	50				5	5	5															26630
	WISEMAN	A	67 26N	150 13W	1290	6	6	6	6	6	6	6	6	6	6	6	6	12		12						26511
	WRANGELL	A	56 28N	132 23W	43	5	5	5	5	5	5	5	5	5	5	5	5									25338
	YAKATAGA	CAA	60 05N	142 30W	33	1	1	1	1	1	1	1	1	1	1	1	1			12						26445
	YAKUTAT	AAF	59 31N	139 40W	31	1	1	1	1	1	1	1	1	1	1	1	1			12	12					25302
1947	AMCHITKA ISLAND	AAF	51 24N	179 16E	202	1	1	1	1	1	1	1	1	1	1	1			1	21	26					45702
	ANCHORAGE	WBAS	61 13N	149 50W	141	1	1	1	1	1	1	1	1	1	1	1	1		12	12	12	12				26409
	ANGOON	A	57 30N	134 35W	14	5	5	5	5	5	5	5	5	5	5	5	5									25310
	ANIAK	CAA	61 35N	159 32W	91	1	1	1	1	1	1	1	1	1	1	1	1			12						26516

RECORDS INDEX ARRANGED BY YEAR

ALASKA

YEAR	NAME	TYPE	LAT.	LONG.	ELEV.	HOURLY RECORDS BY MONTH (1 = 24 OBS PER DAY) J	F	M	A	M	J	J	A	S	O	N	D	NUMBER OF MONTHS IN YEAR WITH: SYNOPTIC FORM	METL SUMMARY	BAROGRM	THERMGRM	TRIPLE REGISTER	WIND RECORDER	HUMIDITY RECORDER	RADAR LG	WBAN NUMBER
1947	ANNETTE	WBAS	55 02N	131 34W	113												1			01						25308
	ANNETTE ISLAND	AAF	55 02N	131 35W	114	1	1	1	1	1	1	1	1	1	1	1	1			11	11		12			25301
	ASI TANAGA ISLAND	NS	51 45N	178 02W	148	6	1	1	1	1	1	1	1	1	1	1	1									25709
	ATKA ISLAND	AAF	52 13N	174 12W	36									6	6	6	6			08	08					25708
	ATTU	NS	52 50N	173 11E	91	1	1	1	1	1	1	1	1	1	1	1	1									45709
	BARROW	WBAS	71 18N	156 47W	29	1	1	1	1	1	1	1	1	1	1	1	1		12	12	12	12				27502
	BARTER ISLAND	AAF	70 08N	143 36W	40										1	1	1			03						27401
	BETHEL	WBAS	60 47N	161 43W	15	1	1	1	1	1	1	1	1	1	1	1	1		12	12		12				26615
	BETTLES	CAA	66 54N	151 43W	855	1	1	1	1	1	1	1	1	1	1	1	1			12						26517
	BIG DELTA	CAA	64 00N	145 44W	1275	1	1	1	1	1	1	1	1	1	1	1	1			12						26415
	BOUNDARY	A	64 04N	141 07W	2600										5	5	5									26416
	CANDLE	A	65 56N	161 55W	24	6	6	6	6	6	6	6	6	6	6	6	6									26619
	CAPE	AAF	53 23N	167 54W	131	1	1	1	1	1	1	1	1	1	1	1	1			12	05					25602
	CAPE DECISION	CG	56 00N	134 08W	50	5	5	5	5	5	5	5			6	6	5	12		10						25315
	CAPE HINCHINBROOK	CG	60 14N	146 39W	185	4	4	4	4	4	4	4	4	4	4	4	4									26417
	CAPE SAINT ELIAS	CG	59 48N	144 36W	58	5	5	5	5	5	5	5	5	5	5	5	5	12		12						25401
	CAPE SPENCER LS	CG	58 12N	136 38W	88	6	6	6	6	6	6	6	6	6	6	6	6	12		12						25316
	CENTRAL	A	65 35N	144 48W	870	5	5	5	5	5	5	5	5	5	5	5	5									26418
	CLEAR STATION A	AFS	62 13N	149 05W	537										1	1										26408
	CORDOVA	WBAS	60 30N	145 30W	44	1	1	1	1	1	1	1	1	1	1	1	1		12	12	03					26410
	CRAIG	A	55 29N	133 09W	13	5	5	5	5	5	5	5	5	5	5	5	5			12						25317
	CROOKED CREEK	A	61 52N	158 15W	125	5	5	5	5	5	5	5	5	5	5	5	5									26518
	CURRY	A	62 37N	150 02W	544	5	5	5	5	5	5	5	5	5		5	5									26530
	DAVIS	AAF	51 53N	176 39W	15	1	1	1	1	1	1	1	1	1	1	1	1			12	12		12			25701
	DUTCH HARBOR	NS	53 53N	166 32W	26	1	1	1	1	1	1	1	1	1	1											25611
	EAGLE	A	64 46N	141 12W	806					4	5	5	5	5	5	5	5									26422
	EIELSON	AAF	64 39N	147 04W	547	1	1	1	1	1	1	1	1	1	1	1	1			04	12					26407
	ELDRED ROCK LS	CG	58 58N	135 13W	54	1	1	1	1	1	1	1	1	1	1	1	1			11						25318
	ELMENDORF	AAF	61 15N	149 48W	192	1	1	1	1	1	1	1	1	1	1	1	1			12	12		12			26401
	FAIRBANKS	WBAS	64 50N	147 43W	442	1	1	1	1	1	1	1	1	1	1	1	1		12	12	12	12		12		26411
	FAREWELL	CAA	62 32N	153 54W	1503	1	1	1	1	1	1	1	1	1	1	1	1			12						26519
	FIVE FINGER LS	CG	57 16N	133 37W	30	4	4	4	4	4	4	4	4	4	4	4	4			12						25319
	FLAT	A	62 27N	158 00W	326	3	4	4	4	4	3	3	3	3	3	3	3									26520
	FORT YUKON	CAA	66 35N	145 18W	425	6	6	6	6	6	6	6	6	6	6	6	6			12						26413
	GALENA	WBAS	64 43N	156 54W	139	1	1	1	1	1	1	1	1	1	1	1	1		03	12						26509
	GAMBELL	WBAS	63 51N	171 36W	32	1	1	1	1	1	1	1	1	1	1	1	1		12	12		10				26703
	GUARD ISLAND LS	CG	55 27N	131 53W	20	1	1	1	4	4	4	4	4	4	4	4	4			03						25320
	GULKANA	CAA	62 09N	145 27W	1579	1	1	1	1	1	1	1	1	1	1	1	1			12						26425
	GUSTAVUS	CAA	58 25N	135 42W	29	1	1	1	1	1	1	1	1	1	1	1	1			12						25322
	HAINES	CAA	59 13N	135 26W	257	1	1	1	1	1	1	1	1	1	1	1	1	12		12	01					25323
	HOMER	CAA	59 38N	151 30W	73	1	1	1	1	1	1	1	1	1	1	1	1			12						25507
	HUGHES	A	66 04N	154 14W	545	6	6	6	6	6	6	6	6	6	6	6	6			12						26522
	ILIAMNA	CAA	59 45N	154 55W	152	1	1	1	1	1	1	1	1	1	1	1	1			12						25506
	JUNEAU	WBAS	58 22N	134 35W	22	1	1	1	1	1	1	1	1	1	1	1	1			12	12	12				25309
	KENAI	CAA	60 34N	151 15W	91	1	1	1	1	1	1	1	1	1	1	1	1			12						26523
	KETCHIKAN	WBO	55 21N	131 39W	15	1	1	1	1	1	1	1	1	1	1	1	1		12	12						25325
	KODIAK	NAF	57 45N	152 30W	112	1	1	1	1	1	1	1	1	1	1	1	1									25501
	KOTZEBUE	WBAS	66 52N	162 38W	20	1	1	1	1	1	1	1	1	1	1	1	1		12	12						26616
	LADD	AAB	64 51N	147 35W	464	1	1	1	1	1	1	1	1	1	1	1	1			09	09		12			26403
	LINCOLN ROCK	CG	56 03N	132 46W	25	4	4	4	4	4	4	4	4	4	4	4	4			12						25326
	MANLEY HOT SPRINGS	A	65 00N	150 39W	325	6	6	6	6	6	6	6	6	6	6	6	6									26524
	MCGRATH	WBAS	62 58N	155 37W	341	1	1	1	1	1	1	1	1	1	1	1	1		12	12						26510
	MIDDLETON ISLAND	CAA	59 28N	146 19W	45	1	1	1	1	1	1	1	1	1	1	1	1			12						25402
	MINCHUMINA	CAA	63 53N	152 17W	701	1	1	1	1	1	1	1	1	1	1	1	1	12		12						26512
	MOSES POINT	CAA	64 42N	162 03W	21	1	1	1	1	1	1	1	1	1	1	1	1			12						26620
	MOUNTAIN VILLAGE	SA	62 07N	163 45W	44			3										12		12						26621
	NAKNEK	AAF	58 41N	156 39W	49	1	1	1	1	1	1	1	1	1	1	1	1			12	12		09			25503
	NENANA	CAA	64 33N	149 05W	364	1	1	1	1	1	1	1	1	1	1	1	1			12						26435
	NOME	WBAS	64 30N	165 26W	15	1	1	1	1	1	1	1	1	1	1	1	1		12	12	12	12				26617
	NORTH DUTCH ISLAND	CAA	60 46N	147 48W	39	6	6	6	5	6	6	6	5	6	6	6	6			12						26436
	NORTHWAY	WBAS	62 57N	141 56W	1718	1	1	1	1	1	1	1	1	1	1	1	1		12	12						26412
	NUNIVAK	SA	60 23N	166 12W	50	4	4	4	4	4	4	4	4	4	4	4	4	12		12						26622
	PALMER	A	61 36N	149 07W	245	3	3																			25331
	PETERSBURG	CAA	56 49N	132 57W	111	1	1	1	1	1	1	1	1	1	1	1	1			12						25329
	PLATINUM	A	59 01N	161 47W	20	6	6	6	6	6	6	6	6	6	6	6	6			12						25613
	POINT BARROW	CAA	71 20N	156 39W	11	1	1	1	1	1	1	1	1	1	1	1	1			12						27504
	POINT HOPE	A	68 20N	166 48W	13	4	4	4	4	4	4	4	4	4	4	4	4	12		12						26623
	POINT LAY	SA	69 45N	163 03W	18													10		10						26624
	POINT RETREAT	CG	58 25N	134 57W	20	4	4	4	4	4	4	4	4	4	4	4	4									25330
	PORT HEIDEN	CAA	56 57N	158 37W	102									1	1	1	1			04						25508
	PUNTILLA	A	62 06N	152 45W	1837	6	6	6	6	6	6	6	6	6	6	6	6									26526
	SAINT PAUL ISLAND	WBAS	57 09N	170 13W	28													01	12	12	12					25713
	SAND POINT	CAA	55 20N	160 30W	32	6	6	6	6	6	6	6								07						25617
	SAVOONGA	A	63 41N	170 26W	35									3	3	3	3			04						
	SEWARD	A	60 07N	149 27W	76	6	6	6	6	6	6	6	6	6	6	6	6			12						26438
	SHEEP MOUNTAIN	CAA	61 48N	147 41W	2316	1	1	1	1	1	1	1	1	1	1	1	1			12						26439
	SHEMYA	AAF	52 43N	174 06E	132	1	1	1	1	1	1	1	1	1	1	1	1			12	12		12			45708
	SHISHMAREF	SA	66 14N	166 07W	16	5	5	5	5	5	5	5	5	5	5	5	5			12						26625
	SHUNGNAK	CAA	66 54N	157 02W	138	6	6	6	6	6	6	6	6	6	6	6	6			12						26513
	SISTER ISLAND	A	58 10N	135 15W	35									3	3	3	3									25341
	SITKA	CAA	57 04N	135 21W	66	1	1	1	1	1	1	1	1	1	1	1	1			12						25333
	SKAGWAY	A	59 27N	135 19W	18	5	5	5	5	5	5	5	5	5	5	5	5									25335
	SKWENTNA	CAA	61 58N	151 12W	153	1	1	1	1	1	1	1	1	1	1	1	1			12						26514
	STONY RIVER	SA	61 46N	156 38W	221										5	5	5	03		03						26527
	SUMMIT	CAA	63 20N	149 08W	2407	1	1	1	1	1	1	1	1	1	1	1	1	01		12						26414
	TALKEETNA	CAA	62 18N	150 06W	351	1	1	1	1	1	1	1	1	1	1	1	1			12						26528
	TANACROSS	CAA	63 24N	143 19W	1546	1	1	1	1	1	1	1	1	1	1	1	1			12						26440
	TANACROSS	AAF	63 24N	143 19W	1554															03	03					26405
	TANAGA ISLAND	NS	51 45N	178 02W	145	1	1	1	1	1	1	1	1		1	1	1									25714
	TANALIAN POINT	A	60 13N	154 22W	308	5	5	5	5	5	5	5	5	5	5	5	5			12						26531

RECORDS INDEX ARRANGED BY YEAR

ALASKA

YEAR	NAME	TYPE	LAT.	LONG.	ELEV.	HOURLY RECORDS BY MONTH 1 = 24 OBS PER DAY: J	F	M	A	M	J	J	A	S	O	N	D	NUMBER OF MONTHS IN YEAR WITH: SYNOPTIC FORM	METL SUMMARY	BAROGRM	THERMGRM	TRIPLE REGISTER	WIND RECORDER	HUMIDITY RECORDER	RADAR LG	WBAN NUMBER
1947	TANANA	CAA	65 10N	152 06W	240	1	1	1	1	1	1	1	1	1	1	1	1			12						26529
	TELLER	A	65 16N	166 21W	10	5	5	5	5	5	5	5	5	5	5	5	5									26626
	TENAKEE	A	57 47N	135 12W	19				5	5	5	5	5	5	5	5	5									25336
	THORNBROUGH	AAF	55 12N	162 43W	99	1	1	1	1	1	1	1	1	1	1	1	1			12	12		12			25603
	TREE POINT LIGHT STA	CG	54 48N	130 56W	36	4	4	4	4	4	4	4	4	4	4	4	4			10						25337
	UMIAT	WBAS	69 22N	152 08W	337	1	1	1	1	1	1	1	1	1	1	1	1			12						26508
	UNALAKLEET	CAA	63 53N	160 48W	21	1	1	1	1	1	1	1	1	1	1	1	1			12						26627
	VALDEZ	A	61 07N	146 16W	13	5	5	5	5	5	5	5	5	5	5	5	5									26442
	WAINWRIGHT	SA	70 37N	160 04W	29	5	5	5	5	5	5	5	5	5	5	5	5	12		12						27503
	WALES	WBAS	65 37N	168 03W	18	5	5	5	5	7	1	1	1	1	1	1	1	12		12						26618
	WISEMAN	A	67 26N	150 13W	1290	6	6	6	6	6	6	6	6	6	6	6	6	12		12						26511
	WRANGELL	A	56 28N	132 23W	43	5	5	5	5	5	5	5	5	5	5	5	5									25338
	YAKATAGA	CAA	60 05N	142 30W	33	1	1	1	1	1	1	1	1	1	1	1	1			12						26445
	YAKUTAT	AAF	59 31N	139 40W	31	1	1	1	1	1	1	1	1	1	1	1	1			12	12					25302
1948	AMCHITKA ISLAND	AAF	51 23N	179 15E	202	1	1	1	1	1	1	1	1	1	1	1	1			12	12		04			45702
	ANCHORAGE	WBAS	61 13N	149 50W	141	1	1	1	1	1	1	1	1	1	1	1	1		12	12	12	12				26409
	ANGOON	A	57 30N	134 35W	14	5	5	5	5	5	5	5	5	5	5											25310
	ANIAK	CAA	61 35N	159 32W	91	1	1	1	1	1	1	1	1	1	1	1	1			12						26516
	ANNETTE	WBAS	55 02N	131 34W	113	1	1	1	1	1	1	1	1	1	1	1	1		12	12						25308
	AS1 TANAGA ISLAND	NS	51 45N	178 02W	148	1	6	6	6	6	6	6	6	1	1	1	1									25709
	ATKA ISLAND	AFB	52 13N	174 12W	36	6	6	6	6	6	6	6	6	6	6	6	6			12	12					25708
	ATTU	NS	52 50N	173 11E	91	1	1	1	1	1	1	1	1	1	1	1	1									45709
	BARROW	WBAS	71 18N	156 47W	29	1	1	1	1	1	1	1	1	1	1	1	1		12	12	12	12				27502
	BARTER ISLAND	AFB	70 08N	143 36W	40	1	1	1	1	1	1	1	1	1	1	1	1			12	08					27401
	BETHEL	WBAS	60 47N	161 43W	15	1	1	1	1	1	1	1	1	1	1	1	1	05	12	12		12				26615
	BETTLES	CAA	66 54N	151 43W	855	1	1	1	1	1	1	1	1	1	1	1	1			12						26617
	BIG DELTA	CAA	64 00N	145 44W	1275	1	1	1	1	1	1	1	1	1	1	1	1			12						26415
	BOUNDARY	A	64 04N	141 07W	2600	5	5	5	5	5	5	5	5	5	5	5	5									26416
	CANDLE	A	65 56N	161 55W	24	6	6	6	6	6	6	6	6	6	6	6	6									26619
	CAPE	AFB	53 23N	167 54W	131	1	1	1	1	1	1	1	1	1	1	1	1			12	12					25602
	CAPE DECISION	CG	56 00N	134 08W	50	5	6	5	5	5	5	5	5	5	5	5	5	12		12						25315
	CAPE HINCHINBROOK	CG	60 14N	146 39W	185	4	4	4	4	4	4	4	4	4	4	4	4									26417
	CAPE SAINT ELIAS	CG	59 48N	144 36W	58	5	5	5	5	5	5	5	5	5	5	5	5	12		12						25401
	CAPE SPENCER LS	CG	58 12N	136 38W	88	6	6	6	6	6	6	6	6	6	6	6	6	12		12						25316
	CENTRAL	A	65 35N	144 48W	870	5	5	5	5	5	5	5	5	5	5	5	5									26418
	CLEAR STATION A	AFS	62 13N	149 05W	537															02	03					26408
	CORDOVA	WBAS	60 30N	145 30W	44	1	1	1	1	1	1	1	1	1	1	1	1		12	12						26410
	CRAIG	A	55 29N	133 09W	13	5	5	5	5	5	5	5	5	5	5	5	5			12						25317
	CROOKED CREEK	A	61 52N	158 15W	125	5	5	5	5	5	5	5	5	5	5	5	5									26518
	CURRY	A	62 37N	150 02W	516	5																				26530
	DAVIS	AFB	51 53N	176 39W	15	1	1	1	1	1	1	1	1	1	1	1	1			12	12		11			25701
	DUTCH HARBOR	SA	53 53N	166 32W	22										5	5	5									25614
	EAGLE	A	64 46N	141 12W	806	5	5	5	5	5	5	5	5	5	5	5	5									26422
	EIELSON	AFB	64 39N	147 04W	547	1	1	1	1	1	1	1	1	1	1	1	1			12	12		10			26407
	ELDRED ROCK LS	CG	58 58N	135 13W	54	1	1	1	1	1	1	1	1	1	1	1	1			03						25318
	ELMENDORF	AFB	61 15N	149 48W	192	1	1	1	1	1	1	1	1	1	1	1	1			12	12		11			26401
	FAIRBANKS	WBAS	64 50N	147 43W	442	1	1	1	1	1	1	1	1	1	1	1	1		12	12	12	12		12		26411
	FAREWELL	CAA	62 32N	153 54W	1503	1	1	1	1	1	1	1	1	1	1	1	1			12						26519
	FIRE ISLAND	AFS	61 09N	150 14W	50	5	5	5	5											04	04					26507
	FIVE FINGER LS	CG	57 16N	133 37W	30	4		4	4	4	4	4	4	4	4	4	4			12						25319
	FLAT	A	62 27N	158 00W	326	3	3	3	3	3	3	3	3	3	3	3	3									26520
	FORT YUKON	CAA	66 35N	145 18W	425	6	6	6	6	6	6	6	6	6	6	6	6			12						26413
	GALENA	WBAS	64 43N	156 54W	139	1	1	1	1	1	1	1	1	1	1	1	1		12	12						26509
	GAMBELL	WBAS	63 51N	171 36W	32	1	1	1	1	1	1	1	1	1	1	1	1		12	12		12				26703
	GUARD ISLAND LS	CG	55 27N	131 53W	20	4	4	4	4	4	4	4	4	4	4	4	4									25320
	GULKANA	CAA	62 09N	145 27W	1579	1	1	1	1	1	1	1	1	1	1	1	1			12						26425
	GUSTAVUS	CAA	58 25N	135 42W	29	1	1	1	1	1	1	1	1	1	1	1	1			12						25322
	HAINES	CAA	59 13N	135 26W	257	1	1	1	1	1	1	1	1	1	1	1	1	12		12	01					25323
	HOMER	CAA	59 38N	151 30W	73	1	1	1	1	1	1	1	1	1	1	1	1			12						25507
	HUGHES	A	66 04N	154 14W	545	6	6	6	6	6	6	6	6	6	6	6	6			12						26522
	ILIAMNA	CAA	59 45N	154 55W	152	1	1	1	1	1	1	1	1	1	1	1	1			12						25506
	JUNEAU	WBAS	58 22N	134 35W	22	1	1	1	1	1	1	1	1	1	1	1	1			12	12	12				25309
	KENAI	CAA	60 34N	151 15W	91	1	1	1	1	1	1	1	1	1	1	1	1			12						26523
	KETCHIKAN	SAWR	55 20N	131 34W	0	5	5	5	5	5	5	5	5	5	5	5	5			02						25325
	KODIAK	NAF	57 45N	152 30W	112	1	1	1	1	1	1	1	1	1	1	1	1									25501
	KOTZEBUE	WBAS	66 52N	162 38W	20	1	1	1	1	1	1	1	1	1	1	1	1		12	12						26616
	LADD	AAB	64 51N	147 35W	464	1	1	1	1	1	1	1	1	1	1	1	1			12	12		10			26403
	LINCOLN ROCK	CG	56 03N	132 46W	25	4	4	4	4	4	4	4	4	4	4	4	4			12						25326
	MANLEY HOT SPRINGS	A	65 00N	150 39W	325	6	6	6	6	6	6	6	6	6	6	6	6									26524
	MCGRATH	WBAS	62 58N	155 37W	341	1	1	1	1	1	1	1	1	1	1	1	1		12	12						26510
	MIDDLETON ISLAND	CAA	59 28N	146 19W	45	1	1	1	1	1	1	1	1	1	1	1	1			12						25402
	MINCHUMINA	CAA	63 53N	152 17W	701	1	1	1	1	1	1	1	1	1	1	1	1	07		12						26512
	MOSES POINT	CAA	64 42N	162 03W	21	1	1	1	1	1	1	1	1	1	1	1	1			12						26620
	MOUNTAIN VILLAGE	SA	62 07N	163 45W	44	3	3	3	3	3	3							11		12						26621
	NAKNEK	AFB	58 41N	156 39W	49	1	1	1	1	1	1	1	1	1	1	1	1			12	12		12			25503
	NENANA	CAA	64 33N	149 05W	364	1		1	1	1	1	1	1	1	1	1	1			12						26435
	NOME	WBAS	64 30N	165 26W	15	1	1	1	1	1	1	1	1	1	1	1	1		12	12	12	12				26617
	NORTH DUTCH ISLAND	CAA	60 46N	147 48W	39	6	6	6	6	6	6	6	6	6	6	6	5			12						26436
	NORTHWAY	WBAS	62 57N	141 56W	1718	1	1	1	1	1	1	1	1	1	1	1	1		12	12						26412
	NUNIVAK	SA	60 23N	166 12W	50	4	3	3	3	3	3				3	3	3	12		12						26622
	PALMER	A	61 36N	149 08W	245											3	3									25331
	PETERSBURG	CAA	56 49N	132 57W	111	1	1	1	1	1	1	1	1	1	1	1	1			12						25329
	PLATINUM	A	59 01N	161 47W	20	6	6	6	6	6	6	6	6	6	6	6	6			12						25613
	POINT BARROW	CAA	71 20N	156 39W	11	1	1	1	1	1	1	1	1	1	1	1	1			12						27504
	POINT HOPE	A	68 20N	166 48W	13	4	4	4	4	4	4	4	4	4	4	4	4	12		12						26623
	POINT LAY	SA	69 45N	163 03W	18													10		10						26624
	POINT RETREAT	CG	58 25N	134 57W	20	4	4	4	4	4	4	4	4	4	4											25330
	PORT HEIDEN	CAA	56 57N	158 37W	102	1	1	1	1	1	1	1	1	1	1	1	1			12						25508
	PUNTILLA	A	62 06N	152 45W	1837	6	6	6	6	6	6	6	6	6	6	6	6									26526

RECORDS INDEX ARRANGED BY YEAR

ALASKA

YEAR	NAME	TYPE	LAT.	LONG.	ELEV.	HOURLY RECORDS BY MONTH 1 = 24 OBS PER DAY: J	F	M	A	M	J	J	A	S	O	N	D	NUMBER OF MONTHS IN YEAR WITH: SYNOPTIC FORM	METL SUMMARY	BAROGRM	THERMGRM	TRIPLE REGISTER	WIND RECORDER	HUMIDITY RECORDER	RADAR LG	WBAN NUMBER
1948	SAINT PAUL ISLAND	WBAS	57 09N	170 13W	28														12	12	12					25713
	SAVOONGA	A	63 41N	170 26W	35	3	3	3	3	3	3	3	3	3	3	3	3			10						
	SEWARD	A	60 07N	149 27W	76	6	6	6	6	6	6	6	6	6	6	6	6			12						26438
	SHEEP MOUNTAIN	CAA	61 48N	147 41W	2316	1	1	1	1	1	1	1	1	1	1	1	1			12						26439
	SHEMYA	AFB	52 43N	174 06E	132	1	1	1	1	1	1	1	1	1	1	1	1			12	09		12			45708
	SHISHMAREF	SA	66 14N	166 07W	16	5	5	5	5	5	5	5	5	5	5	5	5			12						26625
	SHUNGNAK	CAA	66 54N	157 02W	138	6	6	6	6	6	6	6	6	6	6	6	6			12						26513
	SISTER ISLAND	A	58 10N	135 15W	35	5	5	5	5	5	5	5	5	5	5	5	5									25341
	SITKA	CAA	57 04N	135 21W	66	1	1	1	1	1	1	1	1	1	1	1	1			12						25333
	SKAGWAY	A	59 27N	135 19W	18	5	5	5	5	5	5	5	5	5	5	5	5									25335
	SKWENTNA	CAA	61 58N	151 12W	153	1	1	1	1	1	1	1	1	1	1	1	1			12						26514
	STAMPEDE	SAWR	63 44N	150 22W	2500	4	3																			
	STONY RIVER	SA	61 46N	156 38W	221	5	5	5	5	5	5	5	5	5	5	5	5	11		11						26527
	SUMMIT	CAA	63 20N	149 08W	2407	1	1	1	1	1	1	1	1	1	1	1	1			12						26414
	TALKEETNA	CAA	62 18N	150 06W	351	1	1	1	1	1	1	1	1	1	1	1	1			12						26528
	TANACROSS	CAA	63 24N	143 19W	1546	1	1	1	1	1	1	1	1	1	1	1	1			12						26440
	TANAGA ISLAND	NS	51 45N	178 02W	145	1	6	6	6	6	6	6	6	6	6	6	6									25714
	TANALIAN POINT	A	60 13N	154 22W	308	5	5	5	5	5	5	5	5	5	5	5	5			10						26531
	TANANA	CAA	65 10N	152 06W	240	1	1	1	1	1	1	1	1	1	1	1	1			12						26529
	TELLER	A	65 16N	166 21W	10	5	5	5	5	5	5	5	5	5	5	5	5									26626
	TENAKEE	A	57 47N	135 12W	19	5	5	5	5	5	5	5	5													25336
	THORNBROUGH	AFB	55 12N	162 43W	99	1	1	1	1	1	1	1	1	1	1	1	1			12	12		12			25603
	TREE POINT LIGHT STA	CG	54 48N	130 56W	36	4	4	4	4	4	4	4	4	4	4	4	4			12						25337
	UMIAT	WBAS	69 22N	152 08W	337	1	1	1	1	1	1	1	1	1	1	1	1			12						26508
	UNALAKLEET	CAA	63 53N	160 48W	21	1	1	1	1	1	1	1	1	1	1	1	1			12						26627
	VALDEZ	A	61 07N	146 16W	15	5	5	5	5	5	5	5	5	5	5	5	5									26442
	WAINWRIGHT	SA	70 37N	160 04W	29	5	5	5	5	5	5	5	5	5	5	5	5	12		12						27503
	WALES	WBAS	65 37N	168 03W	18	1	1	1	5	5	5	5	5	5	5	5	5			12						26618
	WISEMAN	A	67 26N	150 13W	1290	6	6	6	6	6	6	6	6	6	6	6	6	12		12						26511
	WRANGELL	A	56 28N	132 23W	43	5	5	5	5	5	5	5	5	5	5	5	5									25338
	YAKATAGA	CAA	60 05N	142 30W	33	1	1	1	1	1	1	1	1	1	1	1	1			12						26445
	YAKUTAT	WBAS	59 31N	139 40W	31								1	1	1	1	1		05	05	05					25339
	YAKUTAT	AAF	59 31N	139 40W	31	1	1	1	1	1	1	1								07	07					25302
1949	AMCHITKA ISLAND	AFB	51 24N	179 18E	202	1	1	1	1	1	1	1	1	1	1	1	1			12	12					45702
	ANCHORAGE	WBAS	61 13N	149 50W	141	1	1	1	1	1	1	1	1	1	1	1	1			12	12	12				26409
	ANGOON	A	57 31N	134 35W	14		5	5	5	5	5	5	5	5	5	5	5									25310
	ANIAK	CAA	61 35N	159 32W	91	1	1	1	1	1	1	1	1	1	1	1	1			12						26516
	ANNETTE	WBAS	55 02N	131 34W	113	1	1	1	1	1	1	1	1	1	1	1	1			12						25308
	ASI TANAGA ISLAND	NS	51 45N	178 02W	148	1	1	1																		25709
	ATKA ISLAND	AFB	52 13N	174 12W	36	6	6	6	6	6	6	6	6	6	6	6				11	11					25708
	ATTU	NS	52 50N	173 11E	91	1	1	1	1	1	1	1	1	1	1	1	1									45709
	BARROW	WBAS	71 18N	156 47W	29	1	1	1	1	1	1	1	1	1	1	1	1			12	12	12				27502
	BARTER ISLAND	AFB	70 08N	143 36W	40	1	1	1	1	1	1	1	1	1	1	1	1			12	12					27401
	BETHEL	WBAS	60 47N	161 43W	15															12						26615
	BETTLES	CAA	66 54N	151 43W	855	1	1	1	1	1	1	1	1	1	1	1	1			12						26517
	BIG DELTA	CAA	64 00N	145 44W	1275	1	1	1	1	1	1	1	1	1	1	1	1			12						26415
	BOUNDARY	A	64 04N	141 07W	2600	5	5	5	5	5	5	5	5	5	5	5	5									26416
	CANDLE	A	65 56N	161 55W	24	6	6	6	6	6	6	6	6	6	6	5	5									26619
	CAPE	AFB	53 23N	167 54W	131	1	1	1	1	1	1	1	1	1	1	1	1			12	12					25602
	CAPE DECISION	CG	56 00N	134 08W	50	5	5	5	5	5	5	5	5	5	5	5	5	12		12						25315
	CAPE HINCHINBROOK	CG	60 14N	146 39W	185	4	4	4	4	4	4	4	4	4	4	4	4									26417
	CAPE SAINT ELIAS	CG	59 48N	144 36W	58	4	4	4	4	4	4	4	4	4	4	4	4	12		12						25401
	CAPE SPENCER LS	CG	58 12N	136 38W	88	6	6	6	6	6	6	6	6	6	6	6	6	12		12						25316
	CENTRAL	A	65 35N	144 48W	870	5	5	5	5	5	5	5	5	5	5	5	5									26418
	CORDOVA	WBAS	60 30N	145 30W	44															12						26410
	CRAIG	A	55 29N	133 09W	13	5	5	5	5	5	5	5	5	5	5	5	5			12						25317
	CROOKED CREEK	A	61 52N	158 15W	125	5	5	5	5	5	5	5	5	5	5	5	5									26518
	DAVIS	AFB	51 53N	176 39W	15	1	1	1	1	1	1	1	1	1	1	1	1			12	12		11			25701
	DUTCH HARBOR	SA	53 53N	166 32W	22	5	5	5	5	5	5	5	5	5	5	5	5									25614
	EAGLE	A	64 46N	141 12W	806	5	5	5	5	5	3	3	3	3	3	3	3									26422
	EIELSON	AFB	64 39N	147 04W	547	1	1	1	1	1	1	1	1	1	1	1	1			12	12		12			26407
	ELDRED ROCK LS	CG	58 58N	135 13W	54	1	1	1	1	1	1	1	1	1	1	1	1									25318
	ELMENDORF	AFB	61 15N	149 48W	192	1	1	1	1	1	1	1	1	1	1	1	1			12	12		12			26401
	FAIRBANKS	WBAS	64 50N	147 43W	442	1	1	1	1	1	1	1	1	1	1	1	1			12	12	12				26411
	FAREWELL	CAA	62 32N	153 54W	1503	1	1		1	1	1	1	1	1	1	1	1			12						26519
	FIVE FINGER LS	CG	57 16N	133 37W	30	4	4	4	4	4	4	4	4	4	4	4	4			12						25319
	FLAT	A	62 27N	158 00W	326										3	3	3									26520
	FORT YUKON	CAA	66 35N	145 18W	425	6	5	6	6	5	6	6	6	6	6	5	5			12						26413
	GALENA	WBAS	64 43N	156 54W	125	1	1	1	1	1	1	1	1	1	1	1	1			12						26509
	GAMBELL	WBAS	63 51N	171 36W	32	1	1	1	1	1	1	1	1	1	1	1	1			12		12				26703
	GUARD ISLAND LS	CG	55 27N	131 53W	20	4	4	4	4	4	4	4	4	4	4	4	4									25320
	GULKANA	CAA	62 09N	145 27W	1579	1	1	1	1	1	1	1	1	1	1	1	1			12						26425
	GUSTAVUS	CAA	58 25N	135 42W	29	1	1	1	1	1	1	1	1	1	1	1	1			12						25322
	HAINES	CAA	59 13N	135 26W	257	1	1	1	1	1	1	1	1	1	1	1	1	12		12	01					25323
	HOMER	CAA	59 38N	151 30W	73	1	1	1	1	1	1	1	1	1	1	1	1			12						25507
	HUGHES	A	66 04N	154 14W	545	6	6	6	6	6	6	6	6	6	6	6	6			04						26522
	ILIAMNA	CAA	59 45N	154 55W	152	1	1	1	1	1	1	1	1	1	1	1	1			12						25506
	JUNEAU	WBAS	58 22N	134 35W	22	1	1	1	1	1	1	1	1	1	1	1	1			12	12	12				25309
	KENAI	CAA	60 34N	151 15W	91	1	1	1	1	1	1	1	1	1	1	1	1			12						26523
	KETCHIKAN	SAWR	55 20N	131 34W	0	5	5	5	5	5	5	5	5	5	5	5	5									25325
	KODIAK	NAF	57 45N	152 30W	112	1	1	1	1	1	1	1	1	1	1	1	1									25501
	KOTZEBUE	WBAS	66 52N	162 38W	20	1	1	1	1	1	1	1	1	1	1	1	1			12						26616
	LADD	AAB	64 51N	147 35W	464	1	1	1	1	1	1	1	1	1	1	1	1			12	11		12			26403
	LINCOLN ROCK	CG	56 03N	132 46W	25	4	4	4	4	4	4	4	4	4	4	4	4			12						25326
	MANLEY HOT SPRINGS	A	65 00N	150 39W	325	6	6	6	6	6	6	6	6	6	6	6	6									26524
	MCGRATH	WBAS	62 58N	155 37W	341	1	1	1	1	1	1	1	1	1	1	1	1			12						26510
	MCKINLEY PARK	A	63 43N	148 58W	2092							5	5	5	5	5										26429
	MIDDLETON ISLAND	CAA	59 28N	146 19W	45	1	1	1	1	1	1	1	1	1	1	1	1			12						25402
	MINCHUMINA	CAA	63 53N	152 17W	701	1	1	1	1	1	1	1	1	1	1	1	1			12						26512

RECORDS INDEX ARRANGED BY YEAR

ALASKA

YEAR	NAME	TYPE	LAT.	LONG.	ELEV.	HOURLY RECORDS BY MONTH 1 = 24 OBS PER DAY: J	F	M	A	M	J	J	A	S	O	N	D	NUMBER OF MONTHS IN YEAR WITH: SYNOPTIC FORM	METL SUMMARY	BAROGRM	THERMGRM	TRIPLE REGISTER	WIND RECORDER	HUMIDITY RECORDER	RADAR LG	WBAN NUMBER
1949	MOSES POINT	CAA	64 42N	162 03W	21	1	1	1	1	1	1	1	1	1	1	1	1			12						26620
	MOUNTAIN VILLAGE	SA	62 07N	163 45W	44									3	3	3	3	11		11						26621
	NAKNEK	AFB	58 41N	156 39W	49	1	1	1	1	1	1	1	1	1	1	1	1			12	12		12			25503
	NENANA	CAA	64 33N	149 05W	364	1	1	1	1	1	1	1	1	1	1	1	1			12						26435
	NOME	WBAS	64 30N	165 26W	15	1	1	1	1	1	1	1	1	1	1	1	1			12	12	12				26617
	NORTH DUTCH ISLAND	CAA	60 46N	147 48W	39	6	6	6	6	6	6	6	6	6	6	6	6			12						26436
	NORTHWAY	WBAS	62 57N	141 56W	1718	1	1	1	1	1	1	1	1	1	1	1	1			12						26412
	NUNIVAK	SA	60 23N	166 12W	50			3	3	3	4		4	3	3	3	3	11		12						26622
	NYAC	SAWR	61 00N	159 59W	450							4	4	3	4	3	3									26525
	PALMER	A	61 36N	149 08W	300	3	3	3	3	3	3	3	3	3	3	3	3									25331
	PETERSBURG	CAA	56 49N	132 57W	111	1	1	1	1	1	1	1	1	1	1	1	1			12						25329
	PLATINUM	A	59 01N	161 47W	20	6	6	6	6	6	6	6	6	6	6	6	6			12						25613
	POINT BARROW	CAA	71 20N	156 39W	11	1	1	1	1	1	1	1	1	1	1	1	1			12						27504
	POINT HOPE	A	68 20N	166 48W	13	4	4	4	4	4	4	4	4	4	4	4	4	12		12						26623
	POINT LAY	SA	69 45N	163 03W	18											3	3	12		12						26624
	POINT RETREAT	CG	58 25N	134 57W	20					4	4	4	4	4	4	4	4									25330
	PORT ALEXANDER	A	56 15N	134 39W	18					5	5	5	5	5	5	5	5									25348
	PORT HEIDEN	CAA	56 57N	158 37W	102	1	1	1	1	1	1	1	1	1	1	1	1			12						25508
	PUNTILLA	A	62 06N	152 45W	1837	6	6	6	6	6	6	6	6	6	6	6	6									26526
	SAINT PAUL ISLAND	WBAS	57 09N	170 13W	28						1	1	1	1	1	1	1			12	12					25713
	SAVOONGA	A	63 41N	170 26W	35	4	4	4	4	4										05						
	SEWARD	A	60 07N	149 27W	76	6	6	6	6	6	6	6	6	6	6	6	6			12						26438
	SHEEP MOUNTAIN	CAA	61 48N	147 41W	2316	1	1	1	1	1	1	1	1	1	1	1	1			12						26439
	SHEMYA	AFB	52 43N	174 06E	132	1	1	1	1	1	1	1	1	1	1	1	1			12	12		12			45708
	SHISHMAREF	SA	66 14N	166 07W	16	5	5	5	5	5	5	5	5	5	5	5	5			12						26625
	SHUNGNAK	CAA	66 54N	157 02W	138	6	6		6	6	6	6	6	6	6	6	6			12						26513
	SISTER ISLAND	A	58 10N	135 15W	35	5	6	6	5	5	6	5	5	5	5	5	5									25341
	SITKA	CAA	57 04N	135 21W	66	1	1	1	1	1	1	1	1	1	1	1	1			12						25333
	SKAGWAY	A	59 27N	135 19W	18	5	5	5	5	5	5	5	5	5	5	5	5									25335
	SKWENTNA	CAA	61 58N	151 12W	153	1	1	1	1	1	1	1	1	1	1	1	1			12						26514
	STONY RIVER	SA	61 46N	156 38W	221	5	5	5	5	5	5	5	5	5	5	5	5									26527
	SUMMIT	CAA	63 20N	149 08W	2407	1	1	1	1	1	1	1	1	1	1	1	1			12						26414
	TALKEETNA	CAA	62 18N	150 06W	351	1	1	1	1	1	1	1	1	1	1	1	1			12						26528
	TANACROSS	CAA	63 24N	143 19W	1546	1	1	1	1	1	1	1	1	1	1	1	1			12						26440
	TANAGA ISLAND	NS	51 45N	178 02W	145	1	1	1																		25714
	TANANA	CAA	65 10N	152 06W	240	1	1		1	1	1	1	1	1	1	1	1			09						26529
	TELLER	A	65 16N	166 21W	10	5	5	5	5	5	5	5	5	5	5	5	5									26626
	TENAKEE	A	57 47N	135 12W	19		5	5	5	5	5	5	5	5	5	5	5									25336
	THORNBROUGH	AFB	55 12N	162 43W	95	1	1	1	1	1	1	1	1	1	1	1	1			12	12		12			25603
	TREE POINT LIGHT STA	CG	54 48N	130 56W	36	4	4	4	4	4	4	4	4	4	4	4	4			12						25337
	UMIAT	WBAS	69 22N	152 08W	337	1	1	1	1	1	1	1	1	1	1	1	1			12						26508
	UNALAKLEET	CAA	63 53N	160 48W	21	1	1		1	1	1	1	1	1	1	1	1			12						26627
	VALDEZ	A	61 07N	146 16W	15	5	5		5	5	5	5	5	5	5	5	5									26442
	WAINWRIGHT	SA	70 37N	160 04W	29	5	5	5	5	5	5	5	5	5	5	5	5	12		12						27503
	WALES	WBAS	65 37N	168 03W	18	5	5	5	5	5	5	5	5	5	5	5	5			12						26618
	WISEMAN	A	67 26N	150 13W	1290	6	6	6	6	6	6	6	6	6	6	6	6	12		12						26511
	WRANGELL	A	56 28N	132 23W	43	5	5	5	5	5	5	5	5	5	5	5	5									25338
	YAKATAGA	CAA	60 05N	142 30W	33	1	1	1		1	1		1	1	1	1	1			10						26445
	YAKUTAT	WBAS	59 31N	139 40W	31	1	1	1	1	1	1	1	1	1	1	1	1			12	12					25339
1950	ADAK	NS	51 53N	176 39W	15							1	1	1	1	1	1									25704
	AMCHITKA ISLAND	AFB	51 24N	179 18E	202	1	1	1	1	1	1		1	1	1	1	1			09	10					45702
	ANCHORAGE	WBAS	61 13N	149 50W	141	1	1	1	1	1	1	1	1	1	1	1	1			12	12	12				26409
	ANGOON	A	57 31N	134 35W	14	5	5	5	5	5	5	5	5	5	5	5	5									25310
	ANIAK	CAA	61 35N	159 32W	91	1	1	1	1	1	1	1	1	1	1	1	1			12						26516
	ANNETTE	WBAS	55 02N	131 34W	113	1	1	1	1	1	1	1	1	1	1	1	1			12			01			25308
	ATKA	SAWR	52 10N	174 12W	50											3	3									25715
	ATTU	NS	52 50N	173 11E	91	1	1	1	1	1	1	1	1	1	1	1	1									45709
	BARROW	WBAS	71 18N	156 47W	29	1	1	1	1	1	1	1	1	1	1	1	1			12	12	12				27502
	BARTER ISLAND	AFB	70 08N	143 36W	40	1	1	1	1	1	1	1	1	1	1	1	1			12	10					27401
	BETHEL	WBAS	60 47N	161 43W	15															12						26615
	BETTLES	CAA	66 54N	151 43W	855	1	1	1	1	1	1	1	1	1	1	1	1			12						26517
	BIG DELTA	CAA	64 00N	145 44W	1275	1	1	1	1	1	1	1	1	1	1	1	1			12						26415
	BOUNDARY	A	64 04N	141 07W	2600			5	5	5	5	5	5	5	5	5	5									26416
	CANDLE	A	65 56N	161 55W	24	5	5	5	5	5	5	5	5	5	5	5	5									26619
	CAPE	AFB	53 23N	167 54W	131	1	1	1	1	1	1	1	1	1	1	1	1			11	11		04			25602
	CAPE DECISION	CG	56 00N	134 08W	50	5	5	5	5	5	5	5	5	5	5	5	5	12		12						25315
	CAPE HINCHINBROOK	CG	60 14N	146 39W	185	4	4	4	4	4	4	4	4	4	4	4	4									26417
	CAPE SAINT ELIAS	CG	59 48N	144 36W	58	5	5	5	5	5	5	5	5	5	5	5	5	12		12						25401
	CAPE SPENCER LS	CG	58 12N	136 38W	88	6	6	6	6	6	6	6	6	6	6	6	6	12		12						25316
	CENTRAL	A	65 35N	144 48W	870	5	5	5	5	5	5	5	5	5	5	5	5									26418
	CORDOVA	WBAS	60 30N	145 30W	44															12						26410
	CRAIG	A	55 29N	133 09W	13	5	5	5	5	5	5	5	5	5	5	5	5			09						25317
	CROOKED CREEK	A	61 52N	158 15W	125	5	5	5	5	5	5	5	5	5	5	5	5									26518
	DAVIS	AFB	51 53N	176 39W	15	1	1	1	1	1	1									05	05					25701
	DUTCH HARBOR	SA	53 53N	166 32W	22	5	5	5	5	5	5	5	5	5	5	5	5									25614
	DUTCH HARBOR	AFS	53 54N	166 32W	23												1			01	01					25620
	EAGLE	A	64 46N	141 12W	806	5	5	5	5	5	5				5	5	5									26422
	EIELSON	AFB	64 39N	147 04W	547	1	1	1	1	1	1	1	1	1	1	1	1			12	12		12			26407
	ELDRED ROCK LS	CG	58 58N	135 13W	54	4	4	4	4	4	4	4	4	4	4	4	4									25318
	ELMENDORF	AFB	61 15N	149 48W	192	1	1	1	1	1	1	1	1	1	1	1	1			12	12		12			26401
	FAIRBANKS	WBAS	64 50N	147 43W	442	1	1	1	1	1	1	1	1	1	1	1	1			12	12	12				26411
	FAREWELL	CAA	62 32N	153 54W	1503	1	1	1	1	1	1	1	1	1	1	1	1			12						26519
	FIVE FINGER LS	CG	57 16N	133 37W	30	4	4	4	4	4	4	4	4	4	4	4	4			04						25319
	FLAT	A	62 27N	158 00W	326	3	3	3	3	3	3	3	3	3	3	3	3									26520
	FORT YUKON	CAA	66 35N	145 18W	425	6	5	6	6	6	5	5	5	6	6	6	6			12						26413
	GALENA	WBAS	64 43N	156 54W	125	1	1	1	1	1	1	1	1	1	1	1	1			12						26509
	GAMBELL	WBAS	63 51N	171 36W	32	1	1	1	1	1	1	1	1	1	1	1	1			12		12				26703
	GUARD ISLAND LS	CG	55 27N	131 53W	20	5	5	5	5	5	5	5	5	5	5	5	5									25320
	GULKANA	CAA	62 09N	145 27W	1579	1	1	1	1	1	1	1	1	1	1	1	1			12						26425

RECORDS INDEX ARRANGED BY YEAR

ALASKA

YEAR	NAME	TYPE	LAT.	LONG.	ELEV.	HOURLY RECORDS BY MONTH (1 = 24 OBS PER DAY) J	F	M	A	M	J	J	A	S	O	N	D	NUMBER OF MONTHS IN YEAR WITH: SYNOPTIC FORM	METL SUMMARY	BAROGRAM	THERMOGRAM	TRIPLE REGISTER	WIND RECORDER	HUMIDITY RECORDER	RADAR LG	WBAN NUMBER
1950	GUSTAVUS	CAA	58 25N	135 42W	29	1	1	1	1	1	1	1	1	1	1	1	1			12						25322
	HAINES	CAA	59 13N	135 26W	257	1	1	1	1	1	1	1	1	1	1	1	1	12		12	01					25323
	HOMER	CAA	59 38N	151 30W	73	1	1	1	1	1	1	1	1	1	1	1	1			12						25507
	HUGHES	A	66 04N	154 14W	545															01						26522
	ILIAMNA	CAA	59 45N	154 55W	152	1	1	1	1	1	1	1	1	1	1	1	1			12						25506
	JUNEAU	WBAS	58 22N	134 35W	22	1	1	1	1	1	1	1	1	1	1	1	1			12	12	12				25309
	KENAI	CAA	60 34N	151 15W	91	1	1	1	1	1	1	1	1	1	1	1	1			12						26523
	KETCHIKAN	SAWR	55 20N	131 34W	0	5	5	5	5	5	5	5	5	5	5	5	5									25325
	KODIAK	NAF	57 45N	152 30W	112	1	1	1	1	1	1	1	1	1	1	1	1									25501
	KOTZEBUE	WBAS	66 52N	162 38W	20	1	1	1	1	1	1	1	1	1	1	1	1			12						26616
	LADD	AAB	64 51N	147 35W	464	1	1	1	1	1	1	1	1	1	1	1	1			12	10		12			26403
	LINCOLN ROCK	CG	56 03N	132 46W	25	4	4	4	4	4	4	4	4	4	4	4	4			03						25326
	MANLEY HOT SPRINGS	A	65 00N	150 39W	325	6	6	6	6	6	6	6	6	6	6	6	6									26524
	MCGRATH	WBAS	62 58N	155 37W	341	1	1	1	1	1	1	1	1	1	1	1	1			12						26510
	MIDDLETON ISLAND	CAA	59 28N	146 19W	45	1	1	1	1	1	1	1	1	1	1	1	1			12						25402
	MINCHUMINA	CAA	63 53N	152 17W	701	1	1	1	1	1	1	1	1		1	1	1			12						26512
	MOSES POINT	CAA	64 42N	162 03W	21	1	1	1	1	1	1	1	1	1	1	1	1			12						26620
	MOUNTAIN VILLAGE	SA	62 07N	163 43W	44			4	4	4			4	4	4	4	4	10		10						26621
	NAKNEK	AFB	58 41N	156 39W	49	1	1	1	1	1	1	1	1	1	1	1	1			12	12		12			25503
	NENANA	CAA	64 33N	149 05W	364	1	1	1	1	1	1	1	1	1	1	1	1			12						26435
	NOME	WBAS	64 30N	165 26W	15	1	1	1	1	1	1	1	1	1	1	1	1			12	12	12				26617
	NORTH DUTCH ISLAND	CAA	60 46N	147 48W	39	5	5	5	5	5	5	5	5	5	5	5	5			12						26436
	NORTHWAY	WBAS	62 57N	141 56W	1718	1	1	1	1	1	1	1	1	1	1	1	1			12						26412
	NUNIVAK	SA	60 23N	166 12W	50	3	3	3	3	3	3	3	3	3	3	3	3	12		12						26622
	NYAC	SAWR	61 00N	159 59W	450	3	3	3	3	3	3	3	3	3	3	3	3									26525
	PALMER	A	61 36N	149 08W	300	3	3	3	3	3	3	3	3	3	3	3	3									25331
	PETERSBURG	CAA	56 49N	132 57W	111	1	1	1	1	1	1	1	1	1	1	1	1			12						25329
	PLATINUM	A	59 01N	161 47W	20	6	6	6	6	6	6	6	6	6	6	6	6			12						25613
	POINT BARROW	CAA	71 20N	156 39W	11	1	1	1	1	1	1	1	1	1	1	1	1			12						27504
	POINT HOPE	A	68 20N	166 48W	13	4	4	4	4	4	4	4	4	4	4	4	4	12		12						26623
	POINT LAY	SA	69 45N	163 03W	18	3	3	3	3	3		3	3	3	3	3	3	09		11						26624
	POINT RETREAT	CG	58 25N	134 57W	20	5	5	5	4	4	4	4	4	4	4	5	5									25330
	PORT ALEXANDER	A	56 15N	134 39W	18	5	5	5	5	5	5	5	5	5	5	5	5									25348
	PORT HEIDEN	CAA	56 57N	158 37W	102	1	1	1	1	1	1	1	1	1	1	1	1			12						25508
	PUNTILLA	A	62 06N	152 45W	1837	6	6	6	6	6	6	6	6	6	6	6	6									26526
	SAINT PAUL ISLAND	WBAS	57 09N	170 13W	28	1	1	1	1	1	1	1	1	1	1	1	1			12	12					25713
	SEWARD	A	60 07N	149 27W	76	6	6	6	6	6	6	6	6	6	6	6	6			12						26438
	SHEEP MOUNTAIN	CAA	61 48N	147 41W	2316	1	1	1	1	1	1	1	1	1	1	1	1			12						26439
	SHEMYA	AFB	52 43N	174 06E	132	1	1	1	1	1	1	1	1	1	1	1	1			12	12		12			45708
	SHISHMAREF	SA	66 14N	166 07W	16	5	5	5	5	5	5	5	5	5	5	5	5			11						26625
	SHUNGNAK	CAA	66 54N	157 02W	138	5	5	5	6	6	6	6	6							10						26513
	SISTER ISLAND	A	58 10N	135 15W	35	5	5	5	5	5	5	5	5	5	5	5	5									25341
	SITKA	CAA	57 04N	135 21W	66	1	1	1	1	1	1	1	1	1	1	1	1			12						25333
	SKAGWAY	A	59 27N	135 19W	18	5	5	5	5	5	5	5	5	5	5	5	5									25335
	SKWENTNA	CAA	61 58N	151 12W	153	1	1	1	1	1	1	1	1	1	1	1	1			12						26514
	STONY RIVER	A	61 46N	156 38W	221	5	5	5	5	5	5	5	5	5	5	5	5									26527
	SUMMIT	CAA	63 20N	149 08W	2407	1	1	1	1	1	1	1	1	1	1	1	1			12						26414
	TALKEETNA	CAA	62 18N	150 06W	351	1	1	1	1	1	1	1	1	1	1	1	1			12						26528
	TANACROSS	CAA	63 24N	143 19W	1546	1	1	1	1	1	1	1	1							08						26440
	TANANA	CAA	65 10N	152 06W	240	1	1	1	1	1	1	1	1	1	1	1	1			12						26529
	TELLER	A	65 16N	166 21W	10	5	5	5	5	5	5	5	5	5	5	5	5									26626
	TENAKEE	A	57 47N	135 12W	19	5	5	5	5	5	5	5	5	5	5	5	5									25336
	THORNBROUGH	AFB	55 12N	162 43W	99	1	1	1	1	1	1	1	1	1	1	1	1			12	12		12			25603
	TREE POINT LIGHT STA	CG	54 48N	130 56W	36	4	4	4	4	4	4	4	4	4	4	4	4			05						25337
	UMIAT	WBAS	69 22N	152 08W	337	1	1	1	1	1	1	1	1	1	1	1	1			12						26508
	UNALAKLEET	CAA	63 53N	160 48W	21	1	1	1	1	1	1	1	1	1	1	1	1			12						26627
	VALDEZ	A	61 07N	146 16W	15	5	5	5	5	5	5	5	5	5	5	5	5									26442
	WAINWRIGHT	SA	70 37N	160 04W	29	5	5	5	5	5	5	5	5	5	5	5	5	12		12						27503
	WALES	WBAS	65 37N	168 03W	18	5	5	5	5	5	5	5	5	5	5	5	5			12						26618
	WISEMAN	A	67 26N	150 13W	1290	6	6	6	6	6	6	6	6	6	6	6	6	05		05						26511
	WRANGELL	A	56 28N	132 23W	43	5	5	5	5	5	5	5	5	5	5	5	5									25338
	YAKATAGA	CAA	60 05N	142 30W	33	1	1	1	1	1	1	1	1	1	1	1	1			12						26445
	YAKUTAT	WBAS	59 31N	139 40W	31	1	1	1	1	1	1	1	1	1	1	1	1			12	12					25339
1951	ADAK	NS	51 53N	176 39W	15	1	1	1	1	1	1	1	1	1	1	1	1									25704
	ANCHORAGE	WBAS	61 13N	149 50W	141	1	1	1	1	1	1	1	1	1	1	1	1			12	12	12				26409
	ANGOON	A	57 31N	134 35W	14	5	5	5	5	5	5	5	5	5	5	5	5									25310
	ANIAK	CAA	61 35N	159 32W	91	1	1	1	1	1	1	1	1	1	1	1	1			12						26516
	ANNETTE	WBAS	55 02N	131 34W	113	1	1	1	1	1	1	1	1	1	1	1	1			12			12			25308
	ATKA	SAWR	52 10N	174 12W	50	5	5	4	4	3	3	4														25715
	ATTU	NS	52 50N	173 11E	91	1																				45709
	BARROW	WBAS	71 18N	156 47W	29	1	1	1	1	1	1	1	1	1	1	1	1			12	12	12				27502
	BARTER ISLAND	AFB	70 08N	143 36W	40	1	1	1	1	1	1	1	1	1	1	1	1			12	09					27401
	BETHEL	WBAS	60 47N	161 43W	15															12						26615
	BETTLES	CAA	66 55N	151 31W	672				1	1	1	1	1	1	1	1	1			09						26533
	BETTLES	CAA	66 54N	151 43W	855	1	1	1												03						26517
	BIG DELTA	CAA	64 00N	145 44W	1275	1	1	1	1	1	1	1	1	1	1	1	1			12						26415
	BOUNDARY	A	64 04N	141 07W	2600	5	5	5	5	5	5	5	5	5	5	5	5									26416
	CAPE DECISION	CG	56 00N	134 08W	50	5	5	5	5	5	5	5	5	5	5	5	5	12		12						25315
	CAPE HINCHINBROOK	CG	60 14N	146 39W	185	4	4	4	4	4	4	4	4	4	4	4	4									26417
	CAPE SAINT ELIAS	CG	59 48N	144 36W	58	5	5	5	5	5	5	5	5	5	5	5	5	12		12						25401
	CAPE SPENCER LS	CG	58 12N	136 38W	88	6	6	6	6	6	6	6	6	6	6	6	6	12		12						25316
	CENTRAL	A	65 35N	144 48W	870	5	5	5	5	5	5	5	5	5	5	5	5									26418
	CORDOVA	WBAS	60 30N	145 30W	44															12						26410
	CRAIG	A	55 29N	133 09W	13	5	5	5	5	5	5	5	5	5	5	5	5									25317
	CROOKED CREEK	A	61 52N	158 15W	125	5	5	5	5	5	5	5	5	5	5	5	5									26518
	DILLINGHAM	SAWR	59 03N	158 27W	30												3									25513
	DUTCH HARBOR	AFS	53 54N	166 32W	23	1	1	1	1	1	1	1	1	1	1	1	1			12	12					25620
	EAGLE	A	64 46N	141 12W	836	5	5	5	5	5	5	5	5	5	5	5	5									26422
	EIELSON	AFB	64 39N	147 04W	547	1	1	1	1	1	1	1	1	1	1	1	1			12	12		12			26407

RECORDS INDEX ARRANGED BY YEAR

ALASKA

YEAR	NAME	TYPE	LAT.	LONG.	ELEV.	HOURLY RECORDS BY MONTH 1 = 24 OBS PER DAY: J	F	M	A	M	J	J	A	S	O	N	D	NUMBER OF MONTHS IN YEAR WITH: SYNOPTIC FORM	METL SUMMARY	BAROGRM	THERMGRM	TRIPLE REGISTER	WIND RECORDER	HUMIDITY RECORDER	RADAR LG	WBAN NUMBER
1951	ELDRED ROCK LS	CG	58 58N	135 13W	54	4	4	4	4	4	4	4	4	4	4	4	4									25318
	ELMENDORF	AFB	61 15N	149 48W	192	1	1	1	1	1	1	1	1	1	1	1	1			12	12		12			26401
	FAIRBANKS	WBAS	64 50N	147 43W	442	1	1	1	1	1	1	1	1	1	1	1	1			12	12	08				26411
	FAREWELL	CAA	62 32N	153 54W	1503	1	1	1	1	1	1	1	1	1	1	1	1			12						26519
	FIVE FINGER LS	CG	57 16N	133 37W	30	4	4	5	4	4	4	4	4	4	4	5	5									25319
	FLAT	A	62 27N	158 00W	326	3	3	3	3	3	3	3	3	3	3	3	3									26520
	FORT YUKON	CAA	66 35N	145 18W	425	5	6	5	5	6	5	6	6	6	6	6	6			12						26413
	GALENA	WBAS	64 43N	156 54W	125	1	1	1	1	1	1	1	1	1	1	1	1			12						26509
	GAMBELL	WBAS	63 51N	171 36W	32	1	1	1	1	1	1	1	1	1	1	1	1			12		06				26703
	GUARD ISLAND LS	CG	55 27N	131 53W	20	5	5	5	5	5	5	5	5	5	5	5	5									25320
	GULKANA	CAA	62 09N	145 27W	1579	1	1	1	1	1	1	1	1	1	1	1	1			12						26425
	GUSTAVUS	CAA	58 25N	135 42W	29	1	1	1	1	1	1	1	1	1	1	1	1			12						25322
	HAINES	CAA	59 13N	135 26W	257	1	1	1	1	1	1	1	1	1	1	1	1	12		12	01					25323
	HOMER	CAA	59 38N	151 30W	73	1	1	1	1	1	1	1	1	1	1	1	1			12						25507
	ILIAMNA	CAA	59 45N	154 55W	152	1	1	1	1	1	1	1	1	1	1	1	1			12						25506
	INDIAN MOUNTAIN	AFS	66 03N	153 45W	1075							5	5	5	5	5	5									26535
	JUNEAU	WBAS	58 22N	134 35W	22	1	1	1	1	1	1	1	1	1	1	1	1			12	12	12				25309
	KENAI	CAA	60 34N	151 15W	91	1	1	1	1	1	1	1	1	1	1	1	1			12						26523
	KETCHIKAN	SAWR	55 20N	131 34W	0	5	5	5	5	5	5	5	5	5	5	5	5									25325
	KODIAK	NAF	57 45N	152 30W	112	1	1	1	1	1	1	1	1	1	1	1	1									25501
	KOTZEBUE	WBAS	66 52N	162 38W	20	1	1	1	1	1	1	1	1	1	1	1	1			12						26616
	LADD	AAB	64 51N	147 35W	464	1	1	1	1	1	1	1	1	1	1	1	1			12	11		12			26403
	LINCOLN ROCK	CG	56 03N	132 46W	25	4	4	4	4	4	4	4	4	4	4	4	4									25326
	MANLEY HOT SPRINGS	A	65 00N	150 39W	325	6	6	6	6	6	6	6	6	6	6	6	6									26524
	MCGRATH	WBAS	62 58N	155 37W	341	1	1	1	1	1	1	1	1	1	1	1	1			12						26510
	MCKINLEY PARK	A	63 43N	148 58W	2092			5																		26429
	MIDDLETON ISLAND	CAA	59 28N	146 19W	45	1	1	1	1	1	1	1	1	1	1	1	1			12						25402
	MINCHUMINA	CAA	63 53N	152 17W	701	1	1	1	1	1	1	1	1	1	1	1	1			12						26512
	MOSES POINT	CAA	64 42N	162 03W	21	1	1	1	1	1	1	1	1	1	1	1	1			12						26620
	MOUNTAIN VILLAGE	SA	62 07N	163 43W	44	4	4	4	4	4	4	4	4	4	4	4	4	11		12						26621
	NAKNEK	AFB	58 41N	156 39W	49	1	1	1	1	1	1	1	1	1	1	1	1			12	05		12			25503
	NENANA	CAA	64 33N	149 05W	364	1	1	1	1	1	1	1	1	1	1	1	1			12						26435
	NOME	WBAS	64 30N	165 26W	18	1	1	1	1	1	1	1	1	1	1	1	1			12	12	12				26617
	NORTH DUTCH ISLAND	CAA	60 46N	147 48W	39	5	5	5	5	4	4	4	4	4	4	4	4			08						26436
	NORTHWAY	WBAS	62 57N	141 56W	1718	1	1	1	1	1	1	1	1	1	1	1	1			12						26412
	NUNIVAK	SA	60 23N	166 12W	50	4	4	4	4	4	4	4	4	4	4	4	4	12		12						26622
	NYAC	SAWR	61 00N	159 59W	450	3	3	3	3	3	3	3	3	3	3	3	3									26525
	PALMER	A	61 36N	149 05W	198	3	3	3	3	3	3	3	3	3	3	3	3									25331
	PETERSBURG	CAA	56 49N	132 57W	111	1	1	1	1	1	1	1	1	1	1	1	1			12						25329
	PLATINUM	A	59 01N	161 47W	20	6	6	5	5	5	5	5	5	5	5	5	5			12						25613
	POINT BARROW	CAA	71 20N	156 39W	11	1	1	1	1	1	1	1	1	1	1	1	1			12						27504
	POINT HOPE	A	68 20N	166 48W	13	4	4	4	4	4	4	4	4	4	4	4	4	12		12						26623
	POINT LAY	SA	69 45N	163 03W	18	3	3	3	3	3	4	4	4	4	4	4	4	12		12						26624
	POINT RETREAT	CG	58 25N	134 57W	20	5	5	5	4	4	4	4	4	4	4	5	5									25330
	PORT ALEXANDER	A	56 15N	134 39W	18	5	5	5	5	5	5	5	5	5	5	5	5									25348
	PORT HEIDEN	CAA	56 57N	158 37W	102	1	1	1	1	1	1			4	5	5	5	03		10						25508
	PUNTILLA	A	62 06N	152 45W	1837	6	6	6	6	6	6	6	6	6	6	6	6									26526
	SAINT PAUL ISLAND	WBAS	57 09N	170 13W	28	1	1	1	1	1	1	1	1	1	1	1	1			12	12					25713
	SEWARD	A	60 07N	149 27W	76	6	6	6	6	6	6	6	6	6	6	6	6			12						26438
	SHEEP MOUNTAIN	SAWR	61 48N	147 41W	2316	5	5	5	5	5	5	5	5	5	5	5	5									26439
	SHEMYA	AFB	52 43N	174 06E	132	1	1	1	1	1	1	1	1	1	1	1	1			12	12		12			45708
	SHISHMAREF	SA	66 14N	166 07W	16	5	5	5	5	5	5	5	5	5	5	5	5									26625
	SISTER ISLAND	A	58 10N	135 15W	35	5	5	5	5	5	5	5	5	5	5	5	5									25341
	SITKA	CAA	57 04N	135 21W	66	1	1	1	1	1	1	1	1	1	1	1	1			12						25333
	SKAGWAY	A	59 27N	135 19W	18	5	5	5	5	5	5	5	5	5	5	5	5									25335
	SKWENTNA	CAA	61 58N	151 12W	153	1	1	1	1	1	1	1	1	1	1	1	1			12						26514
	SPARREVOHN MOUNTAIN	AFS	61 06N	155 34W	1729							6	6	6	6	6										26534
	STONY RIVER	A	61 46N	156 38W	221	5	5	5																		26627
	SUMMIT	CAA	63 20N	149 08W	2407	1	1	1	1	1	1	1	1	1	1	1	1			12						26414
	TALKEETNA	CAA	62 18N	150 06W	351	1	1	1	1	1	1	1	1	1	1	1	1			12						26528
	TANANA	CAA	65 10N	152 06W	240	1	1	1	1	1	1	1	1	1	1	1	1			12						26529
	TELLER	A	65 16N	166 21W	10	5	5	5	5	5	5	5	5	5	5	5	5									26626
	TENAKEE	A	57 47N	135 12W	19	5	5																			25336
	THORNBROUGH	AFB	55 12N	162 43W	99	1	1	1	1	1	1	1	1	1	1	1	1			12	12		12			25603
	TREE POINT LIGHT STA	CG	54 48N	130 56W	36	4	4	4	4	4	4	4	4	4	4	4	4									25337
	UMIAT	WBAS	69 22N	152 08W	337	1	1	1	1	1	1	1	1	1	1	1	1			12						26508
	UMNAK	SAWR	53 23N	167 54W	130	5	5	5	5	6	6	5	5	5	5	5	5									25621
	UNALAKLEET	CAA	63 53N	160 48W	21	1	1	1	1	1	1	1	1	1	1	1	1			12						26627
	VALDEZ	A	61 07N	146 16W	15	5	5	5	5	5	5	5	5	5	5	5	5									26442
	WAINWRIGHT	SA	70 37N	160 04W	29	5	5	5	5	5	5	5	5	5	5	5	5	12		12						27503
	WALES	WBAS	65 37N	168 03W	18	5	5	5	6	6	6	6	5	5	5	5	5			12						26618
	WISEMAN	A	67 26N	150 13W	1290	5	5	5	5	5	5	5	5	5	5	5	5									26511
	WRANGELL	A	56 28N	132 23W	43	5	5	5	5	5	5	5	5	5	5	5	5									25338
	YAKATAGA	CAA	60 05N	142 30W	33	1	1	1	1	1	1	1	1	1	1	1	1			12						26445
	YAKUTAT	WBAS	59 31N	139 40W	31	1	1	1	1	1	1	1	1	1	1	1	1			12	12					25339
1952	ADAK	NS	51 53N	176 39W	14	1	1	1	1	1	1	1	1	1	1	1	1			12			12	11		25704
	ANCHORAGE	WBAS	61 13N	149 50W	141	1	1	1	1	1	1	1	1	1	1	1	1			12	12	12				26409
	ANGOON	A	57 31N	134 35W	14	5	5	5	5	5	5	5	5	5	5	5	5									25310
	ANIAK	CAA	61 35N	159 32W	91	1	1	1	1	1	1	1	1	1	1	1	1			12						26516
	ANNETTE	WBAS	55 02N	131 34W	113	1	1	1	1	1	1	1	1	1	1	1	1			12			12			25308
	BARROW	WBAS	71 18N	156 47W	29	1	1	1	1	1	1	1	1	1	1	1	1			12	12	12				27502
	BARTER ISLAND	AFB	70 08N	143 36W	40	1	1	1	1	1	1	1	1	1	1	1	1			11	12					27401
	BETHEL	WBAS	60 47N	161 43W	15															12						26615
	BETTLES	CAA	66 55N	151 31W	672	1	1	1	1	1	1	1	1	1	1	1	1			12						26533
	BIG DELTA	CAA	64 00N	145 44W	1275	1	1	1	1	1	1	1	1	1	1	1	1			12						26415
	BOUNDARY	A	64 04N	141 07W	2600	5	5	5	5	5	5	5	5	5	5	5	5									26416
	CAPE DECISION	CG	56 00N	134 08W	50	5	5	5	5	5	5	5	5	5	5	5	5	12		12						25315
	CAPE HINCHINBROOK	CG	60 14N	146 39W	185	4	4	4	4	4	4	4	4	4	4	4	4									26417
	CAPE LISBURNE	AFS	68 52N	166 08W	67								6	6	5	5	5									26631

RECORDS INDEX ARRANGED BY YEAR

ALASKA

YEAR	NAME	TYPE	LAT.	LONG.	ELEV.	HOURLY RECORDS BY MONTH 1 = 24 OBS PER DAY J	F	M	A	M	J	J	A	S	O	N	D	NUMBER OF MONTHS IN YEAR WITH SYNOPTIC FORM	METL SUMMARY	BAROGRM	THERMOGRM	TRIPLE REGISTER	WIND RECORDER	HUMIDITY RECORDER	RADAR LG	WBAN NUMBER
1952	CAPE SAINT ELIAS	CG	59 48N	144 36W	58	5	5	5	5	5	5	5	5	5	5	5	5	12		12						25401
	CAPE SARICHEF	CG	54 36N	164 56W	175			5	5	5	5	5	5	5	5	5	5									25622
	CAPE SPENCER LS	CG	58 12N	136 38W	88	6	6	6	6	6	6	6	6	6	6	6	6	12		12						25316
	CENTRAL	A	65 35N	144 48W	870	5	5	5	5	5	5	5	5	5	5	5	5									26418
	CORDOVA	WBAS	60 30N	145 30W	44															12						26410
	CRAIG	A	55 29N	133 09W	13	5	5	5	5	5	5	5	5	5	5	5	5									25317
	CROOKED CREEK	A	61 52N	158 15W	125	5	5	5	5	5	5	5	5	5	5	5	5									26518
	DILLINGHAM	SAWR	59 03N	158 27W	30						3	3	3	3	3	3	5									25513
	DUTCH HARBOR	NS	53 54N	166 32W	15						1	1	1	1	1	1	1			01	06		07			25611
	DUTCH HARBOR	AFS	53 54N	166 32W	23	1	1	1	1	1										05	05					25620
	EAGLE	A	64 46N	141 12W	836	5	5	5	5	5	5	5	5	5	5	5	5									26422
	EIELSON	AFB	64 39N	147 04W	547	1	1	1	1	1	1	1	1	1	1	1	1			12	12		12			26407
	ELDRED ROCK LS	CG	58 58N	135 13W	54	4	4	4	4	4	4	4	4	4	5	5	5									25318
	ELMENDORF	AFB	61 15N	149 48W	192	1	1	1	1	1	1	1	1	1	1	1	1			12	12		12			26401
	FAIRBANKS	WBAS	64 49N	147 52W	443	1	1	1	1	1	1	1	1	1	1	1	1			12	12	02				26411
	FAREWELL	CAA	62 32N	153 54W	1503	1	1	1	1	1	1	1	1	1	1	1	1			12						26519
	FIVE FINGER LS	CG	57 16N	133 37W	30	5	5	5	4	4	4	4	4	4	4	5	5									25319
	FLAT	A	62 27N	158 00W	326	3	3	3	3	3	3	3	3	3	3	3	3									26520
	FORT YUKON	CAA	66 35N	145 18W	425	6	6	5	6	6	6	6	6	6	6	6	6			12						26413
	GALENA	WBAS	64 43N	156 54W	125	1	1	1	1	1	1	1	1	1	1	1	1			12						26509
	GAMBELL	WBAS	63 51N	171 36W	32	1	1	1	1	1	1	1	1	1	1	1	1			12						26703
	GUARD ISLAND LS	CG	55 27N	131 53W	20	5	5	5	5	5	5	5	5	5	5	5	5									25320
	GULKANA	CAA	62 09N	145 27W	1579	1	1	1	1	1	1	1	1	1	1	1	1			12						26425
	GUSTAVUS	CAA	58 25N	135 42W	29	1	1	1	1	1	1	1	1	1	1	1	1			12						25322
	HAINES	CAA	59 13N	135 26W	257	1	1	1	1	1	1	1	1	1	1	1	1	12		12	01					25323
	HOMER	CAA	59 38N	151 30W	73	1	1	1	1	1	1	1	1	1	1	1	1			12						25507
	ILIAMNA	CAA	59 45N	154 55W	152	1	1	1	1	1	1	1	1	1	1	1	1			12						25506
	INDIAN MOUNTAIN	AFS	66 03N	153 45W	1075	5	5	5	5	6	6	6	6	6	6	6	6									26535
	JUNEAU	WBAS	58 22N	134 35W	22	1	1	1	1	1	1	1	1	1	1	1	1			12	12	12				25309
	KENAI	CAA	60 34N	151 15W	91	1	1	1	1	1	1	1	1	1	1	1	1			12						26523
	KETCHIKAN	SAWR	55 20N	131 34W	0	5	5		5	5	5	5	5	5	5	5	5									25325
	KODIAK	NAF	57 45N	152 30W	112	1	1	1	1	1	1	1	1	1	1	1	1			11			12	12		25501
	KOTZEBUE	WBAS	66 52N	162 38W	20	1	1	1	1	1	1	1	1	1	1	1	1			12						26616
	LADD	AAB	64 51N	147 35W	464	1	1	1	1	1	1	1	1	1	1	1	1			12	12		12			26403
	LINCOLN ROCK	CG	56 03N	132 46W	25	4	4	4	4	4	4	4	4	4	4	4	4									25326
	MANLEY HOT SPRINGS	A	65 00N	150 39W	325	6	6	6	6	6	6	6	6	6	6	6	6									26524
	MCGRATH	WBAS	62 58N	155 37W	341	1	1	1	1	1	1	1	1	1	1	1	1			12						26510
	MIDDLETON ISLAND	CAA	59 28N	146 19W	45	1	1	1	1	1	1	1	1	1	1	1	1			12						25402
	MINCHUMINA	CAA	63 53N	152 17W	701	1	1	1	1	1	1	1	1	1	1	1	1			12						26512
	MOSES POINT	CAA	64 42N	162 03W	21	1	1	1	1	1	1	1	1	1	1	1	1			12						26620
	MOUNTAIN VILLAGE	SA	62 07N	163 43W	44	4	4	4	4	4	4	4	4	4	4	4	4	12		12						26621
	NAKNEK	AFB	58 41N	156 39W	49	1	1	1	1	1	1	1	1	1	1	1	1			12	03		12			25503
	NENANA	CAA	64 33N	149 05W	364	1	1	1	1	1	1	1	1	1	1	1	1			12						26435
	NOME	WBAS	64 30N	165 26W	18	1	1	1	1	1	1	1	1	1	1	1	1			12	12	10				26617
	NORTH DUTCH ISLAND	CAA	60 46N	147 48W	39	4	4	4	4	4	4	4	4	4	4	4	4									26436
	NORTHEAST CAPE	AFS	63 19N	168 56W	38							6	6	6			5									26632
	NORTHWAY	WBAS	62 57N	141 56W	1718	1	1	1	1	1	1	1	1	1	1	1	1			12						26412
	NUNIVAK	SA	60 23N	166 12W	50	4	4	4	4	4	4	4	4	4	4	4	4	12		12						26622
	NYAC	SAWR	61 00N	159 59W	450	3	3		3	3	3	3	3	3	3	3	3									26525
	PALMER	A	61 36N	149 05W	198	3		3	3	3	3	3	3	3	3	3	3									25331
	PETERSBURG	CAA	56 49N	132 57W	111	1	1	1	1	1	1	1	1	1	1	1	1			12						25329
	PLATINUM	A	59 01N	161 47W	20	5	5	5	5	5	5	5	5	5	5	6	6			12						25613
	POINT BARROW	CAA	71 20N	156 39W	11	1	1	1	1	1	1	1	1	1	1	1	1			12						27504
	POINT HOPE	A	68 20N	166 48W	13	4	4	4	4	4	4	4	4	4				09		09						26623
	POINT LAY	SA	69 45N	163 03W	18	4	4	4	4	4				4	4	4	4	12		09						26624
	POINT RETREAT	CG	58 25N	134 57W	20	5	5	5	5	5	4	4	4	4	4	4	4									25330
	PORT ALEXANDER	A	56 15N	134 39W	18	5	5	5	5	5	5	5	5	5	5	5	5									25348
	PORT HEIDEN	SA	56 57N	158 37W	92	5	5	5	5	5	5	5	5	5	5	5	4	09		12						25508
	PUNTILLA	A	62 06N	152 45W	1837	6	6	6	6	6	6	6	6	6	6	6	6									26526
	SAINT PAUL ISLAND	WBAS	57 09N	170 13W	28	1	1	1	1	1	1	1	1	1	1	1	1			12	12					25713
	SEWARD	A	60 07N	149 27W	76	6	6	6	6	6	6	6	6	6	6	6	6			12						26438
	SHEEP MOUNTAIN	SAWR	61 48N	147 41W	2316	5	5	5	5	5	5	5	5	5	5	5	5									26439
	SHEMYA	AFB	52 43N	174 06E	132	1	1	1	1	1	1	1	1	1	1	1	1			12	12		11			45708
	SHISHMAREF	SA	66 14N	166 07W	16	5	5	5	5	5	5															26625
	SISTER ISLAND	A	58 10N	135 15W	35	5	5	5	5	5	5	5	5	5	5	5	5									25341
	SITKA	CAA	57 04N	135 21W	66	1	1	1	1	1	1	1	1	1	1	1	1			12						25333
	SKAGWAY	A	59 27N	135 19W	18	5	5	5	5	5	5	5	5	5	5	5	5									25335
	SKWENTNA	CAA	61 58N	151 12W	153	1	1	1	1	1	1	1	1	1	1	1	1			12						26514
	SPARREVOHN MOUNTAIN	AFS	61 06N	155 34W	1729				6			6	6	6	6	6	6			05						26534
	SUMMIT	CAA	63 20N	149 08W	2407	1	1	1	1	1	1	1	1	1	1	1	1			12						26414
	TALKEETNA	CAA	62 18N	150 06W	351	1	1	1	1	1	1	1	1	1	1	1	1			12						26528
	TANANA	CAA	65 10N	152 06W	240	1	1	1	1	1	1	1	1	1	1	1	1			12						26529
	TATALINA	AFB	62 54N	155 59W	939				6			5	5	5	5	5	6			03						26536
	TELLER	A	65 16N	166 21W	10	5	5	5	5	5	5	5	5	5	5	5	5									26626
	THORNBROUGH	AFB	55 12N	162 43W	99	1	1	1	1	1	1	1	1	1	1	1	1			12	12		12			25603
	TREE POINT LIGHT STA	CG	54 48N	130 56W	36	4	4	4	4	4	4	4	4	4	4	4	4									25337
	UMIAT	WBAS	69 22N	152 08W	337	1	1	1	1	1	1	1	1	1	1	1	1			12						26508
	UMNAK	SAWR	53 23N	167 54W	130	5	5	5	5	5	5	5	5	5	5	5										25621
	UNALAKLEET	CAA	63 53N	160 48W	21	1	1	1	1	1	1	1	1	1	1	1	1			12						26627
	VALDEZ	A	61 07N	146 16W	15	5	5	5	5	5	5	5	5	5	5	5	5									26442
	WAINWRIGHT	SA	70 37N	160 04W	29	5	5	5	5	5	5	5	5	5	5	5	5	12		12						27503
	WALES	SA	65 37N	168 03W	18	5	5	5	5	5	5	5	3	3	3	3	3	10		12						26618
	WISEMAN	A	67 26N	150 13W	1290	5	5	5	5	5	5	5	5	5												26511
	WRANGELL	A	56 28N	132 23W	43	5	5	5	5	5	5	5	5	5	5	5	5									25338
	YAKATAGA	CAA	60 05N	142 30W	33	1	1	1	1	1	1	1	1	1	1	1	1			12						26445
	YAKUTAT	WBAS	59 31N	139 40W	31	1	1	1	1	1	1	1	1	1	1	1	1			12	12					25339
1953	ADAK	NS	51 53N	176 39W	14	1	1	1	1	1	1	1	1	1	1	1	1			12			12	12		25704
	ANCHORAGE	WBAS	61 10N	149 59W	105															02	02		01			26451
	ANCHORAGE	WBAS	61 13N	149 50W	141	1	1	1	1	1	1	1	1	1	1	1	5			10	10	10				26409

RECORDS INDEX ARRANGED BY YEAR

ALASKA

YEAR	NAME	TYPE	LAT.	LONG.	ELEV.	HOURLY RECORDS BY MONTH 1 = 24 OBS PER DAY: J	F	M	A	M	J	J	A	S	O	N	D	NUMBER OF MONTHS IN YEAR WITH: SYNOPTIC FORM	METL SUMMARY	BAROGRM	THERMGRM	TRIPLE REGISTER	WIND RECORDER	HUMIDITY RECORDER	RADAR LG	WBAN NUMBER
1953	ANGOON	A	57 31N	134 35W	14	5	5	5	5	5	5	5	5	5	5	5	5									25310
	ANIAK	CAA	61 35N	159 32W	91	1	1	1	1	1	1	1	1	1	1	1	1			12						26516
	ANNETTE	WBAS	55 02N	131 34W	113	1	1	1	1	1	1	1	1	1	1	1	1			12			12			25308
	BARROW	WBAS	71 18N	156 47W	29	1	1	1	1	1	1	1	1	1	1	1	1			12	12	12				27502
	BARTER ISLAND	AFB	70 08N	143 36W	40	1	1	1	1	1	1	1	1	1	1	1	1			12	03					27401
	BETHEL	WBAS	60 47N	161 43W	15															12						26615
	BETTLES	CAA	66 55N	151 31W	672	1	1	1	1	1	1	1	1	1	1	1	1			12						26533
	BIG DELTA	CAA	64 00N	145 44W	1275	1	1	1	1	1	1	1	1	1	1	1	1			12						26415
	BOUNDARY	A	64 04N	141 07W	2600	5	5	5	5	5	5	5	5	5	5	5	5									26416
	CAPE DECISION	CG	56 00N	134 08W	50	5	5	5	5	5	5	5	5	5	5	5	5	12		12						25315
	CAPE HINCHINBROOK	CG	60 14N	146 39W	185	4	4	4	4	4	4	4	4	4	4	5	5									26417
	CAPE LISBURNE	AFS	68 52N	166 08W	67	6	6	6	6	6	6	6	6	6	6	6	6			04						26631
	CAPE NEWENHAM	AFS	58 40N	162 10W	543							6	6	6	6	6	6			06						25623
	CAPE ROMANZOF	AFS	61 47N	165 52W	434			7	7	7	7	7	7	7	6	6	6			10						26633
	CAPE SAINT ELIAS	CG	59 48N	144 36W	58	5	5	5	5	5	5	5	5	5	5	5	5	12		12						25401
	CAPE SARICHEF	CG	54 36N	164 56W	175	5	5	5	5	5	5	5	5	5	5	5	5									25622
	CAPE SPENCER LS	CG	58 12N	136 38W	88	6	6	6	6	6	6	6	6	6	6	6	6	12		12						25316
	CENTRAL	A	65 35N	144 48W	870	5	5	5	5	5	5	5	5	5	5	5	5									26418
	CHIRIKOF ISLAND	SAWR	55 54N	155 34W	25			3	3	3	3	3			3	3	3									25511
	COLD BAY	SAWR	55 12N	162 43W	98											5	5									25624
	CORDOVA	WBAS	60 30N	145 30W	44															12						26410
	CRAIG	A	55 29N	133 09W	13	5	5	5	5	5	5	5	5	5	5	5	5									25317
	CROOKED CREEK	A	61 52N	158 15W	125	5	5	5	5	5	5	5	5	5	5	5	5									26518
	DILLINGHAM	SAWR	59 03N	158 27W	30	5	5	5	5	5	5	5	5	5	5	5	5									25513
	DUTCH HARBOR	NS	53 54N	166 32W	15	1	1	1	1	1	1	1	1	1	1	1	1			01	11		10			25611
	EAGLE	A	64 46N	141 12W	836	5	5	5	5	5	5	5	5	5	5	5	5									26422
	EIELSON	AFB	64 39N	147 04W	552	1	1	1	1	1	1	1	1	1	1	1	1			12	03		11			26407
	ELDRED ROCK LS	CG	58 50N	135 13W	54	5	5	5	5	5	5	5	5	5	5	5	5									25318
	ELMENDORF	AFB	61 15N	149 48W	192	1	1	1	1	1	1	1	1	1	1					10	03		10			26401
	ELMENDORF 2	AFB	61 15N	149 48W	206										1	1	1			03			01			26452
	FAIRBANKS	WBAS	64 49N	147 52W	443	1	1	1	1	1	1	1	1	1	1	1	1			12	12	12				26411
	FAREWELL	CAA	62 32N	153 54W	1503	1	1	1	1	1	1	1	1	1	1	1	1			12						26519
	FIVE FINGER LS	CG	57 16N	133 37W	30	5	5	5	5	5	5	5	5	5	5	5	5									25319
	FLAT	A	62 27N	158 00W	326	3	3	3	3	3	3	3	3	3	3	3	3									26520
	FORT YUKON	CAA	66 35N	145 18W	425	6	6	6	6	6	6	6	6	6	6	6	6			12						26413
	GALENA	AFS	64 43N	156 54W	125						1	1	1	1	1	1	1			07						26501
	GALENA	WBAS	64 43N	156 54W	125	1			1	1										05						26509
	GAMBELL	WBAS	63 51N	171 36W	32	1	1	1	1	1	1									05						26703
	GUARD ISLAND LS	CG	55 27N	131 53W	20	5	5	5	5	5	5	5	5	5	5	5	5									25320
	GULKANA	CAA	62 09N	145 27W	1579	1	1	1	1	1	1	1	1	1	1	1	1			12						26425
	GUSTAVUS	CAA	58 25N	135 42W	29	1	1	1	1	1	1	1	1	1	1	1	1			12						25322
	HAINES	CAA	59 13N	135 26W	257	1	1	1	1	1	1	1	1	1				09		09						25323
	HOMER	CAA	59 38N	151 30W	73	1	1	1	1	1	1	1	1	1	1	1	1			12						25507
	HUGHES	A	66 04N	154 14W	545	6	6	6	6	6	6	6	6													26522
	ILIAMNA	CAA	59 45N	154 55W	152	1	1	1	1	1	1	1	1	1	1	1	1			12						25506
	INDIAN MOUNTAIN	AFS	66 03N	153 45W	1075	1	1	1	1	1	1	1	6	6	1	6	6			06						26535
	JUNEAU	WBAS	58 22N	134 35W	22	1	1	1	1	1	1	1	1	1	1	1	1			12	12	12				25309
	KENAI	CAA	60 34N	151 15W	91	1	1	1	1	1	1	1	1	1	1	1	1			12						26523
	KETCHIKAN	SAWR	55 20N	131 34W	0	5	5	5	5	5	5	5	5	5	5	5	5									25325
	KOBUK	A	66 54N	156 52W	140								5	5	5	5	5									
	KODIAK	NAF	57 45N	152 30W	112	1	1	1	1	1	1	1	1	1	1	1	1			11		09	11	11		25501
	KOTZEBUE	WBAS	66 52N	162 38W	20	1	1	1	1	1	1	1	1	1	1	1	1			12						26616
	LADD	AAB	64 51N	147 35W	464	1	1	1	1	1	1	1	1	1	1	1	1			12	02		12			26403
	LINCOLN ROCK	CG	56 03N	132 46W	25	4	4	4	4	4	4	4	4	4	4	4	4									25326
	MANLEY HOT SPRINGS	A	65 00N	150 39W	325	6	6	6	6	6	6	6	6	6	6	6	6									26524
	MCGRATH	WBAS	62 58N	155 37W	341	1	1	1	1	1	1	1	1	1	1	1	1			12						26510
	MIDDLETON ISLAND	CAA	59 28N	146 19W	45	1	1	1	1	1	1	1	1	1	1	1	1			12						25402
	MINCHUMINA	CAA	63 53N	152 17W	701	1	1	1	1	1	1	1	1	1	1	1	1			12						26512
	MOSES POINT	CAA	64 42N	162 03W	21	1	1	1	1	1	1	1	1	1	1	1	1			12						26620
	MOUNTAIN VILLAGE	SA	62 07N	163 43W	44	4	4	4	4	4	4	4	4	3	3	3	3	12		12						26621
	NAKNEK	AFB	58 41N	156 39W	49	1	1	1	1	1	1	1	1	1	1	1	1			12			12			25503
	NENANA	CAA	64 33N	149 05W	364	1	1	1	1	1	1	1	1	1	1	1	1			12						26435
	NOME	WBAS	64 30N	165 26W	18	1	1	1	1	1	1	1	1	1	1	1	1			12	12	12				26617
	NORTH DUTCH ISLAND	CAA	60 46N	147 48W	39	4	4	4	4	4	4	4	4	4	4	4	4									26436
	NORTHEAST CAPE	AFS	63 19N	168 56W	38	6	5	5	5	6	6	6	6	6	6	6	6			06						26632
	NORTHWAY	WBAS	62 57N	141 56W	1718	1	1	1	1	1	1	1	1	1	1	1	1			12						26412
	NUNIVAK	SA	60 23N	166 12W	50	4	4	4	4	4	4	4	4	4	4	4	4	12		12						26622
	NYAC	SAWR	61 00N	159 59W	450	3	3	3	3	3	3	3	3	3	3	3	3									26525
	PALMER	A	61 36N	149 05W	198	3	3	3	3	3	3	3	3	3	3	3	3									25331
	PETERSBURG	CAA	56 49N	132 57W	111	1	1	1	1	1	1	1	1	1	1	1	1			12						25329
	PLATINUM	A	59 01N	161 47W	20	6	6	6	6	5	5	5	5	5	5	6	6			12						25613
	POINT BARROW	CAA	71 20N	156 39W	11	1	1	1	1	1	1	1	1	1						09						27504
	POINT LAY	SA	69 45N	163 03W	18	4	4	4	4	4	4	4	4	4	4	4	4	09		12						26624
	POINT RETREAT	CG	58 25N	134 57W	20	5	5	5	5	4	5	5	4	5	5	4	5									25330
	PORT ALEXANDER	A	56 15N	134 39W	18	5	5	5	5	5	5	5	5	5	5	5	5									25348
	PORT HEIDEN	SA	56 57N	158 37W	92	5	5	5	4			5	5					05		12						25508
	PUNTILLA	A	62 06N	152 45W	1837	6	6	6	6	6	6	6	6	6	6	6	6									26526
	SAINT PAUL ISLAND	WBAS	57 09N	170 13W	28	1	1	1	1	1	1	1	1	1	1	1	1			12	12					25713
	SEWARD	A	60 07N	149 27W	76	6	6	6	6	6	6	6	6	6	6	6	6			12						26438
	SHEEP MOUNTAIN	SAWR	61 48N	147 41W	2280	5	5	5	5	5	5	5	5	5	5	5	5									26439
	SHEMYA	AFB	52 43N	174 06E	132	1	1	1	1	1	1	1	1	1	1	1	1			12	03		11			45708
	SISTER ISLAND	A	58 10N	135 15W	35	5	5	5	5	5	5	5	5	5	5	5	5									25341
	SITKA	CAA	57 04N	135 21W	66	1	1	1	1	1	1	1	1	1	1	1	1			12						25333
	SKAGWAY	A	59 27N	135 19W	18	5	5	5	5	5	5	5	5	5	5	5	5									25335
	SKWENTNA	CAA	61 58N	151 12W	153	1	1	1	1	1	1	1	1	1	1	1	1			12						26514
	SPARREVOHN MOUNTAIN	AFS	61 06N	155 34W	1729	6	6	6	1	1	1	1	1	1	1	1	1			12						26534
	SUMMIT	CAA	63 20N	149 08W	2407	1	1	1	1	1	1	1	1	1	1	1	1			12						26414
	TALKEETNA	CAA	62 18N	150 06W	351	1	1	1	1	1	1	1	1	1	1	1	1			12						26528
	TANANA	CAA	65 10N	152 06W	240	1	1	1	1	1	1	1	1	1	1	1	1			12						26529
	TATALINA	AFB	62 54N	155 59W	939	6	6	6	6	6	6	6	6	6	6	6	6			12						26536

RECORDS INDEX ARRANGED BY YEAR

ALASKA

YEAR	NAME	TYPE	LAT.	LONG.	ELEV.	HOURLY RECORDS BY MONTH 1 = 24 OBS PER DAY												NUMBER OF MONTHS IN YEAR WITH								WBAN NUMBER
						J	F	M	A	M	J	J	A	S	O	N	D	SYNOPTIC FORM	METL SUMMARY	BAROGRAM	THERMOGRAM	TRIPLE REGISTER	WIND RECORDER	HUMIDITY RECORDER	RADAR LG	
1953	TELLER	A	65 16N	166 21W	10	5	5	5	5	5	5	5	5	5	5	5	5									26626
	THORNBROUGH	AFB	55 12N	162 43W	99	1	1	1	1	1	1	1	1	1	1	1	1			11	03		03			25603
	TIN CITY	AFS	65 34N	167 55W	271					5	6	7	7	6	6	6	6			03						26634
	TREE POINT LIGHT STA	CG	54 48N	130 56W	36	4	4	4	4	4	4	4	4	4	4	4	4									25337
	UMIAT	CAA	69 22N	152 08W	337	5	5	5	5	5	5									06						26508
	UMIAT	AFS	69 22N	152 08W	340							1	1	1	1	1	1			06						26537
	UMNAK	SAWR	53 23N	167 54W	130		5	5	5	5	5	5	5	5	5	5	5									25621
	UNALAKLEET	CAA	63 53N	160 48W	21	1	1	1	1	1	1	1	1	1	1	1	1			12						26627
	VALDEZ	A	61 07N	146 16W	15	5	5	5	5	5	5	5	5	5	5	5	5									26442
	WAINWRIGHT	SA	70 37N	160 04W	29	5	5	5	5	5	5	5	5	5	5	5	5	12		12						27503
	WALES	SA	65 37N	168 03W	18	3	3	3	3	3	3	3	3	3	3	3	3	12		12						26618
	WRANGELL	A	56 28N	132 23W	43	5	5	5	5	5	5	5	5	5	5	5	5									25338
	YAKATAGA	CAA	60 05N	142 30W	33	1	1	1	1	1	1	1	1	1	1	1	1			12						26445
	YAKUTAT	WBAS	59 31N	139 40W	31	1	1	1	1	1	1	1	1	1	1	1	1			12	12					25339
1954	ADAK	NS	51 53N	176 39W	14	1	1	1	1	1	1	1	1	1	1	1	1			12			12	12		25704
	ANCHORAGE	SAWR	61 13N	149 50W	134	5	5	5	5	3			4	3	4	4										26409
	ANCHORAGE	WBAS	61 10N	149 59W	105	1	1	1	1	1	1	1	1	1	1	1	1			12	12		11			26451
	ANGOON	A	57 31N	134 35W	14	5	5	5	5	5	5	5	5	5	5	5	5									25310
	ANIAK	CAA	61 35N	159 32W	91	1	1	1	1	1	1	1	1	1	1	1	1			12						26516
	ANNETTE	WBAS	55 02N	131 34W	113	1	1	1	1	1	1	1	1	1	1	1	1			12			12			25308
	ATTU	NS	52 48N	173 10E	92								1	1	1	1	1			05			05	05		45709
	BARROW	WBAS	71 18N	156 47W	29	6	6	6	6	6	6	6	6	6	6	6	6			12	12	12				27502
	BARTER ISLAND	AFB	70 08N	143 36W	21	1	1	1	1	1	1	1	1	1	1	1	1			12						27401
	BETHEL	WBAS	60 47N	161 43W	15	1	1	1	1	1	1	1	1	1	1	1	1			12						26615
	BETTLES	CAA	66 55N	151 31W	672	1	1	1	1	1	1	1	1	1	1	1	1			12						26533
	BIG DELTA	CAA	64 00N	145 44W	1275	1	1	1	1	1	1	1	1	1	1	1	1			12						26415
	BOUNDARY	A	64 04N	141 07W	2600	5	5	5	5	5	5	5	5	5	5	5	5									26416
	CAPE DECISION	CG	56 00N	134 08W	50	5	5	5	5	5	5	5	5	5	5	5	5	12		12						25315
	CAPE HINCHINBROOK	CG	60 14N	146 39W	185	5	5	5	5	5	5	5	5	5	5	5	5									26417
	CAPE LISBURNE	AFS	68 52N	166 08W	67	6	6	6	6	6	6	6	6	6	6	6	6			12						26631
	CAPE NEWENHAM	AFS	58 40N	162 10W	543	6	6	6	6	6	6	6	6	6	6	6	6			12						25623
	CAPE ROMANZOF	AFS	61 47N	165 52W	434	6	6	6	6	6	6	6	6	6	6	6	6			11						26633
	CAPE SAINT ELIAS	CG	59 48N	144 36W	58	5	5	6	5	5	5	5	5	5	5	5	5	12		12						25401
	CAPE SARICHEF	CG	54 36N	164 56W	175	5	5	5	5	5	5	5	5	5	5	5	5									25622
	CAPE SPENCER LS	CG	58 12N	136 38W	88	6	6	6	6	6	6	6	6	6	6	6	6	12		12						25316
	CENTRAL	A	65 35N	144 48W	870	5	5	5	5	5																26418
	CHIRIKOF ISLAND	SAWR	55 54N	155 34W	25			3	3	3	3	3	3													25511
	CIRCLE HOT SPRINGS	A	65 29N	144 36W	935						5	5	5	5	5	5	5									26419
	COLD BAY	SAWR	55 12N	162 43W	93	5	5	5	5		1	1	1	1	1	1	1			06						25624
	CORDOVA	WBAS	60 30N	145 30W	44	1	1	1	1	1	1	1	1	1	1	1	1			12						26410
	CRAIG	A	55 29N	133 09W	13	5	5	5	5	5	5	5	5	5	5	4	4									25317
	CROOKED CREEK	A	61 52N	158 15W	125	5	5	5	5	4	5	5	5	5	5	5	5									26518
	DILLINGHAM	SAWR	59 03N	158 27W	30				3	3	3	3	3	3	3	3										25513
	DUTCH HARBOR	SAWR	53 53N	166 32W	13								5	5	5	5	5									25614
	DUTCH HARBOR	NS	53 54N	166 32W	10	1	1	1	1	1	1	1								07	05		06			25611
	EAGLE	A	64 46N	141 12W	836	5	5	5	5	5	5	5	5	5	5	5	5									26422
	EIELSON	AFB	64 39N	147 04W	539	1	1	1	1	1	1	1	1	1	1	1	1			12			07			26407
	ELDRED ROCK LS	CG	58 58N	135 13W	54	5	5	5	5	5	5	5	5	5	5	5	5									25318
	ELMENDORF 2	AFB	61 15N	149 48W	206	1	1	1	1	1	1	1	1	1	1	1	1			12			05			26452
	FAIRBANKS	WBAS	64 49N	147 52W	443	1	1	1	1	1	1	1	1	1	1	1	1			12	12	12				26411
	FAREWELL	CAA	62 32N	153 54W	1503	1	1	1	1	1	1	1	1	1	1	1	1			12						26519
	FIVE FINGER LS	CG	57 16N	133 37W	30	5	5	5	5	5	5	5	5	5	5	5	5									25319
	FLAT	A	62 27N	158 00W	326	3	3	3	3	3	3	3	3	3	3	3	3									26520
	FORT YUKON	CAA	66 35N	145 18W	425	6	6	6	6	6	6	6	6	6	6	6	6			12						26413
	GALENA	AFS	64 43N	156 54W	125	1	1	1	1	1	1	1	1	1	1	1	1			12						26501
	GAMBELL	SAWR	63 51N	171 36W	30											3										
	GUARD ISLAND LS	CG	55 27N	131 53W	20	5	5	5	5	5	5	5	5	5	5	5	5									25320
	GULKANA	CAA	62 09N	145 27W	1579	1	1	1	1	1	1	1	1	1	1	1	1			12						26425
	GUSTAVUS	CAA	58 25N	135 42W	29	1	1	1	1	1	1	1	1	1	1	1	1			12						25322
	HOMER	CAA	59 38N	151 30W	73	1	1	1	1	1	1	1	1	1	1	1	1			12						25507
	HUGHES	A	66 04N	154 14W	545						5	5	5	5	5	5	5									26522
	ILIAMNA	CAA	59 45N	154 55W	152	1	1	1	1	1	1	1	1	1	1	1	1			12						25506
	INDIAN MOUNTAIN	AFS	66 03N	153 45W	1075	6	6	6	6	6	6	6	6	6	6	6	6			12						26535
	JUNEAU	WBAS	58 22N	134 35W	22	1	1	1	1	1	1	1	1	1	1	1	1			12	12	12				25309
	KENAI	CAA	60 34N	151 15W	91	1	1	1	1	1	1	1	1	1	1	1	1			12						26523
	KETCHIKAN	SAWR	55 20N	131 34W	0	5	5	5	5	5	5	5	5	5	5	5	5									25325
	KOBUK	A	66 54N	156 52W	140	5	5	5																		
	KODIAK	NAF	57 45N	152 30W	112	1	1	1	1	1	1	1	1	1	1	1	1			12		11	12	12		25501
	KOTZEBUE	WBAS	66 52N	162 38W	20	1	1	1	1	1	1	1	1	1	1	1	1			12						26616
	LADD	AAB	64 51N	147 35W	464	1	1	1	1	1	1	1	1	1	1	1	1			12			12			26403
	LINCOLN ROCK	CG	56 03N	132 46W	25	5	5	5	5	5	5	5	5	5	5	5	5									25326
	MANLEY HOT SPRINGS	A	65 00N	150 39W	325	6	6	6	6	6	6	6	6	6	6	6	6									26524
	MCGRATH	WBAS	62 58N	155 37W	341	1	1	1	1	1	1	1	1	1	1	1	1			12						26510
	MIDDLETON ISLAND	CAA	59 28N	146 19W	45	1	1	1	1	1	1	1	1	1	1	1	1			12						25402
	MINCHUMINA	CAA	63 53N	152 17W	701	1	1	1	1	1	1	1	1	1	1	1	1			12						26512
	MOSES POINT	CAA	64 42N	162 03W	21	1	1	1	1	1	1	1	1	1	1	1	1			12						26620
	MOUNTAIN VILLAGE	SA	62 07N	163 43W	44	4	4	4	4	4	4	4	3	3	3	3	3	12		12						26621
	NAKNEK	AFB	58 41N	156 39W	49	1	1	1	1	1	1	1	1	1	1	1	1			12			08			25503
	NENANA	CAA	64 33N	149 05W	364	1	1	1	1	1	1	1	1	1	1	1	1			12						26435
	NOME	WBAS	64 30N	165 26W	18	1	1	1	1	1	1	1	1	1	1	1	1			12	12	12				26617
	NORTH DUTCH ISLAND	CAA	60 46N	147 48W	39	4	4	4	4	4	4	4	4	4	4	4	4									26436
	NORTHEAST CAPE	AFS	63 19N	168 56W	38	6	6	6	6	6	6	6	6	6	6	6	6			12						26632
	NORTHWAY	WBAS	62 57N	141 56W	1718	1	1	1	1	1	1	1	1	1	1	1	1			12						26412
	NUNIVAK	SA	60 23N	166 12W	50	4	4	4	4	4	4	4	4	4	4	4	4	12		12						26622
	NYAC	SAWR	61 00N	159 59W	450	3	3	3	3		3	3	3	3	3	3	3									26525
	PALMER	A	61 36N	149 05W	198	3	3	3	3	3	3	3	3	3	3	3	3									25331
	PETERSBURG	CAA	56 49N	132 57W	111	1	1	1	1	1	1	1	1	1	1	1	1			12						25329
	PLATINUM	A	59 01N	161 47W	20	6	6	6	6	6	6	6	6	6	6	6	6			12						25613
	POINT LAY	SA	69 45N	163 03W	18	4	4	4	4	4	4	4	4	4	4	4	4	12		10						26624

RECORDS INDEX ARRANGED BY YEAR

ALASKA

YEAR	NAME	TYPE	LAT.	LONG.	ELEV.	HOURLY RECORDS BY MONTH 1 = 24 OBS PER DAY: J	F	M	A	M	J	J	A	S	O	N	D	NUMBER OF MONTHS IN YEAR WITH: SYNOPTIC FORM	METL SUMMARY	BAROGRAM	THERMGRM	TRIPLE REGISTER	WIND RECORDER	HUMIDITY RECORDER	RADAR LG	WBAN NUMBER
1954	POINT RETREAT	CG	58 25N	134 57W	20	5	5	5	5	5	5	5	5	5	5	5	5									25330
	PORT ALEXANDER	A	56 15N	134 39W	18	5	5	5	5	5	5	5	5	5	5	5	5									25348
	PORT HEIDEN	SA	56 57N	158 37W	92						5	5	5	5	5	5	5	06		09						25508
	PUNTILLA	A	62 06N	152 45W	1837	6	6	6	6	6	6	6	6	6	6	6	6									26526
	SAINT PAUL ISLAND	WBAS	57 09N	170 13W	28	4	4	4	4	4	4	4	4	4	4	4	4			12	12					25713
	SEWARD	A	60 07N	149 27W	76	6	6	6	6	6	6	6	6	6	6	6	6			12						26438
	SHEEP MOUNTAIN	SAWR	61 48N	147 41W	2280	5	5	5	5	5	5	5	5	5	5	5	5									26439
	SHEMYA	AFB	52 43N	174 06E	132	1	1	1	1	1	1	4	4							08			05			45708
	SISTER ISLAND	A	58 10N	135 15W	35	5	5	5	5	5	5	5	5	5	5	5	5									25341
	SITKA	CAA	57 04N	135 21W	66	1	1	1	1	1	1	1	1	1	1	1	1			12						25333
	SKAGWAY	A	59 27N	135 19W	18	5	5	5	5	5	5	5	5	5	5	5	5									25335
	SKWENTNA	CAA	61 58N	151 12W	153	1	1	1	1	1	1	1	1	1	1	1	1			12						26514
	SPARREVOHN MOUNTAIN	AFS	61 06N	155 34W	1729	1	1	1	1	1	1	1	1	1	1	1	1			12						26534
	SUMMIT	CAA	63 20N	149 08W	2407	1	1	1	1	1	1	1	1	1	1	1	1			12						26414
	TALKEETNA	CAA	62 18N	150 06W	351	1	1	1	1	1	1	1	1	1	1	1	1			12						26528
	TANANA	CAA	65 10N	152 06W	240	1	1	1	1	1	1	1	1	1	1	1	1			12						26529
	TATALINA	AFB	62 54N	155 59W	939	6	6	6	6	6	6	6	6	6	6	6	6			12						26536
	TELLER	A	65 16N	166 21W	10	5	5	5	5	5	5	5	5	5	5	5	5									26626
	THORNBROUGH	AFB	55 12N	162 43W	99	4	4	4	4	4	4									06						25603
	TIN CITY	AFS	65 34N	167 55W	271	6	6	6	6	6	6	6	6	6	6	6	6			12						26634
	TREE POINT LIGHT STA	CG	54 48N	130 56W	36	5	5	5	5	5	5	5	5	5	5	5	5									25337
	UMIAT	AFS	69 22N	152 08W	340	1	1	1	1	1	1	1	1							08						26537
	UMNAK	SAWR	53 23N	167 54W	130	5	5		5	5	5	5	6	5	6	5	6									25621
	UNALAKLEET	CAA	63 53N	160 48W	21	1	1	1	1	1	1	1	1	1	1	1	1			12						26627
	VALDEZ	A	61 07N	146 16W	15	5	5	5	5	5	5	5	5	5	5	5	5									26442
	WAINWRIGHT	SA	70 37N	160 04W	29	5	5	5	5	5	5	5	5	5	5	5	5	12		12						27503
	WALES	SA	65 37N	168 03W	18	3	3	3	3	3	3	3	3	3	3	3	3	12		12						26618
	WRANGELL	A	56 28N	132 23W	43	5	5	5	5	5	5	5	5	5	5	5	5									25338
	YAKATAGA	CAA	60 05N	142 30W	33	1	1	1	1	1	1	1	1	1	1	1	1			12						26445
	YAKUTAT	WBAS	59 31N	139 40W	31	1	1	1	1	1	1	1	1	1	1	1	1			12	12					25339
1955	ADAK	NS	51 53N	176 39W	14	1	1	1	1	1	1	1	1	1	1	1	1			12			11	12		25704
	ANCHORAGE	WBAS	61 10N	149 59W	105	1	1	1	1	1	1	1	1	1	1	1	1			10	10		12			26451
	ANCHORAGE	CAA	61 13N	149 50W	134	4	6	6	6	6	6	6	6	6	6	6	6									26409
	ANGOON	A	57 31N	134 35W	14	5	5	5	5	5	5	5	5	5	5	5	5									25310
	ANIAK	CAA	61 35N	159 32W	91	1	1	1	1	1	1	1	1	1	1	1	1			12						26516
	ANNETTE	WBAS	55 02N	131 34W	113	1	1	1	1	1	1	1	1	1	1	1	1			12			12			25308
	ATTU	NS	52 48N	173 10E	92	1	1	1	1	1	1	1	1	1	1	1	1			12			12	12		45709
	BARROW	WBAS	71 18N	156 47W	31	1	1	1	1	1	1	1	1	1	1	1	1			12	12	12				27502
	BARTER ISLAND	AFB	70 08N	143 36W	21	1	1	1	1	1	1	1	1	5	5	5	5			12						27401
	BETHEL	WBAS	60 47N	161 43W	15	1	1	1	1	1	1	1	1	1	1	1	1			12						26615
	BETTLES	CAA	66 55N	151 31W	672	1	1	1	1	1	1	1	1	1	1	1	1			12						26533
	BIG DELTA	CAA	64 00N	145 44W	1275	1	1	1	1	1	1	1	1	1	1	1	1			12						26415
	BOUNDARY	A	64 04N	141 07W	2600	5	5	5	5	5	5	5	5	5	5	5	5									26416
	CAPE DECISION	CG	56 00N	134 08W	50	5	5	5	5	5	5	5	5	5	5	5	5	12		12						25315
	CAPE HINCHINBROOK	CG	60 14N	146 39W	185	5	5	5	5	5	5	5	5	5	5	5	5									26417
	CAPE LISBURNE	AFS	68 52N	166 08W	67	1	6	6	6	1	1	1	1	1	1	6	6			11						26631
	CAPE NEWENHAM	AFS	58 40N	162 10W	543	6	6	6	6	1	1	1	1	1	6	6	6			12						25623
	CAPE ROMANZOF	AFS	61 47N	165 52W	434	6	6	6	6	1	1	1	1	1	6	6	6			12						26633
	CAPE SAINT ELIAS	CG	59 48N	144 36W	58	5	5	5	5	5	5	5	6		5	5	5	11		11						25401
	CAPE SARICHEF	CG	54 36N	164 56W	175	5	5	5	5	5	5	5	5	5	5	5	5									25622
	CAPE SPENCER LS	CG	58 12N	136 38W	88	6	6	6	6	6	6	6	6	6	6	6	6	12		10						25316
	CIRCLE HOT SPRINGS	A	65 29N	144 36W	935	5	5	5	5	5	5	5	5	5	5	3	3									26419
	COLD BAY	WBAS	55 12N	162 43W	96	1	1	1	1	1	1	1	1	1	1	1	1			12						25624
	CORDOVA	WBAS	60 30N	145 30W	44	1	1	1	1	1	6	6	7	7	7	7	7			12						26410
	CRAIG	A	55 29N	133 09W	13	5	5	5	5	5	5	5	5	5	5	5										25317
	CROOKED CREEK	A	61 52N	158 15W	125	5	5	5	5	5	5	5	5	5	5	5	5									26518
	DUTCH HARBOR	SAWR	53 53N	166 32W	13	5	5	5	5	5	5	5	5	5	5	5	5									25614
	EAGLE	A	64 46N	141 12W	836	5	5	5	5	5	5	5	5	5	5	5	5									26422
	EIELSON	AFB	64 39N	147 04W	539	1	1	1	1	1	1	1	1	1	1	1	1			12			11			26407
	EKLUTNA LAKE	COOP	61 24N	149 09W	880																			06		
	ELDRED ROCK LS	CG	58 58N	135 13W	54	5	5	5	5	5	5	5	5	5	5	5	5									25318
	ELMENDORF 2	AFB	61 15N	149 48W	206	1	1	1	1	1	1	1	1	1	1	1	1			12						26452
	FAIRBANKS	WBAS	64 49N	147 52W	440	1	1	1	1	1	1	1	1	1	1	1	1			12	12	04				26411
	FAREWELL	CAA	62 32N	153 54W	1503	1	1	1	1	1	1	1	1	1	1	1	1			10						26519
	FIVE FINGER LS	CG	57 16N	133 37W	30	5	5	5	5	5	5	5	5	5	5	5	5									25319
	FLAT	A	62 27N	158 00W	326	3	3	3	3	3	3	3	3	3	3	3	3									26520
	FORT YUKON	CAA	66 35N	145 18W	425	6	6	6	6	6	6	6	6	6	6	6	6			12						26413
	GALENA	AFS	64 43N	156 54W	125	1	1	1	1	1	1	1	1	1	1	1	1			12						26501
	GAMBELL	SAWR	63 51N	171 36W	30		3							3												
	GUARD ISLAND LS	CG	55 27N	131 53W	20	5	5	5	5	5	5	5	5	5	5	5	5									25320
	GULKANA	CAA	62 09N	145 27W	1579	1	1	1	1	1	1	1	1	1	1	1	1			12						26425
	GUSTAVUS	CAA	58 25N	135 42W	29	1	1	1	1	1	1	1	1	1	1	1	1			12						25322
	HOMER	CAA	59 38N	151 30W	73	1	1	1	1	1	1	1	1	1	1	1	1			12						25507
	HUGHES	A	66 04N	154 14W	545	5	5	5	5	5	5	5	5	5	5	5	5									26522
	ILIAMNA	CAA	59 45N	154 55W	152	1	1	1	1	1	1	1	1	1	1	1	1			12						25506
	INDIAN MOUNTAIN	AFS	66 03N	153 45W	1075	1	1	1	1	1	1	1	1	1	1	1	1			12						26535
	JUNEAU	WBAS	58 22N	134 35W	22	1	1	1	1	1	1	1	1	1	1	1	1			12	12	12				25309
	KENAI	CAA	60 34N	151 15W	91	1	1	1	1	1	1	1	1	1	1	1	1			11						26523
	KETCHIKAN	SAWR	55 20N	131 34W	0	5	5	5	5	5	5	5	5	5	5	5	5									25325
	KING SALMON	WBAS	58 41N	156 39W	49											1	1			02		01				25503
	KODIAK	NAF	57 45N	152 30W	112	1	1	1	1	1	1	1	1	1	1	1	1			12		11	12	12		25501
	KOTZEBUE	WBAS	66 52N	162 38W	20	1	1	1	1	1	1	1	1	1	1	1	1			12						26616
	LADD	AAB	64 51N	147 35W	464	1	1	1	1	1	1	1	1	1	1	1	1			11			12			26403
	LINCOLN ROCK	CG	56 03N	132 46W	25	5	5	5	5	5	5	5	5	5	5	5	5									25326
	MANLEY HOT SPRINGS	A	65 00N	150 39W	325	6	6	6	6	6	6	6	6	6	6	6	6									26524
	MCGRATH	WBAS	62 58N	155 37W	341	1	1	1	1	1	1	1	1	1	1	1	1			12						26510
	MIDDLETON ISLAND	CAA	59 28N	146 19W	45	1	1	1	1	1	1	1	1	1	1	1	1			12						25402
	MINCHUMINA	CAA	63 53N	152 17W	701	1	1	1	1	1	1	1	1	1	1	1	1			12						26512
	MOSES POINT	CAA	64 42N	162 03W	21	1	1	1	1	1	1	1	1	1	1	1	1			12						26620

RECORDS INDEX ARRANGED BY YEAR

ALASKA

YEAR	NAME	TYPE	LAT.	LONG.	ELEV.	HOURLY RECORDS BY MONTH 1 = 24 OBS PER DAY: J	F	M	A	M	J	J	A	S	O	N	D	NUMBER OF MONTHS IN YEAR WITH: SYNOPTIC FORM	METL SUMMARY	BAROGRM	THERMGRM	TRIPLE REGISTER	WIND RECORDER	HUMIDITY RECORDER	RADAR LG	WBAN NUMBER
1955	MOUNTAIN VILLAGE	SA	62 07N	163 43W	44	3	3	3	3	3	3	3	3	3	3	3	3	12		12						26621
	NAKNEK	AFB	58 41N	156 39W	49	1	1	1	1	1	1	1	1	1	1					10			08			25503
	NENANA	CAA	64 33N	149 05W	364	1	1	1	1	1	1	1	1	1	1	1	1			12						26435
	NOME	WBAS	64 30N	165 26W	18	1	1	1	1	1	1	1	1	1	1	1	1			12	12	12				26617
	NORTH DUTCH ISLAND	CAA	60 46N	147 48W	39	4	4	4	4	4	4	4	4	4	4	4	4									26436
	NORTHEAST CAPE	AFS	63 19N	168 56W	38	6	6	6	6	7	7	7	7	1	1	6	6			12						26632
	NORTHWAY	WBAS	62 57N	141 56W	1718	1	1	1	1	1	6	6	6	6	6	6	6			12						26412
	NUNIVAK	SA	60 23N	166 12W	50	4	4	4	4	4	4	4	4	4	4	4	4	12		12						26622
	NYAC	SAWR	61 00N	159 59W	450	3	3	3	3	3	3	3	3	3	3	3	3									26525
	PALMER	A	61 36N	149 05W	198	3	3	3	3	3	3	3	3	3	3	3										25331
	PETERSBURG	CAA	56 49N	132 57W	111	1	1	1	1	1	1	1	1	1	1	1	1			12						25329
	PLATINUM	A	59 01N	161 47W	20	6	6	6	6	6	6	6	6	6	6	6	6			12						25613
	POINT BARROW	AFS	71 21N	156 39W	14	1	1	5	5			6	5							04						27505
	POINT LAY	SA	69 45N	163 03W	18	4	4	4	4	4	4	4	4				4	09		09						26624
	POINT RETREAT	CG	58 25N	134 57W	20	5	5	5	5	5	5	5	5	5	5	5	5									25330
	PORT ALEXANDER	A	56 15N	134 39W	18	5	5	5	5	5	5	5	5	5	5	5	5									25348
	PORT HEIDEN	SA	56 57N	158 37W	92	5	5	5	5	5	5	5	5	5	5	5	5	10		10						25508
	PUNTILLA	A	62 06N	152 45W	1837	6	6	6	6	6	6	6	6	6	6	6	6									26526
	SAINT PAUL ISLAND	WBAS	57 09N	170 13W	28	4	4	4	5	5	5	5	5	5	5	5	5			12	12					25713
	SEWARD	A	60 07N	149 27W	76	6	6	6	6	6	6	6	6	6	6	6	6			12						26438
	SEWARD	SAWR	60 08N	149 25W	17		3	3	3	3	3	3	3													
	SHEEP MOUNTAIN	SAWR	61 48N	147 41W	2280	5	5	5	5	5	5	5	5	5	5	5	5									26439
	SHEMYA	AFB	52 43N	174 06E	132							6	6	6	6	7				05						45708
	SHEMYA	SAWR	52 43N	174 06E	93												1			01						45715
	SISTER ISLAND	A	58 10N	135 15W	35	5	5	5	5	5	5	5	5	5	5	5	5									25341
	SITKA	CAA	57 04N	135 21W	66	1	1	1	1	1	1	1	1	1	1	1	1			12						25333
	SKAGWAY	A	59 27N	135 19W	18	5	5	5	5	5	5	5	5	5	5	5	5									25335
	SKWENTNA	CAA	61 58N	151 12W	153	1	1	1	1	1	1	1	1	1	1	1	1			12						26514
	SPARREVOHN MOUNTAIN	AFS	61 06N	155 34W	1729	1	1	1	1	1	1	1	1	1	1	1	1			12						26534
	SUMMIT	CAA	63 20N	149 08W	2407	1	1	1	1	1	1	1	1	1	1	1	1			12						26414
	TALKEETNA	CAA	62 18N	150 06W	351	1	1	1	1	1	1	1	1	1	1	1	1			12						26528
	TANANA	CAA	65 10N	152 06W	240	1	1	1	1	1	1	1	1	1	1	1	1			12						26529
	TATALINA	AFB	62 54N	155 59W	939	1	6	6	6	6	6	6	6	6	1	6	6			12						26536
	TELLER	A	65 16N	166 21W	10	5	5	5	5	5	5	5	5	5	5	5	5									26626
	TIN CITY	AFS	65 34N	167 55W	271	6	6	6	6	1	1	1	1	1	6	6	6			12						26634
	TREE POINT LIGHT STA	CG	54 48N	130 56W	36	5	5	5	5	5	5	5	5	5	5	5	5									25337
	UMIAT	AFS	69 22N	152 08W	340		1													01						26537
	UMNAK	SAWR	53 23N	167 54W	130	6	5	5	5	5	5	5	5	5	5	5	5									25621
	UNALAKLEET	CAA	63 53N	160 48W	21	1	1	1	1	1	1	1	1	1	1	1	1			12						26627
	VALDEZ	A	61 07N	146 16W	15	5	5	5	5	5	5	5	5	5	5	5	5									26442
	WAINWRIGHT	SA	70 37N	160 04W	29	5	5	5	5	5	5	5	5	5	5	5	5	12		12						27503
	WALES	SA	65 37N	168 03W	18	3	3	3	3	3	3	3	3	3	3	3	3	12		12						26618
	WRANGELL	A	56 28N	132 23W	43	5	5	5	5	5	5	5	5	5	5	5	5									25338
	YAKATAGA	CAA	60 05N	142 30W	33	1	1	1	1	1	1	1	1	1	1	1	1			12						26445
	YAKUTAT	WBAS	59 31N	139 40W	31	1	1	1	1	1	1	1	1	1	1	1	1			12	12					25339
1956	ADAK	NS	51 53N	176 39W	14	1	1	1	1	1	1	1	1	1	1	1	1			12			12	12		25704
	ANCHORAGE	WBAS	61 10N	149 59W	105	1	1	1	1	1	1	1	1	1	1	1	1			12	12		12			26451
	ANCHORAGE	CAA	61 13N	149 50W	134	6	6	6	6	6	6	6	6	6	6	6	6									26409
	ANGOON	A	57 31N	134 35W	14	5	5	5	5	5	5	5	5	5	5	5	5									25310
	ANIAK	CAA	61 35N	159 32W	91	1	1	1	1	1	1	1	1	1	1	1	1			12						26516
	ANNETTE	WBAS	55 02N	131 34W	113	1	1	1	1	1	1	1	1	1	1	1	1			12			12			25308
	ATTU	NS	52 48N	173 10E	92	1	1	1	1	1	1	1	1	1	1	1	1			12			12	12		45709
	BARROW	WBAS	71 18N	156 47W	31	1	1	1	1	1	1	1	1	1	1	1	1			12	12	12				27502
	BARTER ISLAND	AFB	70 08N	143 36W	20	5	5	5	6	6	1	1	1	1	1	1	1			11						27401
	BARTER ISLAND	WBAS	70 08N	143 38W	50												1			01						27401
	BETHEL	WBAS	60 47N	161 43W	15	1	1	1	1	1	1	1	1	1	1	1	1			12						26615
	BETTLES	CAA	66 55N	151 31W	672	1	1	1	1	1	1	1	1	1	1	1	1			12						26533
	BIG DELTA	CAA	64 00N	145 44W	1275	1	1	1	1	1	1	1	1	1	1	1	1			12						26415
	BOUNDARY	A	64 04N	141 07W	2600	5	5					5	5	5	5	5	5									26416
	CAPE DECISION	CG	56 00N	134 08W	50	5	5	5	5	5	5	5	5	5	5	5	5	12		12						25315
	CAPE HINCHINBROOK	CG	60 14N	146 39W	185	5	5	5	5	5	5	5	5	5	5	5	5									26417
	CAPE LISBURNE	AFS	68 52N	166 08W	52	1	1	1	1	1	1	1	1	1	1	1	1			11						26631
	CAPE NEWENHAM	AFS	58 40N	162 10W	543	6	1	1	1	1	1	1	1	1	1	1	1			11						25623
	CAPE ROMANZOF	AFS	61 47N	165 52W	434	1	1	1	1	1	1	1	1	1	1	1	1			11						26633
	CAPE SAINT ELIAS	CG	59 48N	144 36W	58	5	5	5	5	5	5	5	5	5	5	5	5	12		12						25401
	CAPE SARICHEF	CG	54 36N	164 56W	176	5	5	5	5	5	5	5	5	5	5	5	5			04						25622
	CAPE SPENCER LS	CG	58 12N	136 38W	88	6	6	6	6	6	6	6	6	6	6	6	6	12		12						25316
	CIRCLE HOT SPRINGS	SAWR	65 29N	144 36W	935	3	3	3	3	3	3	3	3	3	3	3	3									26419
	COLD BAY	WBAS	55 12N	162 43W	96	1	1	1	1	1	1	1	1	1	1	1	1			12						25624
	CORDOVA	WBAS	60 30N	145 30W	44	1	1	1	1	1	1	1	1	1	1	1	1			12						26410
	CRAIG	A	55 29N	133 09W	13	5	5	5	5	5	5	5	5	5	5	5										25317
	CROOKED CREEK	A	61 52N	158 15W	125	5	5	5	5	5	5	5	5	5	5	5	5									26518
	DILLINGHAM	SAWR	59 03N	158 27W	50			5	5	3	3	5	4	3	5	4	3									25513
	DUTCH HARBOR	SAWR	53 53N	166 32W	13	5	5	5	5	5	5	5	5	5	5	5	5									25614
	EAGLE	A	64 46N	141 12W	836	5	5	5	5	5	5	5	5	5	5	5	5									26422
	EIELSON	AFB	64 39N	147 04W	539	1	1	1	1	1	1	1	1	1	1	1	1			11			11			26407
	EKLUTNA LAKE	CODP	61 24N	149 09W	880																			12		
	ELDRED ROCK LS	CG	58 58N	135 13W	54	5	5	5	5	5	5	5	5	5	5	5	5									25318
	ELMENDORF	AFB	61 15N	149 48W	258				1	1	1	1	1	1	1	1	1			08			09			26401
	ELMENDORF 2	AFB	61 15N	149 48W	206	1	1	1	1											04						26452
	FAIRBANKS	WBAS	64 49N	147 52W	440	1	1	1	1	1	1	1	1	1	1	1	1			12	12					26411
	FAREWELL	CAA	62 32N	153 54W	1503	1	1	1	1	1	1	1	1	1	1	1	1			12						26519
	FIVE FINGER LS	CG	57 16N	133 37W	30	5	5	5	5	5	5	5	5	5	5	5	5									25319
	FLAT	A	62 27N	158 00W	326	3	3	3	3	3	3	3	3	3	3	3	3									26520
	FORT YUKON	CAA	66 35N	145 18W	425	6	6	6	6	6	6	6	6	6	6	6	6			12						26413
	GALENA	AFS	64 43N	156 54W	125	1	1	1	1	1	1	1	1	1	1	1	1			11						26501
	GAMBELL	SAWR	63 51N	171 36W	30											3	3									
	GUARD ISLAND LS	CG	55 27N	131 53W	20	5	5	5	5	5	5	5	5	5	5	5	5									25320
	GULKANA	CAA	62 09N	145 27W	1579	1	1	1	1	1	1	1	1	1	1	1	1			12						26425

RECORDS INDEX ARRANGED BY YEAR

ALASKA

YEAR	NAME	TYPE	LAT.	LONG.	ELEV.	HOURLY RECORDS BY MONTH 1 = 24 OBS PER DAY J	F	M	A	M	J	J	A	S	O	N	D	NUMBER OF MONTHS IN YEAR WITH SYNOPTIC FORM	METL SUMMARY	BAROGRM	THERMGRM	TRIPLE REGISTER	WIND RECORDER	HUMIDITY RECORDER	RADAR LG	WBAN NUMBER
1956	GUSTAVUS	CAA	58 25N	135 42W	29	1	1	1	1	1	1	1	1	1	1	1	1			12						25322
	HOMER	CAA	59 38N	151 30W	73	1	1	1	1	1	1	1	1	1	1	1	1			12						25507
	HUGHES	A	66 04N	154 14W	545	5	5	5	5	5	5	5	5	5	5	5	5									26522
	ICY BAY	SAWR	59 59N	141 48W	10	3	4	3	3	3	3	1	1	1	1	1	1									
	ILIAMNA	CAA	59 45N	154 55W	152	1	1	1	1	1	1	1	1	1	1	1	1			12						25506
	INDIAN MOUNTAIN	AFS	66 03N	153 45W	1075	1	1	1	1	1	1	1	1	1	1	1	1			11						26535
	JUNEAU	WBAS	58 22N	134 35W	22	1	1	1	1	1	1	1	1	1	1	1	1			12	12	12				25309
	KENAI	CAA	60 34N	151 15W	91	1	1	1	1	1	1	1	1	1	1	1	1			12						26523
	KETCHIKAN	SAWR	55 20N	131 34W	0	5	5	5	5	5	5	5	5	5	5	5	5									25325
	KING SALMON	WBAS	58 41N	156 39W	49	1	1	1	1	1	1	1	1	1	1	1	1			12						25503
	KODIAK	NAF	57 45N	152 30W	112	1	1	1	1	1	1	1	1	1	1	1	1			12		12	11	11		25501
	KOTZEBUE	WBAS	66 52N	162 38W	20	1	1	1	1	1	1	1	1	1	1	1	1			12						26616
	LADD	AAB	64 51N	147 35W	464	1	1	1	1	1	1	1	1	1	1	1	1			11			09			26403
	LINCOLN ROCK	CG	56 03N	132 46W	25	5	5	5	5	5	5	5	5	5	5	5	5									25326
	MANLEY HOT SPRINGS	A	65 00N	150 39W	325	6	6	6	6	6	6	6	6	6	6	6	6									26524
	MCCARTHY	SAWR	61 26N	142 55W	1600						4	5	3	4	3	4	3									
	MCGRATH	WBAS	62 58N	155 37W	341	1	1	1	1	1	1	1	1	1	1	1	1			12						26510
	MIDDLETON ISLAND	CAA	59 28N	146 19W	45	1	1	1	1	1	1	1	1	1	1	1	1			12						25402
	MINCHUMINA	CAA	63 53N	152 17W	701	1	1	1	1	1	1	1	1	1	1	1	1			12						26512
	MOSES POINT	CAA	64 42N	162 03W	21	1	1	1	1	1	1	1	1	1	1	1	1			12						26620
	MOUNTAIN VILLAGE	SA	62 07N	163 43W	44	3	3	3	3	3	3	3	3	3	3	3	3	12		12						26621
	NENANA	CAA	64 33N	149 05W	364	1	1	1	1	1	1	1	1	1	1	1	1			12						26435
	NOME	WBAS	64 30N	165 26W	18	1	1	1	1	1	1	1	1	1	1	1	1			12	12	12				26617
	NORTH DUTCH ISLAND	CAA	60 46N	147 48W	39	4	4	4	4	4	4	4	4	4	4	4	4									26436
	NORTHEAST CAPE	AFS	63 19N	168 56W	38	6	6	6	1	1	1	1	1	1	1	1	6			12						26632
	NORTHWAY	WBAS	62 57N	141 56W	1718	7	7	6	7	6	6	6	6	6	6	6	7			12						26412
	NUNIVAK	SA	60 23N	166 12W	50	4	4	4	4	4	4	4	4	4	4	4	4	12		12						26622
	NYAC	SAWR	61 00N	159 59W	450	3	3	3	3	3	3	3	3	3	3	3	3									26525
	PALMER	A	61 36N	149 05W	198					3	3			3	3	3	3									25331
	PETERSBURG	A	56 49N	132 57W	50	1	1	1	1	5	5	5	5	5	5	5	5			04						25329
	PLATINUM	A	59 01N	161 47W	20	6	6	6	6	6	6	6	6	6	6	6	6			12						25613
	POINT LAY	SA	69 45N	163 03W	28	4	4	4	4	4	4	4	4	4	4	4	4	12		12						26624
	POINT RETREAT	CG	58 25N	134 57W	20	5	5	5	5	5	5	5	5	5	5	5	5									25330
	PORT ALEXANDER	A	56 15N	134 39W	18	5	5	5	5	5	5	5	5	5	5	5	5									25348
	PORT HEIDEN	SA	56 57N	158 37W	92	5	5	5	5	5	6	6	5	5	5	5	5	06		08						25508
	PUNTILLA	A	62 06N	152 45W	1837	6	6	6	6	6	6	6	6	6	6	6	6									26526
	SAINT PAUL ISLAND	WBAS	57 09N	170 13W	28	5	5	5	5	5	5	5	5	5	5	5	5			12	09					25713
	SEWARD	SAWR	60 08N	149 25W	17	3	3									3	3									
	SEWARD	A	60 07N	149 27W	76	6	6	6	6	6	6	6	6	6	6	6	6			12						26438
	SHEEP MOUNTAIN	A	61 48N	147 41W	2280	5	5	5	5	5	5	5	5	5	5	5	5									26439
	SHEMYA	AFB	52 43N	174 06E	132															12						45708
	SHEMYA	SAWR	52 43N	174 06E	93	1	1	1	1	1	1	1	1	1	1	1	1			12						45715
	SISTER ISLAND	A	58 10N	135 15W	35	5	5	5	5	5	5	5	5	5	5	5	5									25341
	SITKA	CAA	57 04N	135 21W	66	1	1	1	1	1	1	1	1	1	1	1	1			12						25333
	SKAGWAY	A	59 27N	135 19W	18	5	5	5	5	5	5	5	5	5	5	5	5									25335
	SKWENTNA	CAA	61 58N	151 12W	153	1	1	1	1	1	1	1	1	1	1	1	1			12						26514
	SPARREVOHN MOUNTAIN	AFS	61 06N	155 34W	1729	1	1	1	1	1	1	1	1	1	1	1	1			11						26534
	SUMMIT	CAA	63 20N	149 08W	2410	1	1	1	1	1	1	1	1	1	1	1	1			12						26414
	TALKEETNA	CAA	62 18N	150 06W	351	1	1	1	1	1	1	1	1	1	1	1	1			12						26528
	TANANA	CAA	65 10N	152 06W	240	1	1	1	1	1	1	1	1	1	1	1	1			12						26529
	TATALINA	AFB	62 54N	155 59W	939	6	6	6	6	1	1	1	1	1	1	1	1			11						26536
	TELLER	A	65 16N	166 21W	10	5	5	5	5	5	5	5	5	5	5	5	5									26626
	TIN CITY	AFS	65 34N	167 55W	271	1	1	1	1	1	1	1	1	1	1	1	1			11						26634
	TREE POINT LIGHT STA	CG	54 48N	130 56W	36	5	5	5	5	5	5	5	5	5	5	5	5									25337
	UMIAT	SAWR	69 22N	152 08W	337	5	5	6	5	5	6	5	5	5	5	5	1									26508
	UMNAK	SAWR	53 23N	167 54W	130	5	5	5	5	5	5	5	5	5	5	6	5									25621
	UNALAKLEET	CAA	63 53N	160 48W	21	1	1	1	1	1	1	1	1	1	1	1	1			12						26627
	UPPER RUSSIA LAKE	SAWR	60 21N	150 06W	700						3	5	5	5	5	5	3									
	VALDEZ	A	61 07N	146 16W	15	5	5	5	5	5	5	5	5	5	5	5	5									26442
	WAINWRIGHT	SA	70 37N	160 04W	29	5	5	5	5	5	5	5	5	5	5	5	5	12		12						27503
	WALES	SA	65 37N	168 03W	18	3	3	3	3	3	3	3	3	3	3	3	3	12		12						26618
	WRANGELL	A	56 28N	132 23W	43	5	5	5	5	5	5	5	5	5	5	5	5									25338
	YAKATAGA	CAA	60 05N	142 30W	33	1	1	1	1	1	1	1	1	1	1	1	1			12						26445
	YAKUTAT	WBAS	59 31N	139 40W	31	1	1	1	1	1	1	1	1	1	1	1	1			12	10					25339
1957	ADAK	NS	51 53N	176 39W	14	1	1	1	1	1	1	1	1	1	1	1	1			12			12	12		25704
	ANCHORAGE	CAA	61 13N	149 50W	134	6	6	6	6	6	6	6	6	6	6	6	6									26409
	ANCHORAGE	WBAS	61 10N	149 59W	105	1	1	1	1	1	1	1	1	1	1	1	1			12	12		12			26451
	ANGOON	A	57 31N	134 35W	14	5	5	5	5	5	5	5	5	5	5	5	5									25310
	ANIAK	CAA	61 35N	159 32W	91	1	1	1	1	1	1	1	1	1	1	1	1			12						26516
	ANNETTE	WBAS	55 02N	131 34W	113	1	1	1	1	1	1	1	1	1	1	1	1			12			12			25308
	ATTU	NS	52 48N	173 10E	92	1	1	1	1	1	1	1	1	6	5	5	5			12			12	12		45709
	BARROW	WBAS	71 18N	156 47W	31	1	1	1	1	1	1	1	1	1	1	1	1			12	12	12				27502
	BARTER ISLAND	WBAS	70 08N	143 38W	50	1	1	1	1	1	1	1	1	1	1	1	1			12						27401
	BETHEL	WBAS	60 47N	161 43W	15	1	1	1	1	1	1	1	1	1	1	1	1			12						26615
	BETTLES	CAA	66 55N	151 31W	672	1	1	1	1	1	1	1	1	1	1	1	1			12						26533
	BIG DELTA	CAA	64 00N	145 44W	1275	1	1	1	1	1	1	1	1	1	1	1	1			12						26415
	BOUNDARY	A	64 04N	141 07W	2600	5	5	5	5	5	5	5	5	5	5	5										26416
	CAPE DECISION	CG	56 00N	134 08W	50	5	5	5	5	5	5	5	5	5	5		5	11		11						25315
	CAPE HINCHINBROOK	CG	60 14N	146 39W	185	5	5	5	5	5	5	5	5	5	5	5	5									26417
	CAPE LISBURNE	AFS	68 52N	166 08W	52	1	1	1	1	1	1	1	1	1	1	1	1			12						26631
	CAPE NEWENHAM	AFS	58 40N	162 10W	543	1	1	1	1	1	1	1	1	1	1	1	1			12						25623
	CAPE ROMANZOF	AFS	61 47N	165 52W	434	1	1	1	1	1	1	1	1	1	1	1	1			12						26633
	CAPE SAINT ELIAS	CG	59 48N	144 36W	58	5	5	5	5	5	5	5	5	5	5	5	5	12		12						25401
	CAPE SARICHEF	CG	54 36N	164 56W	176	5	5	5	5	5	5	5	5	5	5	5	5			12						25622
	CAPE SPENCER LS	CG	58 12N	136 38W	88	6	6	6	6	6	6	6	6	6	6	6	6	12		12						25316
	CIRCLE HOT SPRINGS	SAWR	65 29N	144 36W	935					3	3	3	3	3	3	3	3									26419
	COLD BAY	WBAS	55 12N	162 43W	96	1	1	1	1	1	1	1	1	1	1	1	1			12						25624
	CORDOVA	WBAS	60 30N	145 30W	44	1	1	1	1	1	1	1	1	1	1	1	1			12						26410
	CRAIG	A	55 29N	133 09W	13	5	5	5	5	5	5	5	5	5	5	5	5									25317

RECORDS INDEX ARRANGED BY YEAR

ALASKA

YEAR	NAME	TYPE	LAT.	LONG.	ELEV.	HOURLY RECORDS BY MONTH 1 = 24 OBS PER DAY J	F	M	A	M	J	J	A	S	O	N	D	NUMBER OF MONTHS IN YEAR WITH SYNOPTIC FORM	METL SUMMARY	BAROGRM	THERMGRM	TRIPLE REGISTER	WIND RECORDER	HUMIDITY RECORDER	RADAR LG	WBAN NUMBER
1957	CROOKED CREEK	A	61 52N	158 15W	125	5	5	5	5	5	5															26518
	DILLINGHAM	SAWR	59 03N	158 27W	50	5	5	5	5	4	5	4	5	5	4	4	5									25513
	DUTCH HARBOR	SAWR	53 53N	166 32W	13	5	4	5	5	5	5	5	5	5												25714
	EAGLE	A	64 46N	141 12W	836	5	5	5	5	5	5	5	5	5	5	5	5									26422
	EIELSON	AFB	64 39N	147 04W	539	1	1	1	1	1	1	1	1	1	1	1	1			12			12			26407
	EKLUTNA LAKE	COOP	61 24N	149 09W	880																			12		
	ELDRED ROCK LS	CG	58 58N	135 13W	54	5	5	5	5	5	5	5	5	5	5	5	5									25318
	ELMENDORF	AFB	61 15N	149 48W	258	1	1	1	1	1	1	1	1	1	1	1	1			12			12			26401
	FAIRBANKS	WBAS	64 49N	147 52W	440	1	1	1	1	1	1	1	1	1	1	1	1			12	12					26411
	FAREWELL	CAA	62 32N	153 54W	1503	1	1	1	1	1	1	1	1	1	1	1	1			12						26519
	FIVE FINGER LS	CG	57 16N	133 37W	30	5	5	5	5	5	5	5	5	5	5	5	5									25319
	FLAT	A	62 27N	158 00W	326	3	3	3	3	3	3	3	3	3	3	3	3									26520
	FORT YUKON	CAA	66 35N	145 18W	425	6	6	6	6	6	6	6	6	6	6	6	6			12						26413
	GALENA	AFS	64 43N	156 54W	125	1	1	1	1	1	1	1	1	1	1	1	1			12						26501
	GAMBELL	SAWR	63 51N	171 36W	30	3	3	3	3																	
	GUARD ISLAND LS	CG	55 27N	131 53W	20	5	5	5	5	5	5	5	5	5	5	5	5									25320
	GULKANA	CAA	62 09N	145 27W	1579	1	1	1	1	1	1	1	1	1	1	1	1			12						26425
	GUSTAVUS	CAA	58 25N	135 42W	29	1	1	1	1	1	1	1	1	1	1	1	1			12						25322
	HOMER	CAA	59 38N	151 30W	73	1	1	1	1	1	1	1	1	1	1	1	1			12						25507
	HUGHES	A	66 04N	154 14W	545	5	5	5	5	5	5	5	5	5	5	5	5									26522
	ICY BAY	SAWR	59 59N	141 48W	10	1	5	5	5																	
	ILIAMNA	CAA	59 45N	154 55W	152	1	1	1	1	1	1	1	1	1	1	1	1			12						25506
	INDIAN MOUNTAIN	AFS	66 03N	153 45W	1075	1	1	1	1	1	1	1	1	1	1	1	1			12						26535
	JUNEAU	WBAS	58 22N	134 35W	22	1	1	1	1	1	1	1	1	1	1	1	1			12	12	12				25309
	KENAI	CAA	60 34N	151 15W	91	1	1	1	1	1	1	1	1	1	1	1	1			12						26523
	KETCHIKAN	SAWR	55 20N	131 34W	0	4	4	4	5	5	5	5	5	5	5	5	5									25325
	KING SALMON	WBAS	58 41N	156 39W	49	1	1	1	1	1	1	1	1	1	1	1	1			12						25503
	KODIAK	NAF	57 45N	152 30W	112	1	1	1	1	1	1	1	1	1	1	1	1			12			12	12		25501
	KOTZEBUE	WBAS	66 52N	162 38W	20	1	1	1	1	1	1	1	1	1	1	1	1			12						26616
	LADD	AAB	64 51N	147 35W	484	1	1	1	1	1	1	1	1	1	1	1	1			12						26403
	LINCOLN ROCK	CG	56 03N	132 46W	25	5	5	5	5	5	5	5	5	5	5	5	5									25326
	MANLEY HOT SPRINGS	A	65 00N	150 39W	325	5	5	5	5	5	5	5	5													26524
	MCCARTHY	SAWR	61 26N	142 55W	1600	3	3	4	3	3	3	3	3	3	3	3	3									
	MCGRATH	WBAS	62 58N	155 37W	341	1	1	1	1	1	1	1	1	1	1	1	1			12						26510
	MIDDLETON ISLAND	CAA	59 28N	146 19W	45	1	1	1	1	1	1	1	1	1	1	1	1			12						25402
	MINCHUMINA	CAA	63 53N	152 17W	701	1	1	1	1	1	1	1	1	1	1	1	1			12						26512
	MOSES POINT	CAA	64 42N	162 03W	21	1	1	1	1	1	1	1	1	1	1	1	1			12						26620
	MOUNTAIN VILLAGE	SA	62 07N	163 43W	44	3	3	3	3	3	3	3	3	3	3	3	3	12		12						26621
	NENANA	CAA	64 33N	149 05W	364	1	1	1	1	1	1	1	1	1	1	1	1			12						26435
	NOME	WBAS	64 30N	165 26W	18	1	1	1	1	1	1	1	1	1	1	1	1			12	12	07				26617
	NORTH DUTCH ISLAND	CAA	60 46N	147 48W	39	4																				26436
	NORTHEAST CAPE	AFS	63 19N	168 56W	38	6	6	6	6	6	6	1	1	1	1	1	1			06						26632
	NORTHWAY	WBAS	62 57N	141 56W	1718	7	6	7	6	7	6	6		1	1	1	1			10						26412
	NUNIVAK	SA	60 23N	166 12W	50	4	4	4	4	4	4	4	4	4	4	4	4	12		12						26622
	NYAC	SAWR	61 00N	159 59W	450	3	3	3	3	3	3	3	3	3	3	3	3									26525
	PALMER	A	61 36N	149 05W	198	3	3	3	3	3	3	3	3	3	3	3	3									25331
	PETERSBURG	A	56 49N	132 57W	50	5	5	5	5	5	5	5	5	5	5	5	5									25329
	PLATINUM	A	59 01N	161 47W	20	6	6	6	6	6	6	6	6	6	6	6	6			12						25613
	POINT LAY	SA	69 45N	163 03W	28	4	4	4	4	4	4	4	4	4	4	4	4	10		10						26624
	POINT RETREAT	CG	58 25N	134 57W	20	5	5	5	5	5	5	5	5	5	5	5	5									25330
	PORT ALEXANDER	A	56 15N	134 39W	18	5	5	5	5	5	5	5	5	5	5	5	5									25348
	PORT HEIDEN	A	56 57N	158 37W	92	5	5	5	5	5	5	5	5	5	5	5	5	04		03						25508
	PUNTILLA	A	62 06N	152 45W	1837	6	6	6	6	6	6	6	6													26526
	SAINT PAUL ISLAND	WBAS	57 09N	170 13W	28	5	5	5	5	5	5	5	5	5	5	5	5			12						25713
	SEWARD	SAWR	60 08N	149 25W	17	3	3																			
	SEWARD	A	60 07N	149 27W	76	6	6	6	6	6	6	6	6	6	6	6	6			12						26438
	SHEEP MOUNTAIN	A	61 48N	147 41W	2280	5	5	5	5	5	5	5	5	5	5	5	5									26439
	SHEMYA	SAWR	52 43N	174 06E	93	1	1	1	1	1	1	1	1	1	1	1	1			12						45715
	SHEMYA	AFB	52 43N	174 06E	132															12						45708
	SISTER ISLAND	A	58 10N	135 15W	35	5	5	5	5	5	5	5	5	5	5	5	5									25341
	SITKA	CAA	57 04N	135 21W	66	1	1	1	1	1	1	1	1	1	1	1	1			12						25333
	SKAGWAY	A	59 27N	135 19W	18	5	5	5	5	5	5	5	5	5	5	5	5									25335
	SKWENTNA	CAA	61 58N	151 12W	153	1	1	1	1	1	1	1	1	1	1	1	1			12						26514
	SLEETMUTE	A	61 42N	157 11W	285										5	5	5									
	SPARREVOHN MOUNTAIN	AFS	61 06N	155 34W	1729	1	1	1	1	1	1	1	1	1	1	1	1			12						26534
	SUMMIT	CAA	63 20N	149 08W	2410	1	1	1	1	1	1	1	1	1	1	1	1			12						26414
	TALKEETNA	CAA	62 18N	150 06W	351	1	1	1	1	1	1	1	1	1	1	1	1			12						26528
	TANANA	CAA	65 10N	152 06W	240	1	1	1	1	1	1	1	1	1	1	1	1			12						26529
	TATALINA	AFB	62 54N	155 59W	939	1	1	1	1	1	1	1	1	1	1	1	1			12						26536
	TELLER	A	65 16N	166 21W	10	5	5	5	5	5	5	5	5	5	5	5	5									26626
	TIN CITY	AFS	65 34N	167 55W	271	1	1	1	1	1	1	1	1	1	1	1	1			12						26634
	TREE POINT LIGHT STA	CG	54 48N	130 56W	36	5	5	5	5	5	5	5	5	5	5	5	5									25337
	UMIAT	SAWR	69 22N	152 08W	337	1	1	1	1	1	1	5														26508
	UMNAK	SAWR	53 23N	167 54W	130								5	5	5	5	5									25621
	UNALAKLEET	CAA	63 53N	160 48W	21	1	1	1	1	1	1	1	1	1	1	1	1			12						26627
	UPPER RUSSIA LAKE	SAWR	60 21N	150 06W	700	3	5	3	5	3	5	5	5	5	3	5	3									
	VALDEZ	A	61 07N	146 16W	15	5	5	5	5	5	5	5	5	5	5	5	5									26442
	WAINWRIGHT	SA	70 37N	160 04W	29	5	5	5	5	5	5	5	5	5	5	5	5	12		12						27503
	WALES	SA	65 37N	168 03W	18	3	3	3	3	3	3	3	3	3	3	3	3	12		12						26618
	WRANGELL	A	56 28N	132 23W	43	5	5	5	5	5	5	5	5	5	5	5	5									25338
	YAKATAGA	CAA	60 05N	142 30W	33	1	1	1	1	1	1	1	1	1	1	1	1			12						26445
	YAKUTAT	WBAS	59 31N	139 40W	31	1	1	1	1	1	1	1	1	1	1	1	1			12	12					25339
1958	ADAK	NS	51 53N	176 39W	14	1	1	1	1	1	1	1	1	1	1	1	1			12			12	12		25704
	ANCHORAGE	WBAS	61 10N	149 59W	105	1	1	1	1	1	1	1	1	1	1	1	1			12	12		12			26451
	ANGOON	A	57 31N	134 35W	14	5	5	5	5	5	5	5	5	5	5	5	5									25310
	ANIAK	CAA	61 35N	159 32W	91	1	1	1	1	1	1	1	1	1	1	1	1			12						26516
	ANNETTE	WBAS	55 02N	131 34W	113	1	1	1	1	1	1	1	1	1	1	1	1			12			12			25308
	ATTU	NS	52 48N	173 10E	92	5	5	5	5	5	5									06			06	06		45709
	BARROW	WBAS	71 18N	156 47W	31	1	1	1	1	1	1	1	1	1	1	1	1			12	12	12				27502

RECORDS INDEX ARRANGED BY YEAR

ALASKA

YEAR	NAME	TYPE	LAT.	LONG.	ELEV.	HOURLY RECORDS BY MONTH 1 = 24 OBS PER DAY: J	F	M	A	M	J	J	A	S	O	N	D	NUMBER OF MONTHS IN YEAR WITH: SYNOPTIC FORM	METL SUMMARY	BAROGRM	THERMGRM	TRIPLE REGISTER	WIND RECORDER	HUMIDITY RECORDER	RADAR LG	WBAN NUMBER
1958	BARTER ISLAND	WBAS	70 08N	143 38W	50	1	1	1	1	1	1	1	1	1	1	1	1			12						27401
	BETHEL	WBAS	60 47N	161 43W	15	1	1	1	1	1	1	1	1	1	1	1	1			12						26615
	BETTLES	CAA	66 55N	151 31W	672	1	1	1	1	1	1	1	1	1	1	1	1			12						26533
	BIG DELTA	CAA	64 00N	145 44W	1275	1	1	1	1	1	1	1	1	1	1	1	1			12						26415
	CAPE DECISION	CG	56 00N	134 08W	50	5	5	5	5	5	5	5	5	5	5	5	5	12		12						25315
	CAPE HINCHINBROOK	CG	60 14N	146 39W	185	5	5	5	5	5	5	5	5	5	5	5	5									26417
	CAPE LISBURNE	AFS	68 52N	166 08W	52	1	1	1	1	1	7	7	7	7	7	7	7			12						26631
	CAPE NEWENHAM	AFS	58 40N	162 10W	543	1	1	1	1	1	7	7	7	7	7	7	7			12						25623
	CAPE ROMANZOF	AFS	61 47N	165 52W	434	1	1	1	1	1	7	7	7	7	7	7	7			12						26633
	CAPE SAINT ELIAS	CG	59 48N	144 36W	58	5	5	5	5	5	5	5	5	5	5	5	5	12		12						25401
	CAPE SARICHEF	CG	54 36N	164 56W	176	5	5	5	5	5	5	5	5	5	5	5	5			12						25622
	CAPE SPENCER LS	CG	58 12N	136 38W	88	6	6	6	6	6	6	6	6	6	6	6	6	12		12						25316
	CIRCLE HOT SPRINGS	SAWR	65 29N	144 36W	935	3	3	5	3	4	3	3	3													26419
	COLD BAY	WBAS	55 12N	162 43W	96	1	1	1	1	1	1	1	1	1	1	1	1			12						25624
	CORDOVA	WBAS	60 30N	145 30W	44	1	1	1	1	1	1	1	1	1	1	1	1			12						26410
	CRAIG	A	55 29N	133 09W	13	5	5	5	5	5	5	5	5	5	5	5	5									25317
	DILLINGHAM	SAWR	59 03N	158 27W	50	5	5	5	5	5	5	5	5	4	5	5	5									25513
	EAGLE	A	64 46N	141 12W	821	5	5	5	5	5	5	5	5	5	5	5	5									26422
	EIELSON	AFB	64 39N	147 04W	539	1	1	1	1	1	1	1	1	1	1	1	1			12			12			26407
	EKLUTNA LAKE	COOP	61 24N	149 09W	880																			12		
	ELDRED ROCK LS	CG	58 58N	135 13W	54	5	5	5	5	5	5	5	5	5	5	5	5									25318
	ELMENDORF	AFB	61 15N	149 48W	258	1	1	1	1	1	1	1	1	1	1	1	1			12			08			26401
	FAIRBANKS	WBAS	64 49N	147 52W	440	1	1	1	1	1	1	1	1	1	1	1	1			12	12					26411
	FAREWELL	CAA	62 32N	153 54W	1503	1	1	1	1	1	1	1	1	1	1	1	1			12						26519
	FIVE FINGER LS	CG	57 16N	133 37W	30	5	5	5	5	5	5	5	5	5	5	5	5									25319
	FLAT	A	62 27N	158 00W	326	3	3	3	3	3	3	3	3	3	3	3	3									26520
	FORT GREELY	ASC	63 48N	145 01W	1580															07			02	06		26406
	FORT YUKON	CAA	66 35N	145 18W	425	6	6	6	6	6	6	6	6	6	6	6	6			12						26413
	GALENA	AFS	64 43N	156 54W	125	1	1	1	1	1	1	1	1	1	1	1	1			12						26501
	GUARD ISLAND LS	CG	55 27N	131 53W	20	5	5	5	5	5	5	5	5	5	5	5	5									25320
	GULKANA	CAA	62 09N	145 27W	1579	1	1	1	1	1	1	1	1	1	1	1	1			12						26425
	GUSTAVUS	CAA	58 25N	135 42W	29	1	1	1	1	1	1	1	1	1	1	1	1			12						25322
	HOMER	CAA	59 38N	151 30W	73	1	1	1	1	1	1	1	1	1	1	1	1			12						25507
	HUGHES	A	66 04N	154 14W	545	5	5	5	5	5	5	5	5	5	5	5	5									26522
	ILIAMNA	CAA	59 45N	154 55W	152	1	1	1	1	1	1	1	1	1	1	1	1			12						25506
	INDIAN MOUNTAIN	AFS	66 03N	153 45W	1075	1	1	1	1	1	7	7	7	7	7	7	7			12						26535
	JUNEAU	WBAS	58 22N	134 35W	22	1	1	1	1	1	1	1	1	1	1	1	1			12	12	12				25309
	KENAI	CAA	60 34N	151 15W	91	1	1	1	1	1	1	1	1	1	1	1	1			12						26523
	KETCHIKAN	SAWR	55 20N	131 34W	0	5	5	5	5	5	5	5	5	5	5	5	5									25325
	KING SALMON	WBAS	58 41N	156 39W	49	1	1	1	1	1	1	1	1	1	1	1	1			12						25503
	KODIAK	NAF	57 45N	152 30W	112	1	1	1	1	1	1	1	1	1	1	1	1			12			12	12		25501
	KOTZEBUE	WBAS	66 52N	162 38W	20	1	1	1	1	1	1	1	1	1	1	1	1			12						26616
	KULIK LAKE	SAWR	58 59N	155 07W	400							5	4	4												
	LADD	AAB	64 51N	147 35W	484	1	1	1	1	1	1	1	1	1	1	1	1			12			01			26403
	LINCOLN ROCK	CG	56 03N	132 46W	25	5	5	5	5	5	5	5	5	5	5	5	5									25326
	MANLEY HOT SPRINGS	A	64 59N	150 40W	265	5	5	5	5	5	5	5	5	5	5	5	5									26524
	MCCARTHY	SAWR	61 26N	142 55W	1600	3	3	3	3	3	3	3	3	3	3	3	3									
	MCGRATH	WBAS	62 58N	155 37W	341	1	1	1	1	1	1	1	1	1	1	1	1			12						26510
	MIDDLETON ISLAND	CAA	59 28N	146 19W	45	1	1	1	1	1	1	1	1	1	1	1	1			12						25402
	MINCHUMINA	CAA	63 53N	152 17W	701	1	1	1	1	1	1	1	1	1	1	1	1			12						26512
	MOSES POINT	CAA	64 42N	162 03W	21	1	1	1	1	1	1	1	1	1	1	1	1			12						26620
	MOUNTAIN VILLAGE	SA	62 07N	163 43W	44	3	3	3	3	3	3	3	3	3	3	3	3	12		12						26621
	NENANA	CAA	64 33N	149 05W	364	1	1	1	1	1	1	1	1	1	1	1	1			12						26435
	NOME	WBAS	64 30N	165 26W	18	1	1	1	1	1	1	1	1	1	1	1	1			12	12					26617
	NORTHEAST CAPE	AFS	63 19N	168 56W	33	1	1	1	1	1	7	7	7	7	7	7	7			12						26632
	NORTHWAY	CAA	62 57N	141 56W	1718	1	1	1	1	1	1	1	1	1	1	1	1			12						26412
	NUNIVAK	SA	60 23N	166 12W	50	4	4	4	4	4	4	4	4	4	4	4	4	12		12						26622
	NYAC	SAWR	61 00N	159 59W	450	3	3	3	3	3	3	3	3	3	3	3										26525
	PALMER	A	61 36N	149 05W	225	3	3	3	3	3	3	3	3	3		3	3									25331
	PETERSBURG	A	56 49N	132 57W	50	5	5	5	5	5	5	5	5	5	5	5	5									25329
	PLATINUM	A	59 01N	161 47W	20	6	6	6	6	6	6	6	6	6	6	6	6			12						25613
	POINT LAY	SA	69 45N	163 03W	12	3	3	3	3	3	3	3	3			3	3	03		03						26624
	POINT RETREAT	CG	58 25N	134 57W	20	5	5	5	5	5	5	5	5	5	5	5	5									25330
	PORT ALEXANDER	A	56 15N	134 39W	18	5	5	5	5	5	5	5	5	5	5	5	5									25348
	PORT HEIDEN	A	56 57N	158 37W	92	5	5	5	5	5	5	5	5	5	5	5	5									25508
	PUNTILLA	A	62 06N	152 45W	1837							5	5	5	5	5	5									26526
	SAINT PAUL ISLAND	WBAS	57 09N	170 13W	28	5	5	5	5	5	5	5	5	5	5	5	5			12						25713
	SEWARD	SAWR	60 08N	149 25W	17				3																	
	SEWARD	A	60 07N	149 27W	76	6	6	6	6	6	6	6	6	6	6	6	6			12						26438
	SHEEP MOUNTAIN	A	61 48N	147 41W	2280	5	5	5	5	5	5	5	5	5	5	5	5									26439
	SHEMYA	NS	52 43N	174 06E	113						4	4	4	4	4	4	4			07			07	07		45714
	SHEMYA	SAWR	52 43N	174 06E	93	1	1	1	1	1	1	1	1	1	1	1	1			12						45715
	SISTER ISLAND	A	58 10N	135 15W	35	5	5	5	5	5	5	5	5	5	5	5	5									25341
	SITKA	CAA	57 04N	135 21W	66	1	1	1	1	1	1	1	1	1	1	1	1			12						25333
	SKAGWAY	A	59 27N	135 19W	18	5	5	5	5	5	5	5	5	5	5	5	5									25335
	SKWENTNA	CAA	61 58N	151 12W	153	1	1	1	1	1	1	1	1	1	1	1	1			12						26514
	SLEETMUTE	A	61 42N	157 11W	285	5	5	5	5	5	5	5	5	5	5	5	5									
	SPARREVOHN MOUNTAIN	AFS	61 06N	155 34W	1729	1	1	1	1	1	7	7	7	7	7	7	7			12						26534
	SUMMIT	CAA	63 20N	149 08W	2410	1	1	1	1	1	1	1	1	1	1	1	1			12						26414
	TALKEETNA	CAA	62 18N	150 06W	351	1	1	1	1	1	1	1	1	1	1	1	1			12						26528
	TANANA	CAA	65 10N	152 06W	240	1	1	1	1	1	1	1	1	1	1	1	1			12						26529
	TATALINA	AFB	62 54N	155 59W	939	1	1	1	1	1	7	7	7	7	7	7	7			12						26536
	TELLER	A	65 16N	166 21W	10				5	5	5	5	5	5	5	5	5									26626
	TIN CITY	AFS	65 34N	167 55W	271	1	1	1	1	1	7	7	7	7	7	7	7			12						26634
	TREE POINT LIGHT STA	CG	54 48N	130 56W	36	5	5	5	5	5	5	5	5	5	5	5	5									25337
	UMIAT	SAWR	69 22N	152 08W	337										3	5	3									26508
	UNALAKLEET	CAA	63 53N	160 48W	21	1	1	1	1	1	1	1	1	1	1	1	1			12						26627
	UPPER RUSSIA LAKE	SAWR	60 21N	150 06W	700	5	5	3	3	3	3	3	3	3	3	3	3									
	VALDEZ	A	61 07N	146 16W	15	5	5	5	5	5	5	5	5	5	5	5	5									26442
	WAINWRIGHT	A	70 37N	160 04W	29	5	5	5	5	5	5	5	5	5	5	5	5	03		03						27503

RECORDS INDEX ARRANGED BY YEAR

ALASKA

YEAR	NAME	TYPE	LAT.	LONG.	ELEV.	HOURLY RECORDS BY MONTH (1 = 24 OBS PER DAY) J	F	M	A	M	J	J	A	S	O	N	D	NUMBER OF MONTHS IN YEAR WITH: SYNOPTIC FORM	METL SUMMARY	BAROGRM	THERMGRM	TRIPLE REGISTER	WIND RECORDER	HUMIDITY RECORDER	RADAR LG	WBAN NUMBER
1958	WALES	SA	65 37N	168 03W	18	3	3	3	3	3	3	3	3	3	3	3	3	12		12						26618
	WRANGELL	A	56 28N	132 23W	43	5	5	5	5	5	5	5	5	5	5	5	5									25338
	YAKATAGA	CAA	60 05N	142 30W	33	1	1	1	1	1	1	1	1	1	1	1	1			12						26445
	YAKUTAT	WBAS	59 31N	139 40W	31	1	1	1	1	1	1	1	1	1	1	1	1			12	12					25339
1959	ADAK	NS	51 53N	176 39W	14	1	1	1	1	1	1	1	1	1	1	1	1			12			12	12		25704
	ANCHORAGE	WBAS	61 10N	149 59W	105	1	1	1	1	1	1	1	1	1	1	1	1			12	12		12			26451
	ANCHORAGE	CAA	61 13N	149 50W	134					5	3	3														26409
	ANGOON	A	57 31N	134 35W	14	5	5	5	5	5	5	5	5	5	5	5	5									25310
	ANIAK	CAA	61 35N	159 32W	91	1	1	1	1	1	1	1	1	1	1	1	1			12						26516
	ANNETTE	WBAS	55 02N	131 34W	113	1	1	1	1	1	1	1	1	1	1	1	1			12			12			25308
	BARROW	WBAS	71 18N	156 47W	31	1	1	1	1	1	1	1	1	1	1	1	1			12	12	12				27502
	BARTER ISLAND	WBAS	70 08N	143 38W	50	1	1	1	1	1	1	1	1	1	1	1	1			12						27401
	BETHEL	WBAS	60 47N	161 48W	131	1	1	1	1	1	1	1	1	1	1	1	1			12						26615
	BETTLES	CAA	66 55N	151 31W	672	1	1	1	1	1	1	1	1	1	1	1	1			12						26533
	BIG DELTA	CAA	64 00N	145 44W	1275	1	1	1	1	1	1	1	1	1	1	1	1			12						26415
	CAPE DECISION	CG	56 00N	134 08W	50	5	5	5	5	5	5	5	5	5	5	5	5	12		12						25315
	CAPE HINCHINBROOK	CG	60 14N	146 39W	185	5	5	5	5	5	5	5	5	5	5	5	5									26417
	CAPE LISBURNE	AFS	68 52N	166 08W	52	7	7	7	7	7	7	7	7	7	7	7	7			12						26631
	CAPE NEWENHAM	AFS	58 40N	162 10W	543	7	7	7	1	1	1	1	1	1	1	1	1			12						25623
	CAPE ROMANZOF	AFS	61 47N	165 52W	434	7	7	7	1	1	1	1	1	1	1	1	1			12						26633
	CAPE SAINT ELIAS	CG	59 48N	144 36W	58	5	5	5	5	5	5	5	5	5	5	5	5	12		10						25401
	CAPE SARICHEF	CG	54 36N	164 56W	176	5	5	5	5	5	5	5	5	5	5	5	5			12						25622
	CAPE SPENCER LS	CG	58 12N	136 38W	88	6	6	6	6	6	6	6	6	6	6	6	6	12		12						25316
	CAPE THOMPSON	SPL	68 06N	165 46W	36								3	3	3	3	3									26636
	CLEAR	SAWR	64 17N	149 11W	580			3	3	3	3	3	3	3	3	3	3									
	COLD BAY	WBAS	55 12N	162 43W	96	1	1	1	1	1	1	1	1	1	1	1	1			12			06			25624
	CORDOVA	WBAS	60 30N	145 30W	44	1	1	1	1	1	1	1	1	1	1	1	1			12						26410
	CRAIG	A	55 29N	133 09W	13	5	5	5	5	5	5	5	5	5	5	5	5									25317
	DILLINGHAM	SAWR	59 03N	158 27W	50	5	5	5	5	5	5	5	5	5	5	5	5									25513
	DRIFTWOOD BAY	AFS	53 59N	166 51W	1277						5	5	5	5	5	5	5									25515
	EAGLE	A	64 46N	141 12W	821	5	5	5	5	5	5	5	5	5	5	5	5									26422
	EIELSON	AFB	64 39N	147 04W	539	1	1	1	1	1	1	1	1	1	1	1	1			12			12			26407
	EKLUTNA LAKE	COOP	61 24N	149 09W	880																			12		
	ELDRED ROCK LS	CG	58 58N	135 13W	54	5	5	5	5	5	5	5	5	5	5	5	5									25318
	ELMENDORF	AFB	61 15N	149 48W	258	1	1	1	1	1	1	1	1	1	1	1	1			12						26401
	FAIRBANKS	WBAS	64 49N	147 52W	440	1	1	1	1	1	1	1	1	1	1	1	1			12	12					26411
	FAREWELL	CAA	62 32N	153 54W	1503	1	1	1	1	1	1	1	1	1	1	1	1			12						26519
	FIVE FINGER LS	CG	57 16N	133 37W	30	5	5	5	5	5	5	5	5	5	5	5	5									25319
	FLAT	A	62 27N	158 00W	326	3	3	3	3	3	3	3	3	3	3	3	3									26520
	FORT GREELY	ASC	63 48N	145 01W	1580																			01		26406
	FORT YUKON	CAA	66 35N	145 18W	425	6	6	6	6	6	6	6	6	6	6	6	6			12						26413
	GALENA	AFS	64 43N	156 54W	125	1	1	1	1	1	1	1	1	1	1	1	1			12						26501
	GUARD ISLAND LS	CG	55 27N	131 53W	20	5	5	5	5	5	5	5	5	5	5	5	5									25320
	GULKANA	CAA	62 09N	145 27W	1579	1	1	1	1	1	1	1	1	1	1	1	1			12						26425
	GUSTAVUS	CAA	58 25N	135 42W	29	1	1	1	1	1	1	1	1	1	1	1	1			12						25322
	HOMER	CAA	59 38N	151 30W	73	1	1	1	1	1	1	1	1	1	1	1	1			12						25507
	HUGHES	A	66 04N	154 14W	545	5	5	5	5	5	5	5	5	5	5	5	5									26522
	ILIAMNA	CAA	59 45N	154 55W	152	1	1	1	1	1	1	1	1	1	1	1	1			12						25506
	INDIAN MOUNTAIN	AFS	66 03N	153 45W	1075	7	7	7	7	7	7	7	7	7	7	7	7			12						26535
	JUNEAU	WBAS	58 22N	134 35W	20	1	1	1	1	1	1	1	1	1	1	1	1			12	12	03	03			25309
	KENAI	CAA	60 34N	151 15W	91	1	1	1	1	1	1	1	1	1	1	1	1			12						26523
	KETCHIKAN	SAWR	55 20N	131 34W	0	5	5	5	5	5	5	5	5	5	5	5	5									25325
	KING SALMON	WBAS	58 41N	156 39W	49	1	1	1	1	1	1	1	1	1	1	1	1			12						25503
	KODIAK	NAF	57 45N	152 30W	112	1	1	1	1	1	1	1	1	1	1	1	1			12			12	12		25501
	KOTZEBUE	WBAS	66 52N	162 38W	20	1	1	1	1	1	1	1	1	1	1	1	1			12						26616
	LADD	AAB	64 51N	147 35W	484	1	1	1	1	1	1	1	1	1	1	1	1			12			12			26403
	LINCOLN ROCK	CG	56 03N	132 46W	25	5	5	5	5	5	5	5	5	5	5	5	5									25326
	MANLEY HOT SPRINGS	A	64 59N	150 40W	265	5	5	5	5	5	5	5	5	5	5	5	5									26524
	MCCARTHY	SAWR	61 26N	142 55W	1600	3	3		3	3	3	3	3	3	3	3	3									
	MCGRATH	WBAS	62 58N	155 37W	341	1	1	1	1	1	1	1	1	1	1	1	1			12						26510
	MIDDLETON ISLAND	CAA	59 28N	146 19W	45	1														01						25402
	MIDDLETON ISLAND	AFS	59 27N	146 19W	121	7	7	1	1	1	1	1	1	1	1	1	1			12						25403
	MINCHUMINA	CAA	63 53N	152 17W	701	1	1	1	1	1	1	1	1	1	1	1	1			12						26512
	MOSES POINT	CAA	64 42N	162 03W	21	1	1	1	1	1	1	1	1	1	1	1	1			12						26620
	MOUNTAIN VILLAGE	SA	62 07N	163 43W	44	3	3	3	3	3	3	3	3	3	3	3	3	12		12						26621
	NENANA	CAA	64 33N	149 05W	364	1	1	1	1	1	1	1	1	1	1	1	1			12						26435
	NIKOLSKI	AFS	52 55N	168 47W	705						1	1	1	1	1	1	1									25626
	NOME	WBAS	64 30N	165 26W	18	1	1	1	1	1	1	1	1	1	1	1	1			12	12					26617
	NORTHEAST CAPE	AFS	63 19N	168 56W	33	1	1	1	1	1	1	1	1	1	1	1	1			12						26632
	NORTHWAY	CAA	62 57N	141 56W	1718	1	1	1	1	1	1	1	1	1	1	1	1			12						26412
	NUNIVAK	SA	60 23N	166 12W	35	3	3				3	3	3	3	3	3	3	09		09						26622
	NYAC	SAWR	61 00N	159 59W	450				3	3	3	3	3	3	3	3	3									26525
	PALMER	A	61 36N	149 07W	230	3	3	3	3	3	3	3	3	3	3	3	3									25331
	PETERSBURG	A	56 49N	132 57W	50	5	5	5	5	5	5	5	5	5	5	5	5									25329
	PLATINUM	A	59 01N	161 47W	20	6	6	6	6	5	5	5	5	4	4	4	4			12						25613
	POINT BARROW	AFS	71 18N	156 47W	8								5	5	5	5	5									27506
	POINT LAY	SA	69 45N	163 03W	12	3	3	3	3																	26624
	POINT RETREAT	CG	58 25N	134 57W	20	5	5	5	5	5	5	5	5	5	5	5	5									25330
	PORT ALEXANDER	A	56 15N	134 39W	18	5	5	5	5	5	5	5	5	5	5	5	5									25348
	PORT HEIDEN	A	56 57N	158 37W	92	5	5	5	5	5	5	5	5	5	5	5	5									25508
	PORT MOLLER	AFS	56 00N	160 31W	1038						5	5	5	5	5	5	5									25625
	PUNTILLA	A	62 06N	152 45W	1837	5	5	5	5	5	5	5	5	5	5	5	5									26526
	SAINT PAUL ISLAND	WBAS	57 09N	170 13W	28	5	5	5	5	5	5	5	5	5	5	5	5			12						25713
	SENTINEL ISLAND	CG	58 33N	134 55W	60												5									
	SEWARD	A	60 07N	149 27W	76	6	6	6	6	6	6	6	6	6	6	6	6			12						26438
	SHEEP MOUNTAIN	A	61 48N	147 41W	2280	5	5	5	5	5	5	5	5	5	5	5	5									26439
	SHEMYA	NS	52 43N	174 06E	113	4	4	4	4	4	4	4	1							08			08	07		45714
	SHEMYA	SAWR	52 43N	174 06E	93	1	1	1	1	1	1	1	1	1	1	1	1			12			05			45715
	SISTER ISLAND	A	58 10N	135 15W	35	5	5	5	5	5	5	5	5	5	5	5	5									25341

RECORDS INDEX ARRANGED BY YEAR

ALASKA

YEAR	NAME	TYPE	LAT.	LONG.	ELEV.	HOURLY RECORDS BY MONTH 1 = 24 OBS PER DAY J	F	M	A	M	J	J	A	S	O	N	D	NUMBER OF MONTHS IN YEAR WITH SYNOPTIC FORM	METL SUMMARY	BAROGRAM	THERMOGRAM	TRIPLE REGISTER	WIND RECORDER	HUMIDITY RECORDER	RADAR LG	WBAN NUMBER
1959	SITKA	CAA	57 04N	135 21W	66	1	1	1	1	1	1	1	1	1	1	1	1			12						25333
	SKAGWAY	A	59 27N	135 19W	18	5	5	5	5	5	5	5	5	5	5	5	5									25335
	SKWENTNA	A	61 58N	151 12W	158	1	1	1	1	1	1	1	1	1	1	1	1			12						26514
	SLEETMUTE	A	61 42N	157 11W	285	5	5	5	5	5	5	5	5	5	5	5	5									
	SPARREVOHN MOUNTAIN	AFS	61 06N	155 34W	1729	7	7	7	7	7	7	7	7	7	7	7	7			12						26534
	SUMMIT	CAA	63 20N	149 08W	2410	1	1	1	1	1	1	1	1	1	1	1	1			12						26414
	TALKEETNA	CAA	62 18N	150 06W	351	1	1	1	1	1	1	1	1	1	1	1	1			12						26528
	TANANA	CAA	65 10N	152 06W	240	1	1	1	1	1	1	1	1	1	1	1	1			12						26529
	TATALINA	AFB	62 54N	155 59W	939	7	7	7	7	7	7	7	7	7	7	7	7			12						26536
	TELLER	A	65 16N	166 21W	10	5	5	5	5	5	5	5	5	5	5	5	5									26626
	TIN CITY	AFS	65 34N	167 55W	271	7	7	7	7	7	7	7	7	7	7	7	7			12						26634
	TREE POINT LIGHT STA	CG	54 48N	130 56W	36	5	5	5	5	5	5	5	5	5	5	5	5									25337
	UMIAT	SAWR	69 22N	152 08W	337	3	4	4	4	4	4	4	4	4	4	4	4									26508
	UMNAK	SAWR	53 23N	167 54W	130	5	5	5			4	5	5	6	6	6	6									25621
	UNALAKLEET	CAA	63 53N	160 48W	21	1	1	1	1	1	1	1	1	1	1	1	1			12						26627
	UPPER RUSSIA LAKE	SAWR	60 21N	150 06W	700	3	3	3	3	3	3	3	3	3	3	3	3									
	VALDEZ	A	61 07N	146 16W	15	5	5	5	5	5	5	5	5	5	5	5	5									26442
	WAINWRIGHT	A	70 37N	160 04W	29	5	5	5	5	5	5	5	5	5	5	5	5									27503
	WALES	SA	65 37N	168 03W	18	3	3	3	3	3	3	3	3	3	3	3	3	12		12						26618
	WRANGELL	A	56 28N	132 23W	43	5	5	5	5	5	5	5	5	5	5	5	5									25338
	YAKATAGA	CAA	60 05N	142 30W	33	1	1	1	1	1	1	1	1	1	1	1	1			12						26445
	YAKUTAT	WBAS	59 31N	139 40W	31	1	1	1	1	1	1	1	1	1	1	1	1			12	10					25339
1960	ADAK	NS	51 53N	176 39W	14	1	1	1	1	1	1	1	1	1	1	1	1			12	05		12	12		25704
	ANCHORAGE	WBAS	61 10N	149 59W	105	1	1	1	1	1	1	1	1	1	1	1	1			12	12		12			26451
	ANGOON	A	57 31N	134 35W	14	5	5	5	5	5	5	5	5	5	5	5	5									25310
	ANIAK	FAA	61 35N	159 32W	91	1	1	1	1	1	1	1	1	1	1	1	1			12						26516
	ANNETTE	WBAS	55 02N	131 34W	113	1	1	1	1	1	1	1	1	1	1	1	1			12			12			25308
	BARROW	WBAS	71 18N	156 47W	31	1	1	1	1	1	1	1	1	1	1	1	1			11	11					27502
	BARTER ISLAND	WBAS	70 08N	143 38W	50	1	1	1	1	1	1	1	1	1	1	1	1			12						27401
	BETHEL	WBAS	60 47N	161 48W	131	1	1	1	1	1	1	1	1	1	1	1	1			12						26615
	BETTLES	FAA	66 55N	151 31W	672	1	1	1	1	1	1	1	1	1	1	1	1			12						26533
	BIG DELTA	FAA	64 00N	145 44W	1275	1	1	1	1	1	1	1	1	1	1	1	1			12						26415
	BIG LAKE	SAWR	61 32N	149 50W	150						3	3	3	3	3	3	3									
	CAPE DECISION	CG	56 00N	134 08W	50	5	5	5	5	5	5	5	5	5	5	5	5	12		12						25315
	CAPE HINCHINBROOK	CG	60 14N	146 39W	185	5	5	5	5	5	5	5	5	5	5	5	5									26417
	CAPE LISBURNE	AFS	68 52N	166 08W	52	7	7	7	7	7	7	7	7	7	7	7	7			12						26631
	CAPE NEWENHAM	AFS	58 40N	162 10W	543	1	1	1	1	1	1	1	1	1	1	1	1			12						25623
	CAPE ROMANZOF	AFS	61 47N	165 52W	434	1	1	1	1	1	1	1	1	1	1	1	1			12						26633
	CAPE SAINT ELIAS	CG	59 48N	144 36W	50	5	5	5	5	5	5	5	5	5	5	5	5	12		06						25401
	CAPE SARICHEF	CG	54 36N	164 56W	176	5	5	5	5	5	5	5	5	5	5	5	5			12						25622
	CAPE SPENCER LS	CG	58 12N	136 38W	88	6	6	6	6	6	6	6	6	6	6	6	6	12		12						25316
	CAPE THOMPSON	SPL	68 06N	165 46W	36	3	3	3	3	3	3	3	3	3	3	3	3									26636
	CLEAR	SAWR	64 17N	149 11W	580	3																				
	COLD BAY	WBAS	55 12N	162 43W	96	1	1	1	1	1	1	1	1	1	1	1	1			12			12			25624
	CORDOVA	WBAS	60 30N	145 30W	44	1	1	1	1	1	1	1	1	1	1	1	1			12						26410
	CRAIG	A	55 29N	133 09W	13	5	5	5	5	5	5	5	5	5	5	5	5									25317
	DILLINGHAM	SAWR	59 03N	158 27W	50	5	5	5	5	5	5	5	5	5	5	5	5									25513
	DRIFTWOOD BAY	AFS	53 59N	166 51W	1277	5	5	5	5	5	5	5	5	5	5	5	5									25515
	DUTCH HARBOR	SAWR	53 53N	166 32W	13												3									25614
	EAGLE	A	64 46N	141 12W	821	5	5	5	5	5	5	5	5	5	5	5	5									26422
	EIELSON	AFB	64 41N	147 05W	569	1	1	1	1	1	1	1	1	1	1	1	1			12			12			26407
	EKLUTNA LAKE	COOP	61 24N	149 09W	880																			12		
	ELDRED ROCK LS	CG	58 58N	135 13W	54	5	5	5	5	5	5	5	5	5	5	5	5									25318
	ELMENDORF	AFB	61 15N	149 48W	258	1	1	1	1	1	1	1	1	1	1	1	1			12						26401
	FAIRBANKS	WBAS	64 49N	147 52W	440	1	1	1	1	1	1	1	1	1	1	1	1			12	12					26411
	FAREWELL	FAA	62 32N	153 54W	1503	1	1	1	1	1	1	1	1	1	1	1	1			12						26519
	FIVE FINGER LS	CG	57 16N	133 37W	30	5	5	5	5	5	5	5	5	5	5	5	5									25319
	FLAT	A	62 27N	158 00W	326	3	3	3	3	3	3	3	3	3	3											26520
	FORT GREELY	ASC	63 48N	145 01W	1580															04			01	10		26406
	FORT YUKON	FAA	66 35N	145 18W	425	6	6	6	6	6	6	6	6	6	6	6	6			12						26413
	GALENA	AFS	64 43N	156 54W	125	1	1	1	1	1	1	1	1	1	1	1	1			12						26501
	GUARD ISLAND LS	CG	55 27N	131 53W	20	5	5	5	5	5	5	5	5	5	5	5	5									25320
	GULKANA	FAA	62 09N	145 27W	1579	1	1	1	1	1	1	1	1	1	1	1	1			12						26425
	GUSTAVUS	FAA	58 25N	135 42W	29	1	1	1	1	1	1	1	1	1	1	1	1			12						25322
	HOMER	FAA	59 38N	151 30W	73	1	1	1	1	1	1	1	1	1	1	1	1			12						25507
	HUGHES	A	66 04N	154 14W	545	5	5	5	5	5	5	5	5	5	5	5	5									26522
	ILIAMNA	FAA	59 45N	154 55W	152	1	1	1	1	1	1	1	1	1	1	1	1			12						25506
	INDIAN MOUNTAIN	AFS	66 03N	153 45W	1075	7	7	7	7	7	7	7	7	7	7	7	7			12						26535
	JUNEAU	WBAS	58 22N	134 35W	20	1	1	1	1	1	1	1	1	1	1	1	1			12	12		12			25309
	KENAI	FAA	60 34N	151 15W	91	1	1	1	1	1	1	1	1	1	1	1	1			12						26523
	KETCHIKAN	SAWR	55 20N	131 34W	0	5	5	5	5	5	5	5	5	5	5	5	5									25325
	KING SALMON	WBAS	58 41N	156 39W	49	1	1	1	1	1	1	1	1	1	1	1	1			12			11			25503
	KODIAK	NAF	57 45N	152 30W	116	1	1	1	1	1	1	1	1	1	1	1	1			12			12	12		25501
	KOTZEBUE	WBAS	66 52N	162 38W	20	1	1	1	1	1	1	1	1	1	1	1	1			12						26616
	LADD	AAB	64 51N	147 35W	484	1	1	1	1	1	1	1	1	1	1					10			10			26403
	LINCOLN ROCK	CG	56 03N	132 46W	25	5	5	5	5	5	5	5	5	5	5	5	5									25326
	MANLEY HOT SPRINGS	A	65 00N	150 39W	265	5	5	5	5	5	5	5	5	5	5	5	5									26524
	MCCARTHY	SAWR	61 26N	142 55W	1600	3	3																			
	MCGRATH	WBAS	62 58N	155 37W	341	1	1	1	1	1	1	1	1	1	1	1	1			12						26510
	MIDDLETON ISLAND	AFS	59 27N	146 19W	121	1	1	1	1	1	1	1	1	1	1	1	1			12						25403
	MINCHUMINA	FAA	63 53N	152 17W	701	1	1	1	1	1	1	1	1	1	1	1	1			11						26512
	MOSES POINT	FAA	64 42N	162 03W	21	1	1	1	1	1	1	1	1	1	1	1	1			12						26620
	MOUNTAIN VILLAGE	SA	62 07N	163 43W	44	3	3	3	3	3	3	3	3	3	3	3	3	12		12						26621
	NENANA	FAA	64 33N	149 05W	364	1	1	1	1	1	1	1	1	1	1	1	1			12						26435
	NIKOLSKI	AFS	52 55N	168 47W	705	1	1	1	1	1	1	1	1	1	1	1	1									25626
	NOME	WBAS	64 30N	165 26W	18	1	1	1	1	1	1	1	1	1	1	1	1			12	12					26617
	NORTHEAST CAPE	AFS	63 19N	168 56W	33	1	1	1	1	1	1	1	1	1	1	1	1			12						26632
	NORTHWAY	FAA	62 57N	141 56W	1718	1	1	1	1	1	1	1	1	1	1	1	1			12						26412
	NUNIVAK	SA	60 23N	166 12W	35	3	3	3	3	3	3	3	3			1	1	07		10						26622

RECORDS INDEX ARRANGED BY YEAR

ALASKA

YEAR	NAME	TYPE	LAT.	LONG.	ELEV.	HOURLY RECORDS BY MONTH 1 = 24 OBS PER DAY: J	F	M	A	M	J	J	A	S	O	N	D	NUMBER OF MONTHS IN YEAR WITH: SYNOPTIC FORM	METL SUMMARY	BAROGRAM	THERMOGRAM	TRIPLE REGISTER	WIND RECORDER	HUMIDITY RECORDER	RADAR LG	WBAN NUMBER
1960	NYAC	SAWR	61 00N	159 59W	450	3	3	3	3	3	3	3	3	3	3	3	3									26525
	PALMER	A	61 36N	149 07W	230	3	3	3	3	3	3	3	3	3	3	3	3									25331
	PETERSBURG	A	56 49N	132 57W	50	5	5	5	5	5	5	5	5	5	5	5	5									25329
	PLATINUM	A	59 01N	161 47W	20	5	5	5	5	5	5	5	5	5	5	5	5			12						25613
	POINT BARROW	AFS	71 18N	156 47W	8	5	5	5	5																	27506
	POINT RETREAT	CG	58 25N	134 57W	20	5	5	5	5	5	5	5	5	5	5	5	5									25330
	PORT ALEXANDER	A	56 15N	134 39W	18	5	5	5	5	5	5	5	5	5	5	5	5									25348
	PORT HEIDEN	A	56 57N	158 37W	92	5	5	5	5	5	5	5	5	5	5	5	5									25508
	PORT MOLLER	AFS	56 00N	160 31W	1038	5	5	5	5	5	5	5	6	6	5	5	5									25625
	PUNTILLA	A	62 06N	152 45W	1837	5	5	5	5	5	5	5	5	5	5	5	5									26526
	SAINT PAUL ISLAND	WBAS	57 09N	170 13W	28	5	5	5	5	5	5	5	5	5	5	5	5			12						25713
	SENTINEL ISLAND	CG	58 33N	134 55W	60	5	5	5	5	5	5	5	5	5	5	5	5									
	SEWARD	A	60 07N	149 27W	76	6	6	6	6	6	6	6	6	6	6	6	6			12						26438
	SHEEP MOUNTAIN	A	61 48N	147 41W	2280	5	5	5	5	5	5	5	5	5	5	5	5									26439
	SHEMYA	WBAS	52 43N	174 06E	125	1	1	1	1	1	1	1	1	1	1	1	1			12			12			45715
	SISTER ISLAND	A	58 10N	135 15W	35	5	5	5	5	5	5	5	5	5	5	5	5									25341
	SITKA	FAA	57 04N	135 21W	66	1	1	1	1	1	1	1	1	1	1	1	1			12						25333
	SITKINAK	CG	56 33N	154 08W	53											5	5									
	SKAGWAY	A	59 27N	135 19W	18	5	5	5	5	5	5	5	5	5	5	5	5									25335
	SKWENTNA	A	61 58N	151 12W	158	1	1	1	1	1	1	1	1	1	1	1	1			02						26514
	SLEETMUTE	A	61 42N	157 11W	285	5	5	5	5	5	5	5	5	5	5	5	5									
	SPARREVOHN MOUNTAIN	AFS	61 06N	155 34W	1729	7	7	7	7	7	7	7	7	7	7	7	7			12						26534
	SUMMIT	FAA	63 20N	149 08W	2410	1	1	1	1	1	1	1	1	1	1	1	1			12						26414
	TALKEETNA	FAA	62 18N	150 06W	351	1	1	1	1	1	1	1	1	1	1	1	1			12						26528
	TANANA	FAA	65 10N	152 06W	240	1	1	1	1	1	1	1	1	1	1	1	1			12						26529
	TATALINA	AFB	62 54N	155 59W	939	7	7	7	7	7	7	7	7	7	7	7	7			12						26536
	TELLER	A	65 16N	166 21W	10	5	5	5	5	5	5	5	5	5	5	5	5									26626
	TIN CITY	AFS	65 34N	167 55W	271	7	7	7	7	7	1	1	1	1	1	1	1			12						26634
	TREE POINT LIGHT STA	CG	54 48N	130 56W	36	5	5	5	5	5	5	5	5	5	5	5	5									25337
	UMIAT	SAWR	69 22N	152 08W	337	3	3	3	3	3	4	4	4	4	4	4	4									26508
	UMNAK	SAWR	53 23N	167 54W	130	5	5		5	5	5	5	5	5	5	5										25621
	UNALAKLEET	FAA	63 53N	160 48W	21	1	1	1	1	1	1	1	1	1	1	1	1			12						26627
	UPPER RUSSIA LAKE	SAWR	60 21N	150 06W	700	3	3																			
	VALDEZ	A	61 07N	146 16W	15	5	5	5	5	5	5	5	5	5	5	5	5									26442
	WAINWRIGHT	A	70 37N	160 04W	29	5	5	5	5	5	5	5	5	5	5	5	5									27503
	WALES	SAWR	65 37N	168 03W	18	3	3	3	3	3	3	3	3	3	3	3	3	07		07						26618
	WRANGELL	A	56 28N	132 23W	43	5	5	5	5	5	5	5	5	5	5	5	5									25338
	YAKATAGA	FAA	60 05N	142 30W	33	1	1	1	1	1	1	1	1	1	1	1	1			12						26445
	YAKUTAT	WBAS	59 31N	139 40W	31	1	1	1	1	1	1	1	1	1	1	1	1			12						25339
1961	ADAK	NS	51 53N	176 39W	16	1	1	1	1	1	1	1	1	1	1	1	1			12	12		12	10		25704
	ANCHORAGE	WBAS	61 10N	149 59W	105	1	1	1	1	1	1	1	1	1	1	1	1			12	12		12			26451
	ANCHORAGE	LAWR	61 13N	149 50W	134					1	1	1	1	1	1	1	1									26409
	ANGOON	A	57 31N	134 35W	14	5	5		5	5	5	5	5	5	5	5	5									25310
	ANIAK	FAA	61 35N	159 32W	91	1	1	1	1	1	1	1	1	1	1	1	1			12						26516
	ANNETTE	WBAS	55 02N	131 34W	113	1	1	1	1	1	1	1	1	1	1	1	1			10			12			25308
	ATTU	CG	52 50N	173 11E	70	5	5	5	5	5	5	5	5	5	5	5	5									45712
	BARROW	WBAS	71 18N	156 47W	31	1	1	1	1	1	1	1	1	1	1	1	1			12	12					27502
	BARTER ISLAND	WBAS	70 08N	143 38W	50	1	1	1	1	1	1	1	1	1	1	1	1			12						27401
	BETHEL	WBAS	60 47N	161 48W	131	1	1	1	1	1	1	1	1	1	1	1	1			12						26615
	BETTLES	FAA	66 55N	151 31W	672	1	1	1	1	1	1	1	1	1	1	1	1			12						26533
	BIG DELTA	FAA	64 00N	145 44W	1275	1	1	1	1	1	1	1	1	1	1	1	1			12						26415
	BIG LAKE	SAWR	61 32N	149 50W	150	3	3	3	3	3	3	3	3	3												
	CAPE DECISION	CG	56 00N	134 08W	50	5	5	5	5	5	5	5	5	5	5	5	5	12		12						25315
	CAPE HINCHINBROOK	CG	60 14N	146 39W	185	5	5	5	5	5	5	5	5	5	5	5	5									26417
	CAPE LISBURNE	AFS	68 53N	166 08W	52	7	7	7	7	7	7	7	7	7	7	7	7			09						26631
	CAPE NEWENHAM	AFS	58 39N	162 04W	543	1	1	1	1	1	1	1	1	1	1	1	1			12						25623
	CAPE ROMANZOF	AFS	61 47N	165 52W	434	1	1	1												03						26633
	CAPE ROMANZOF	AFS	61 47N	166 02W	434				1	1	1	1	1	1	1	1	1			09						26633
	CAPE SAINT ELIAS	CG	59 48N	144 36W	50	5	5	5	5	5	5	5	5	5	5	5	5	12		12						25401
	CAPE SARICHEF	CG	54 36N	164 56W	176	5	5	5	5	5	5		5	5	5	5	5			12						25622
	CAPE SPENCER LS	CG	58 12N	136 38W	88	6	6	6	6	6	6	6	6	6	6	6	6	12		12						25316
	CAPE THOMPSON	SPL	68 06N	165 46W	36	3	3	3	3	3	3	3	3	3	3	3	3									26636
	CLEAR	SAWR	64 17N	149 11W	580	3					3															
	COLD BAY	WBAS	55 12N	162 43W	99	1	1	1	1	1	1	1	1	1	1	1	1			12			12			25624
	CORDOVA	WBAS	60 30N	145 30W	44	1	1	1	1	1	1	1	1	1	1	1	1			11						26410
	CRAIG	A	55 29N	133 09W	13	5	5	5	5	5	5	5	5	5	5	5	5									25317
	DILLINGHAM	SAWR	59 03N	158 27W	50	5	5	5	5	5	5	5	6	5	5	5	5									25513
	DRIFTWOOD BAY	AFS	53 59N	166 51W	1277	5	5	5	5	5	5	5	5	5	5	5	5									25515
	DUTCH HARBOR	SAWR	53 53N	166 32W	13	3	3	3	3	3	3	3	3	5	3	3	3									25614
	EAGLE	A	64 46N	141 12W	821	5	5	5	5	5	5	5	5	5	5	5	5									26422
	EIELSON	AFB	64 41N	147 05W	569	1	1	1	1	1	1	1	1	1	1	1	1			12			12			26407
	EKLUTNA LAKE	COOP	61 24N	149 09W	880																			12		
	ELDRED ROCK LS	CG	58 58N	135 13W	54	5	5	5	5	5	5	5	5	5	5	5	5									25318
	ELMENDORF	AFB	61 15N	149 48W	176	1	1	1	1	1	1	1	1	1	1	1	1			12			10			26401
	FAIRBANKS	WBAS	64 49N	147 52W	440	1	1	1	1	1	1	1	1	1	1	1	1			12	12					26411
	FAREWELL	FAA	62 32N	153 54W	1503	1	1	1	1	1	1	1	1	1	1	1	1			12						26519
	FIVE FINGER LS	CG	57 16N	133 37W	30	5	5	5	5	5	5	5	5	5	5	5	5									25319
	FLAT	A	62 27N	158 00W	326				3	3						3	3									26520
	FORT GREELY	ASC	63 48N	145 01W	1580															03			02	03		26406
	FORT YUKON	FAA	66 35N	145 18W	425	5	5	5	5	5	5	5	5	5	5	5	5			12						26413
	GALENA	AFS	64 44N	156 56W	125	1	1	1	1	1	1	1	1	1	1	1	1			12						26501
	GUARD ISLAND LS	CG	55 27N	131 53W	20	5	5	5	5	5	5	5	5	5	5	5	5									25320
	GULKANA	FAA	62 09N	145 27W	1579	1	1	1	1	1	1	1	1	1	1	1	1			11						26425
	GUSTAVUS	FAA	58 25N	135 42W	29	1	1	1	1	1	1	1	1	1	1	1	1			12						25322
	HOMER	FAA	59 38N	151 30W	73	1	1	1	1	1	1	1	1	1	1	1	1			12						25507
	HOOPER	SAWR	61 30N	166 06W	80											3	3									
	HUGHES	A	66 04N	154 14W	545	5	5	5	5	5	5	5	5	5	5	5	5									26522
	ILIAMNA	FAA	59 45N	154 55W	152	1	1	1	1	1	1	1	1	1	1	1	1			12						25506
	INDIAN MOUNTAIN	AFS	66 00N	153 42W	1075	7	7	7	7	7	7	7	7	7	7	7	7			12						26535

RECORDS INDEX ARRANGED BY YEAR

ALASKA

YEAR	NAME	TYPE	LAT.	LONG.	ELEV.	HOURLY RECORDS BY MONTH 1 = 24 OBS PER DAY: J	F	M	A	M	J	J	A	S	O	N	D	NUMBER OF MONTHS IN YEAR WITH: SYNOPTIC FORM	METL SUMMARY	BAROGRM	THERMOGRM	TRIPLE REGISTER	WIND RECORDER	HUMIDITY RECORDER	RADAR LG	WBAN NUMBER
1961	JUNEAU	WBAS	58 22N	134 35W	20	1	1	1	1	1	1	1	1	1	1	1	1			12	12		12			25309
	KENAI	FAA	60 34N	151 15W	91	1	1	1	1	1	1	1	1	1	1	1	1			12						26523
	KETCHIKAN	SAWR	55 20N	131 34W	0	5	5	5	5	5	5	5	5	5	5	5	5									25325
	KING SALMON	WBAS	58 41N	156 39W	49	1	1	1	1	1	1	1	1	1	1	1	1			12			12			25503
	KODIAK	NAF	57 45N	152 30W	116	1	1	1	1	1	1	1	1	1	1	1	1			12	02		12	12		25501
	KOTZEBUE	WBAS	66 52N	162 38W	20	1	1	1	1	1	1	1	1	1	1	1	1			12						26616
	LINCOLN ROCK	CG	56 03N	132 46W	25	5	5	5	5	5	5	5	5	5	5	5	5									25326
	MANLEY HOT SPRINGS	A	65 00N	150 39W	265	5	5	5	5	5	5	5	5	5	5	5	5									26524
	MCGRATH	WBAS	62 58N	155 37W	341	1	1	1	1	1	1	1	1	1	1	1	1			12						26510
	MIDDLETON ISLAND	AFS	59 27N	146 19W	121	1	1	1	1	1	1	1	1	1	1	1	1			12						25403
	MINCHUMINA	FAA	63 53N	152 17W	701	1	1	1	1	1	1	1	1	1	1	1	1									26512
	MOSES POINT	FAA	64 42N	162 03W	21	1	1	1	1	1	1	1	1	1	1	1	1			12						26620
	MOUNTAIN VILLAGE	SA	62 07N	163 43W	49	3									3	3	3	04		04						26621
	NENANA	FAA	64 33N	149 05W	364	1	1	1	1	1	1	1	1	1	1	1	1			12						26435
	NIKOLSKI	AFS	52 55N	168 47W	705	5	5	5	5	5	5	5	5	5	5	5	5									25626
	NOME	WBAS	64 30N	165 26W	18	1	1	1	1	1	1	1	1	1	1	1	1			12	12					26617
	NORTHEAST CAPE	AFS	63 19N	168 56W	33	1	1	1	1	1	1	1	1	1	1	1	1			12						26632
	NORTHWAY	FAA	62 57N	141 56W	1718	1	1	1	1	1	1	1	1	1	1	1	1			12						26412
	NUNIVAK	SA	60 23N	166 12W	45	3	3	3	3	3	3	3	3	3	3	3	3	12		09						26622
	NYAC	SAWR	61 00N	159 59W	450	3	3	3	3	3	3	3	3	3	3	3	3									26525
	PALMER	A	61 36N	149 07W	275	3	3	3	3	3	3	3	3	3	3	3	3									25331
	PETERSBURG	A	56 49N	132 57W	50	5	5	5	5	5	5	5	5	5	5	5	5									25329
	PLATINUM	A	59 01N	161 47W	20	5	5	5	5	5	5	5	5	5	5	5	5			12						25613
	POINT BARROW	AFS	71 18N	156 47W	8				5	5	5	5	5	5	5	5	5									27506
	POINT RETREAT	CG	58 25N	134 57W	20	5	5	5	5	5	5	5	5	5	5	5	5									25330
	PORT ALEXANDER	A	56 15N	134 39W	18	5	5	5	5	5	5	5	5	5	5	5	5									25348
	PORT HEIDEN	A	56 57N	158 37W	92	5	5	5	5	5	5	5	5	5	5	5	5									25508
	PORT MOLLER	AFS	56 00N	160 31W	1038	5	5	5	5	5	5	5	5	5	5	5	5									25625
	PUNTILLA	A	62 06N	152 45W	1837	5	5	5	5	5	5	5	5	5	5	5	5									26526
	SAINT PAUL ISLAND	WBAS	57 09N	170 13W	28	5	5	5	5	5	5	5	1	1	1	1	1			12						25713
	SAND POINT	SAWR	55 20N	160 30W	32		5	1	5																	25617
	SELDOVIA	SAWR	59 26N	151 42W	19		3	3	3	3	3	3	3	3	3	3										
	SENTINEL ISLAND	CG	58 33N	134 55W	60	5	5	5	5	5	5	5	5	5	5	5	5									
	SEWARD	SAWR	60 08N	149 25W	17												3									
	SEWARD	A	60 07N	149 27W	76	6	6	6	6	6	6	6	6	6	6	6	6			12						26438
	SHEEP MOUNTAIN	A	61 48N	147 41W	2280	5	5	5	5	5	5	5	5	5	5	5	5									26439
	SHEMYA	WBAS	52 43N	174 06E	125	1	1	1	1	1	1	1	1	1	1	1	1			12			12			45715
	SISTER ISLAND	A	58 10N	135 15W	35	5	5	5	5	5	5	5	5	5	5	5	5									25341
	SITKA	FAA	57 04N	135 21W	66	1	1	1	1	1	1	1	1	1	1	1	1			12						25333
	SITKINAK	CG	56 33N	154 08W	53	5	5	5	5	5	5	5	5	5	5	5	5			08						
	SKAGWAY	A	59 27N	135 19W	18	5	5	5	5	5	5	5	5	5	5	5	5									25335
	SKWENTNA	A	61 58N	151 12W	158	3	3	3	3	3		3	3	3	3	3	3									26514
	SLEETMUTE	A	61 42N	157 11W	285	5	5	5	5	5	5	5	5	5	5	5	5									
	SPARREVOHN MOUNTAIN	AFS	61 06N	155 34W	1729	7	7	7	7	7	7	7	7	7	7	7	7			12						26534
	SUMMIT	FAA	63 20N	149 08W	2410	1	1	1	1	1	1	1	1	1	1	1	1			12						26414
	TALKEETNA	FAA	62 18N	150 06W	351	1	1	1	1	1	1	1	1	1	1	1	1			12						26528
	TANANA	FAA	65 10N	152 06W	240	1	1	1	1	1	1	1	1	1	1	1	1			12						26529
	TATALINA	AFB	62 53N	155 57W	939	7	7	7	7	7	7	7	7	7	7	7	7			09						26536
	TELLER	A	65 16N	166 21W	10	5	5	5	5	5	5	5	5	5	5	5	5									26626
	TIN CITY	AFS	65 34N	167 55W	271	1	1	1	1	1	1	1	1	1	1	1	1			12						26634
	TREE POINT LIGHT STA	CG	54 48N	130 56W	36	5	5	5	5	5	5	5	5	5	5	5	5									25337
	UMIAT	SAWR	69 22N	152 08W	337	3	3	3	3	3	3	3	3	3	3	3	3									26508
	UMNAK	SAWR	53 23N	167 54W	130	5	5	5	5	5	5	5	5	5	6	5	5									25621
	UNALAKLEET	FAA	63 53N	160 48W	21	1	1	1	1	1	1	1	1	1	1	1	1			12						26627
	VALDEZ	A	61 07N	146 16W	15	5	5	5	5	5	5	5	5	5	5	5	5									26442
	WAINWRIGHT	A	70 37N	160 04W	29	5	5	5	5	5	5	5	5	5	5	5	5									27503
	WALES	SAWR	65 37N	168 03W	18	3	3	3	3	3	3	3	3	3	3	3	3									26618
	WRANGELL	A	56 28N	132 23W	43	5	5	5	5	5	5	5	5	5	5	5	5									25338
	YAKATAGA	FAA	60 05N	142 30W	33	1	1	1	1	1	1		1	1	1	1	1			11						26445
	YAKUTAT	WBAS	59 31N	139 40W	31	1	1	1	1	1	1	1	1	1	1	1	1			12						25339
1962	ADAK	N5	51 53N	176 39W	16	1	1	1	1	1	1	1	1	1	1	1	1			12	12		12	01		25704
	ANCHORAGE	LAWR	61 13N	149 50W	134	1	1	1	1	1	1	1	1	1	1	1	1									26409
	ANCHORAGE	WBAS	61 10N	149 59W	105	1	1	1	1	1	1	1	1	1	1	1	1			12	12		12			26451
	ANGOON	A	57 31N	134 35W	14	5	5	5	5	5	5	5	5	5	5	5	5									25310
	ANIAK	FAA	61 35N	159 32W	91	1	1	1	1	1	1	1	1	1	1	1	1			10						26516
	ANNETTE	WBAS	55 02N	131 34W	113	1	1	1	1	1	1	1	1	1	1	1	1			12			12			25308
	ATTU	CG	52 50N	173 11E	70	5	5	5	5	5	5	5	5	5	5	5	5									45712
	BARROW	WBAS	71 18N	156 47W	31	1	1	1	1	1	1	1	1	1	1	1	1			12	12					27502
	BARTER ISLAND	WBAS	70 08N	143 38W	50	1	1	1	1	1	1	1	1	1	1	1	1			12						27401
	BETHEL	WBAS	60 47N	161 48W	131	1	1	1	1	1	1	1	1	1	1	1	1			12						26615
	BETTLES	FAA	66 55N	151 31W	672	1	1	1	1	1	1	1	1	1	1	1	1			12						26533
	BIG DELTA	FAA	64 00N	145 44W	1275	1	1	1	1	1	1	1	1	1	1	1	1			12						26415
	CAPE DECISION	CG	56 00N	134 08W	50	5	5	5	5	5	5	5	5	5	5	5	5	12		11						25315
	CAPE HINCHINBROOK	CG	60 14N	146 39W	185	5	5	5	5	5	5	5	5	5	5	5	5									26417
	CAPE LISBURNE	AFS	68 53N	166 08W	52	7	7	7	7	7	7	7	7	7	7	7	7			12						26631
	CAPE NEWENHAM	AFS	58 39N	162 04W	543	1	1	1	1	1	1	1	1	1	1	1	1			12						25623
	CAPE ROMANZOF	AFS	61 47N	166 02W	434	1	1	1	1	1	1	1	1	1	1	1	1			12						26633
	CAPE SAINT ELIAS	CG	59 48N	144 36W	50	5	5	5	5	5	6	6	6	6	6	6	6	12		12						25401
	CAPE SARICHEF	CG	54 36N	164 56W	176	5	5	5	5	5	5	5	5	5	5	5	5			12						25622
	CAPE SPENCER LS	CG	58 12N	136 38W	88	6	6	6	6	6	6	6	6	6	6	6	6	12		12						25316
	CAPE THOMPSON	SPL	68 06N	165 46W	36	3	3	3	3	3	3	3	3	3	3	3	3			01	01					26636
	CIRCLE HOT SPRINGS	SAWR	65 29N	144 36W	935											3	3									26419
	COLD BAY	WBAS	55 12N	162 43W	99	1	1	1	1	1	1	1	1	1	1	1	1			12			12			25624
	CORDOVA	WBAS	60 30N	145 30W	44	1	1	1	1	1	1	1	1	1	1	1	1			12						26410
	CRAIG	A	55 29N	133 09W	13	5	5	5	5	5	5	5	5	5	5	5	5									25317
	DILLINGHAM	SAWR	59 03N	158 27W	50	5	5	5	5	5	5	5	5	5	5	5	5									25513
	DRIFTWOOD BAY	AFS	53 59N	166 51W	1277	5	5	5	5	5	5	5	5	5	5	5	5									25515
	DUTCH HARBOR	SAWR	53 53N	166 32W	13	3	3	3	3	3	5	5	5	5	3	3	3									25614
	EAGLE	A	64 46N	141 12W	821	5	5	5	5	5			5	5	5	5	5									26422

RECORDS INDEX ARRANGED BY YEAR

ALASKA

YEAR	NAME	TYPE	LAT.	LONG.	ELEV.	HOURLY RECORDS BY MONTH 1 = 24 OBS PER DAY: J	F	M	A	M	J	J	A	S	O	N	D	NUMBER OF MONTHS IN YEAR WITH: SYNOPTIC FORM	METL SUMMARY	BAROGRM	THERMGRM	TRIPLE REGISTER	WIND RECORDER	HUMIDITY RECORDER	RADAR LG	WBAN NUMBER
1962	EIELSON	AFB	64 41N	147 05W	569	1	1	1	1	1	1	1	1	1	1	1	1			12			12			26407
	EKLUTNA LAKE	COOP	61 24N	149 09W	880																			12		
	ELDRED ROCK LS	CG	58 58N	135 13W	54	5	5	5	5	5	5	5	5	5	5	5	5									25318
	ELMENDORF	AFB	61 15N	149 48W	176	1	1	1	1	1	1	1	1	1	1	1	1			12			12			26401
	FAIRBANKS	FAA	64 51N	147 47W	432									5	5	5	5									
	FAIRBANKS	WBAS	64 49N	147 52W	440	1	1	1	1	1	1	1	1	1	1	1	1			12	12					26411
	FAREWELL	FAA	62 32N	153 54W	1503	1	1	1	1	1	1	1	1	1	1	1	1			10						26519
	FIVE FINGER LS	CG	57 16N	133 37W	30	5	5	5	5	5	5	5	5	5	5	5	5									25319
	FORT YUKON	FAA	66 35N	145 18W	425	5	5	5	5	5	5	5	5	5	5	5	5			12						26413
	GALENA	AFS	64 44N	156 56W	125	1	1	1	1	1	1	1	1	1	1	1	1			12						26501
	GILMORE CREEK	COOP	64 59N	147 25W	973															04	02	04				
	GUARD ISLAND LS	CG	55 27N	131 53W	20	5	5	5	5	5	5	5	5	5	5	5	5									25320
	GULKANA	FAA	62 09N	145 27W	1579	1	1	1	1	1	1	1	1	1	1	1	1			12						26425
	GUSTAVUS	FAA	58 25N	135 42W	29	1	1	1	1	1	1	1	1	1	1	1	1			12						25322
	HOMER	FAA	59 38N	151 30W	73	1	1	1	1	1	1	1	1	1	1	1	1			12						25507
	HOOPER	SAWR	61 30N	166 06W	80	3	3	4	3		3	3	3	3	3	3	3									
	HUGHES	A	66 04N	154 14W	545	5	5	5	5	5	5	5	5	5	5	5	5									26522
	ILIAMNA	FAA	59 45N	154 55W	152	1	1	1	1	1	1	1	1	1	1	1	1			12						25506
	INDIAN MOUNTAIN	AFS	66 00N	153 42W	1075	7	7	7	7	7	7	7	7	7	7	7	7			12						26535
	JUNEAU	WBAS	58 22N	134 35W	20	1	1	1	1	1	1	1	1	1	1	1	1			12	12		12			25309
	KENAI	FAA	60 34N	151 15W	91	1	1	1	1	1	1	1	1	1	1	1	1			12						26523
	KETCHIKAN	SAWR	55 20N	131 34W	0	5	5	5	5	5	5	5	5	5	5	5	5									25325
	KING SALMON	WBAS	58 41N	156 39W	47	1	1	1	1	1	1	1	1	1	1	1	1			12			11			25503
	KODIAK	NAF	57 45N	152 30W	116	1	1	1	1	1	1	1	1	1	1	1	1			12			12	12		25501
	KOTZEBUE	WBAS	66 52N	162 38W	20	1	1	1		1	1	1	1	1	1	1	1			12						26616
	LINCOLN ROCK	CG	56 03N	132 46W	25	5	5	5	5	5	5	5	5	5	5	5	5									25326
	MANLEY HOT SPRINGS	A	65 00N	150 39W	265	5	5	5	5	5	5	5	5	5	5	5	5									26524
	MCGRATH	WBAS	62 58N	155 37W	341	1	1	1	1	1	1	1	1	1	1	1	1			12						26510
	MIDDLETON ISLAND	AFS	59 27N	146 19W	121	1	1	1	1	1	1	1	1	1	1	1	1			12						25403
	MINCHUMINA	FAA	63 53N	152 17W	701	1	1	1	1	1	1	1	1	1	1	1	1			12						26512
	MOSES POINT	FAA	64 42N	162 03W	21	1	1	1	1	1	1	1	1	1	1	1	1			12						26620
	MOUNTAIN VILLAGE	SA	62 07N	163 43W	49	3	3	3	3	3	3	3		3	3	3	3	11		11						26621
	NENANA	FAA	64 33N	149 05W	364	1	1	1	1	1	1	1	1	1	1	1	1			12						26435
	NIKOLSKI	AFS	52 55N	168 47W	705	5	5	5	5	5	5	5	5	5	5	5	5									25626
	NOME	WBAS	64 30N	165 26W	18	1	1	1	1	1	1	1	1	1	1	1	1			12	12					26617
	NORTHEAST CAPE	AFS	63 19N	168 58W	31	1	1	1	1	1	1	1	1	1	1	1	1			09						26632
	NORTHWAY	FAA	62 57N	141 56W	1718	1	1	1	1	1	1	1	1	1	1	1	1			12						26412
	NUNIVAK	SA	60 23N	166 12W	45	3	3	3	3	3	3	3	3	3	3	3	3	12		12						26622
	NYAC	SAWR	61 00N	159 59W	450	3	3	3	3	3	3	3	3	3	3		3									26525
	PALMER	A	61 36N	149 07W	275	3	3	3	3	3	3	3	3	3	3	3	3									25331
	PETERSBURG	A	56 49N	132 57W	50	5	5	5	5	5	5	5	5	5	5	5	5									25329
	PLATINUM	A	59 01N	161 47W	20	5	5	5	5	5	5	5	5	5	5	5	5			09						25613
	POINT BARROW	AFS	71 20N	156 39W	8				5	5	5	5	5	5	5	5	5									27506
	POINT BARROW	AFS	71 18N	156 47W	8	5	5	5																		27506
	POINT RETREAT	CG	58 25N	134 57W	20	5	5	5	5	5	5	5	5	5	5	5	5			01						25330
	PORT ALEXANDER	A	56 15N	134 39W	18	5	5	5	5	5	5	5	5	5	5	5	5									25348
	PORT CLARENCE	CG	65 15N	166 52W	18			1	1	1	1	1	1					06		06						
	PORT HEIDEN	A	56 57N	158 37W	92	5	5	5	5	5	5	5	5	5	5	5	5									25508
	PORT MOLLER	AFS	56 00N	160 31W	1038	5	5	5	5	5	5	5	5	5	5	5	5									25625
	PUNTILLA	A	62 06N	152 45W	1837	5	5	5	5	5	5	5	5	5	5	5	5									26526
	SAINT PAUL ISLAND	WBAS	57 09N	170 13W	28	1	1	1	1	1	1	1	1	1	1	1	1			12						25713
	SAND POINT	SAWR	55 20N	160 30W	50			5	5	5	5	5	5	5	5	5	5									25617
	SELDOVIA	SAWR	59 26N	151 42W	19			3	3	3	3															
	SENTINEL ISLAND	CG	58 33N	134 55W	60	5	5	5	5	5	5	5	5	5	5	5	5									
	SEWARD	A	60 07N	149 27W	76	6	6	6	6	6	6	6	6	6	6	6	6			12						26438
	SHEEP MOUNTAIN	A	61 48N	147 41W	2280	5	5	5	5	5	5	5	5	5	5	5	5									26439
	SHEMYA	WBAS	52 43N	174 06E	125	1	1	1	1	1	1	1	1	1	1	1	1			12			03			45715
	SISTER ISLAND	A	58 10N	135 15W	35	5	5	5	5	5	5	5	5	5	5	5	5									25341
	SITKA	FAA	57 04N	135 21W	66	1	1	1	1	1	1	1	1	1	1	1	1			12						25333
	SITKINAK	CG	56 33N	154 08W	52	5	5	5	5	5	5	5	5	5	5	5	5			12						
	SKAGWAY	A	59 27N	135 19W	18	5	5	5	5	5	5	5	5	5	5	5	5									25335
	SKWENTNA	A	61 58N	151 12W	153	3	3	3	3	3	3	3	3	3	3	3	3									26514
	SLEETMUTE	A	61 42N	157 11W	285	5	5	5	5	5	5	5	5	5	5	5	5									
	SOLDOTNA	SAWR	60 28N	151 02W	115			4	3	3	4	4	5	5	5	5	5									
	SPARREVOHN MOUNTAIN	AFS	61 06N	155 34W	1729	7	7	7	7	7	7	7	7	7	7	7	7			12						26534
	SUMMIT	FAA	63 20N	149 08W	2410	1	1	1	1	1	1	1	1	1	1	1	1			12						26414
	TALKEETNA	FAA	62 18N	150 06W	351	1	1	1	1	1	1	1	1	1	1	1	1			12						26528
	TANANA	FAA	65 10N	152 06W	240	1	1	1	1	1	1	1	1	1	1	1	1			12						26529
	TATALINA	AFB	62 53N	155 57W	939	7	7	7	7	7	7	7	7	7	7	7	7			12						26536
	TELLER	A	65 16N	166 21W	10	5	5	5	5	5	5	5	5	5	5	5	5									26626
	TIN CITY	AFS	65 34N	167 55W	271	1	1	1	1	1	1	1	1	1	1	1	1			12						26634
	TREE POINT LIGHT STA	CG	54 48N	130 56W	36	5	5	5	5	5	5	5	5	5	5	5	5									25337
	UMIAT	SAWR	69 22N	152 08W	337	3	3	3		3	3	3	3	3		3	3									26508
	UMNAK	SAWR	53 23N	167 54W	130	5	5	5	5	5	6	5	5	5	5	5	5									25621
	UNALAKLEET	FAA	63 53N	160 48W	21	1	1	1	1	1	1	1	1	1	1	1	1			12						26627
	VALDEZ	A	61 07N	146 16W	15	5	5	5	5	5	5	5	5	5	5	5	5									26442
	WAINWRIGHT	A	70 37N	160 04W	29	5	5	5	5	5	5	5	5	5	5	5	5									27503
	WALES	SAWR	65 37N	168 03W	18	3	3	3	3	3	3	3	3	3	3	3	3									26618
	WRANGELL	A	56 28N	132 23W	43	5	5	5	5	5	5	5	5	5	5	5	5									25338
	YAKATAGA	FAA	60 05N	142 30W	33	1	1	1	1	1	1	1	1	1	1	1	1			12						26445
	YAKUTAT	WBAS	59 31N	139 40W	31	1	1	1	1	1	1	1	1	1	1	1	1			12						25339
1963	ADAK	NS	51 53N	176 39W	16	1	1	1	1	1	1	1	1	1	1	1	1			12	12		12			25704
	ANCHORAGE	LAWR	61 13N	149 50W	134	1	1	1	1	1	1	1	1	1	1	1	1									26409
	ANCHORAGE	WBAS	61 10N	149 55W	105	1	1	1	1	1	1	1	1	1	1	1	1			12	12		11			26451
	ANGOON	A	57 31N	134 35W	14	5	5	5	5	5	5	5	5	5			5									25310
	ANIAK	FAA	61 35N	159 32W	91	1	1	1	1	1	1	1	1	1	1	1	1			12						26516
	ANNETTE	WBAS	55 02N	131 34W	113	1	1	1	1	1	1	1	1	1	1	1	1			12			12			25308
	ARCTIC VILLAGE	COOP	68 08N	145 32W	2250																07					
	ATTU	CG	52 50N	173 11E	70	5	5	5	5	5	5	5	5	5	5	5	5									45712

RECORDS INDEX ARRANGED BY YEAR

ALASKA

YEAR	NAME	TYPE	LAT.	LONG.	ELEV.	HOURLY RECORDS BY MONTH 1 = 24 OBS PER DAY: J	F	M	A	M	J	J	A	S	O	N	D	NUMBER OF MONTHS IN YEAR WITH: SYNOPTIC FORM	METL SUMMARY	BAROGRM	THERMGRM	TRIPLE REGISTER	WIND RECORDER	HUMIDITY RECORDER	RADAR LG	WBAN NUMBER
1963	BARROW	WBAS	71 18N	156 47W	31	1	1	1	1	1	1	1	1	1	1	1	1			12	12					27502
	BARTER ISLAND	WBAS	70 08N	143 38W	50	1	1	1	1	1	1	1	1	1	1	1	1			12						27401
	BETHEL	WBAS	60 47N	161 48W	131	1	1	1	1	1	1	1	1	1	1	1	1			12		01				26615
	BETTLES	FAA	66 55N	151 31W	672	1	1	1	1	1	1	1	1	1	1	1	1			12						26533
	BIG DELTA	FAA	64 00N	145 44W	1275	1	1	1	1	1	1	1	1	1	1	1	1			12						26415
	CANYON VILLAGE	COOP	67 09N	141 45W	990																06					
	CAPE DECISION	CG	56 00N	134 08W	50	5	5	5	5	5	5	5	5	5	5	5	6	12		11						25315
	CAPE HINCHINBROOK	CG	60 14N	146 39W	185	5	5	5	5	5	5	5	5	5	5	5	5									26417
	CAPE LISBURNE	AFS	68 53N	166 08W	52	7	7	7	7	7	7	7	1	1	1	1	1			12						26631
	CAPE NEWENHAM	AFS	58 39N	162 04W	235	1	1	1	1	1	1	1	1	1	1	1	1			12						25623
	CAPE ROMANZOF	AFS	61 47N	166 02W	434	1	1	1	1	1	1	1	1	1	1	1	1			12						26633
	CAPE SAINT ELIAS	CG	59 48N	144 36W	50	6	6	6	6	6	6	6	6	6	6	6	6	12		12						25401
	CAPE SARICHEF	CG	54 36N	164 56W	176	5	5	5	5	5	5	5	5	5	5	5	5			12						25622
	CAPE SPENCER LS	CG	58 12N	136 38W	88	6	6	6	6	6	6	6	6	6	6	6	6	12		11						25316
	CAPE THOMPSON	SPL	68 06N	165 46W	36	3	3	3	3																	26636
	CENTRAL	COOP	65 33N	144 49W	1000																07					
	CHALKYITSIK	COOP	66 38N	143 43W	560																07					
	CHENA HOT SPRINGS	COOP	65 03N	146 03W	1200																07					
	CIRCLE HOT SPRINGS	SAWR	65 29N	144 36W	935	3	3	3	3	3	3	3	3	3	3	3	3									26419
	CLEAR	SAWR	64 19N	149 09W	546			5	5	5	5	5	5	5	5	5	5									
	COLD BAY	WBAS	55 12N	162 43W	99	1	1	1	1	1	1	1	1	1	1	1	1			12			12			25624
	COLLEEN RIVER	COOP	67 44N	142 28W	900																06					
	CORDOVA	WBAS	60 30N	145 30W	44	1	1	1	1	1	1	1	1	1	1	1	1			12						26410
	CRAIG	A	55 29N	133 09W	13	5	5	5	5	5	5	5	5	5	5	5	5									25317
	DILLINGHAM	SAWR	59 03N	158 27W	50	5	5	5	5	5	5	5	5	5	5	5	5									25513
	DRIFTWOOD BAY	AFS	53 59N	166 51W	1277	5	5	5	5	5	5	5	5	5	5	5	5									25515
	DUTCH HARBOR	SAWR	53 53N	166 32W	13	3	3	3	3	3	3	3	3	3	3	4	4									25614
	EAGLE	A	64 46N	141 12W	821	5	5	5	5	5				4	4	4	4									26422
	EIELSON	AFB	64 41N	147 05W	569	1	1	1	1	1	1	1	1	1	1	1	1			12			12			26407
	EKLUTNA LAKE	COOP	61 24N	149 09W	880																			12		
	ELDRED ROCK LS	CG	58 58N	135 13W	54	5	5	5	5	5	5	5	5	5		5	5									25318
	ELMENDORF	AFB	61 15N	149 48W	176	1	1	1	1	1	1	1	1	1	1	1	1			12			11			26401
	FAIRBANKS	WBAS	64 49N	147 52W	440	1	1	1	1	1	1	1	1	1	1	1	1			12	12					26411
	FAIRBANKS	FAA	64 51N	147 47W	432	5	5	5	5	5	5															
	FAREWELL	FAA	62 32N	153 54W	1503	1	1	1	1	1	1	1	1	1	1	1	1			12						26519
	FIVE FINGER LS	CG	57 16N	133 37W	30	5	5	5	5	5	5	5	5	5	5	5	5									25319
	FORT YUKON	FAA	66 35N	145 18W	425	6	5	5	5	5	5	5	5	5	5	5	5			12						26413
	GALENA	AFS	64 44N	156 56W	125	1	1	1	1	1	1	1	1	1	1	1	1			12			08			26501
	GILMORE CREEK	COOP	64 59N	147 25W	973															04	04					
	GUARD ISLAND LS	CG	55 27N	131 53W	20	5	5	5	5	5	5	5	5	5	5	5	5									25320
	GULKANA	FAA	62 09N	145 27W	1579	1	1	1	1	1	1	1	1	1	1	1	1			12						26425
	GUSTAVUS	FAA	58 25N	135 42W	29	1	1	1	1	1	1	1	1	1	1	1	1			12						25322
	HAINES	A	59 14N	135 27W	70									5	5	5	5									25323
	HOMER	FAA	59 38N	151 30W	73	1	1	1	1	1	1	1	1	1	1	1	1			12						25507
	HOOPER	SAWR	61 30N	166 06W	80	3	3	3	3	3	3	3	3	3	3	3	3									
	HUGHES	A	66 04N	154 14W	545	5	5	5	5	5	5	5	5	5	5	5	5									26522
	ILIAMNA	FAA	59 45N	154 55W	152	1	1	1	1	1	1	1	1	1	1	1	1			12						25506
	INDIAN MOUNTAIN	AFS	66 00N	153 42W	1075	7	7	7	7	7	7	7	1	1	1	1	1			12						26535
	JUNEAU	WBAS	58 22N	134 35W	20	1	1	1	1	1	1	1	1	1	1	1	1			12	12		11			25309
	KENAI	FAA	60 34N	151 15W	91	1	1	1	1	1	1	1	1	1	1	1	1			12						26523
	KETCHIKAN	SAWR	55 20N	131 34W	0	5	5	5	5	5	5	5	5	5	5	5	5									25325
	KING SALMON	WBAS	58 41N	156 39W	47	1	1	1	1	1	1	1	1	1	1	1	1			12			11			25503
	KODIAK	NAF	57 45N	152 30W	116	1	1	1	1	1	1	1	1	1	1	1	1			12	01		12	12		25501
	KOTZEBUE	WBAS	66 52N	162 38W	20	1	1	1	1	1	1	1	1	1	1	1	1			12						26616
	LAKE CHANDALAR	COOP	67 30N	148 30W	1900																07					
	LINCOLN ROCK	CG	56 03N	132 46W	25	5	5	5	5	5	5	5	5	5	5	5	5									25326
	LIVENGOOD	COOP	65 32N	148 31W	580																07					
	MANLEY HOT SPRINGS	A	65 00N	150 39W	265	5	5	5	5	5	5	5	5	5	5	5	5									26524
	MCGRATH	WBAS	62 58N	155 37W	341	1	1	1	1	1	1	1	1	1	1	1	1			12						26510
	MIDDLETON ISLAND	AFS	59 27N	146 19W	121	1	1	1	1	1	7									06						25403
	MINCHUMINA	FAA	63 53N	152 17W	701	1	1	1	1	1	1	1	1	1	1	1	1			12						26512
	MOSES POINT	FAA	64 42N	162 03W	21	1	1	1	1	1	1	1	1	1	1	1	1			12						26620
	MOUNTAIN VILLAGE	SA	62 07N	163 43W	49	3	3	3	3	3	3	3	3	3	3	3	3	12		12						26621
	NENANA	FAA	64 33N	149 05W	364	1	1	1	1	1	1	1	1	1	1	1	1			12						26435
	NIKOLSKI	AFS	52 55N	168 47W	705	5	5	5	5	5	5	5	5	5	5	5	5									25626
	NOME	WBAS	64 30N	165 26W	18	1	1	1	1	1	1	1	1	1	1	1	1			12	12		03			26617
	NORTHEAST CAPE	AFS	63 19N	168 58W	33	1	1	1	1	1	1	1	1	1	1	1	1			07						26632
	NORTHWAY	FAA	62 57N	141 56W	1718	1	1	1	1	1	1	1	1	1	1	1	1			12						26412
	NUNIVAK	SA	60 23N	166 12W	45	3	3	3	3	3	3	3	3	3	3	3	3	11		12						26622
	NYAC	SAWR	61 00N	159 59W	450	3	3	3	3	3	3	3	3	3												26525
	PALMER	A	61 36N	149 05W	198	3	3	3	3	3	3	3	3	3	3	4	4									25331
	PETERSBURG	A	56 49N	132 57W	50	5	5	5	5	5	5	5	5	5	5	5	5									25329
	PLATINUM	A	59 01N	161 47W	20	5	5	5	5	5	5	5	5	5	5	5	5			12						25613
	POINT BARROW	AFS	71 20N	156 39W	8	5	5	5	5	5	5	5	5	5	5	5	5									27506
	POINT RETREAT	CG	58 25N	134 57W	20	5	5	5	5	5	5	5	5	5	5	5	5									25330
	PORT ALEXANDER	A	56 15N	134 39W	18	5	5	5	5	5																25348
	PORT CLARENCE	CG	65 15N	166 52W	18		1	1	1	1	1	1	1	5	5	5	5	11		11						
	PORT HEIDEN	A	56 57N	158 37W	92	5	5	5	5	5	5	5	5	5	5	5	5									25508
	PORT MOLLER	AFS	56 00N	160 31W	1038	5	5	5	5	5	5	5	5	5	5	5	5									25625
	PUNTILLA	A	62 06N	152 45W	1837	5	5	5	5	5	5	5	5	5	5	5	5									26526
	RAMPART	COOP	65 30N	150 08W	400																07					
	SAINT PAUL ISLAND	WBAS	57 09N	170 13W	28	1	1	1	1	1	1	1	1	1	1	1	1			12						25713
	SAND POINT	SAWR	55 20N	160 30W	50	5	5	5	4	5	5	5	5	5	5	5	5									25617
	SENTINEL ISLAND	CG	58 33N	134 55W	60	5	5	5	5	5	5	5	5	5	5	5	5									
	SEWARD	A	60 07N	149 27W	76	6	6	6	6	6	6	6	6	6	6	6	6			12						26438
	SHEEP MOUNTAIN	A	61 48N	147 41W	2280	5	5	5	5	5	5	5	5	5	5	5	5									26439
	SHEMYA	WBAS	52 43N	174 06E	125	1	1	1	1	1	1	1	1	1	1	1	1			12						45715
	SISTER ISLAND	A	58 10N	135 15W	35	5	5	5	5	5	5	5	5	5	5	5	5									25341
	SITKA	FAA	57 04N	135 21W	66	1	1	1	1	1	1	1	1	1	1	1	1			12						25333
	SITKINAK	CG	56 33N	154 08W	53	5	5	5	5	5	5	5	5	5	5	5	5			12						

RECORDS INDEX ARRANGED BY YEAR

ALASKA

YEAR	NAME	TYPE	LAT.	LONG.	ELEV.	HOURLY RECORDS BY MONTH 1 = 24 OBS PER DAY J	F	M	A	M	J	J	A	S	O	N	D	NUMBER OF MONTHS IN YEAR WITH SYNOPTIC FORM	METL SUMMARY	BAROGRM	THERMGRM	TRIPLE REGISTER	WIND RECORDER	HUMIDITY RECORDER	RADAR LG	WBAN NUMBER
1963	SKAGWAY	A	59 27N	135 19W	18	5	5	5	5	5	5	5	5	5	5	5	5									25335
	SKWENTNA	A	61 58N	151 12W	153	3	3	3	3	3	3	3	3	3	3	3	3									26514
	SLEETMUTE	A	61 42N	157 11W	285	5	5	5	5	5	5	5	5	5	5	5	5									
	SOLDOTNA	SAWR	60 28N	151 02W	115	5	5	5	5	5	5	5	5	5	4	5	5									
	SPARREVOHN MOUNTAIN	AFS	61 06N	155 34W	1729	7	7	7	7	7	7	7	7	1	1	1	7			11						26534
	SUMMIT	FAA	63 20N	149 08W	2410	1	1	1	1	1	1	1	1	1	1	1	1			12						26414
	TALKEETNA	FAA	62 18N	150 06W	351	1	1	1	1	1	1	1	1	1	1	1	1			12						26528
	TANANA	FAA	65 10N	152 06W	240	1	1	1	1	1	1	1	1	1	1	1	1			12						26529
	TATALINA	AFB	62 53N	155 57W	939	7	7	7	7	7	7	7	1	7	7	7	7			12						26536
	TELLER	A	65 16N	166 21W	10	5	5	5																		26626
	TIN CITY	AFS	65 34N	167 55W	271	1	1	1	1	1	1	1	1	1	1	1	1			12						26634
	TREE POINT LIGHT STA	CG	54 48N	130 56W	36	5	5	5	5	5	5	5	5	5	5	5	5									25337
	UMIAT	SAWR	69 22N	152 08W	337	3	3									5	5									26508
	UMNAK	SAWR	53 23N	167 54W	130	5	5	5	5	5	5	5	5	5	5	5	5									25621
	UNALAKLEET	FAA	63 53N	160 48W	21	1	1	1	1	1	1	1	1	1	1	1	1			12						26627
	VALDEZ	A	61 07N	146 16W	15	5	5	5	5	5	5	5	5	5	5	5	5									26442
	VENETIE	COOP	67 00N	146 34W	620																07					
	WAINWRIGHT	A	70 37N	160 04W	29	5	5	5	5	5	5	5	5	5												27503
	WALES	SAWR	65 37N	168 03W	18	3	3	3	3	3	3	3	3	3	3	3	3									26618
	WIDE BAY	SAWR	57 22N	156 25W	20			5	4	3	3	3	3	3	3					05						
	WILD LAKE 2	COOP	67 33N	151 33W	1180																02					
	WRANGELL	A	56 28N	132 23W	43	5	5	5	5	5	5	5	5	5	5	5	5									25338
	YAKATAGA	FAA	60 05N	142 30W	33	1	1	1	1	1	1	1	1	1	1	1	1			12						26445
	YAKUTAT	WBAS	59 31N	139 40W	31	1	1	1	1	1	1	1	1	1	1	1	1			12						25339
1964	ADAK	NS	51 53N	176 39W	16	1	1	1	1	1	1	1	1	1	1	1	1			12	12		12			25704
	ANCHORAGE	WBAS	61 10N	150 01W	147	1	1	1	1	1	1	1	1	1	1	1	1			12	05		12			26451
	ANCHORAGE	FAA	61 13N	149 50W	134	1	1	1	1	1	1	1	1	1	1	1	1									26409
	ANCHORAGE PARK STRIP	COOP	61 13N	149 52W	85																12					
	ANGOON	A	57 31N	134 35W	14	5	5	5	5	5	5	5	5	5	5	5	5									25310
	ANIAK	FAA	61 35N	159 32W	91	1	1	1	1	1	1	1	1	1	6	6	6			12	02					26516
	ANNETTE	WBAS	55 02N	131 34W	113	1	1	1	1	1	1	1	1	1	1	1	1			12			11			25308
	ARCTIC VILLAGE	COOP	68 08N	145 32W	2250																09					
	ATTU	CG	52 50N	173 11E	70	5	5	5	5	5	5	5	5	5	5	5	5									45712
	BARROW	WBAS	71 18N	156 47W	31	1	1	1	1	1	1	1	1	1	1	1	1			12	06					27502
	BARTER ISLAND	WBAS	70 08N	143 38W	50	1	1	1	1	1	1	1	1	1	1	1	1			12						27401
	BETHEL	WBAS	60 47N	161 48W	131	1	1	1	1	1	1	1	1	1	1	1	1			12						26615
	BETTLES	FAA	66 55N	151 31W	672	1	1	1	1	1	1	1	1	1	1	1	1			12						26533
	BIG DELTA	FAA	64 00N	145 44W	1275	1	1	1	1	1	1	1	1	1	1	1	1			12						26415
	CANYON VILLAGE	COOP	67 09N	141 45W	990																12					
	CAPE DECISION	CG	56 00N	134 08W	50	6	6	6	6	6	6	6	6	6	6	6	6	12		11						25315
	CAPE HINCHINBROOK	CG	60 14N	146 39W	185	5	5	5	5	5	5	5	5	5	5	5	5									26417
	CAPE LISBURNE	AFS	68 53N	166 08W	53	7	1	1	1	7	7	7	7	7	7	1	7			03						26631
	CAPE NEWENHAM	AFS	58 39N	162 04W	235	1	1	7	7	7	7	7	7	7	1	6	6			03						25623
	CAPE ROMANZOF	AFS	61 47N	166 02W	405	1	1	1	1	7	7	7	7	7	7	7	7			03						26633
	CAPE SAINT ELIAS	CG	59 48N	144 36W	50	6	6	6	6	6	6	6	6	6	6	6	6	12		12						25401
	CAPE SARICHEF	CG	54 36N	164 56W	176	5	5	5	5	5	5	5	5	5	5	5	5			12						25622
	CAPE SPENCER LS	CG	58 12N	136 38W	88	6	6	6	6	6	6	6	6	6	6	6	6	12		12						25316
	CENTRAL	COOP	65 33N	144 49W	1000																11					
	CHALKYITSIK	COOP	66 38N	143 43W	560																12					
	CHENA HOT SPRINGS	COOP	65 03N	146 03W	1200																12					
	CIRCLE HOT SPRINGS	SAWR	65 29N	144 36W	935	3	3	3	3	3	3	3	3	3	3	3	3									26419
	CLEAR	SAWR	64 19N	149 09W	546		5	5	5	5	5	5	5	5	5	5	5									
	COLD BAY	WBAS	55 12N	162 43W	99	1	1	1	1	1	1	1	1	1	1	1	1			12			12			25624
	COLLEEN RIVER	COOP	67 44N	142 28W	900																06					
	CORDOVA	WBAS	60 30N	145 30W	45	1	1	1	1	1	1	1	1	1	1	1	1			12						26410
	CRAIG	A	55 29N	133 09W	13	5	5	5	5	5	5	5	5	5	5	5	5									25317
	DILLINGHAM	SAWR	59 03N	158 27W	50	5	5	5	5	5	5	5	5	5	6	5	5									25513
	DRIFTWOOD BAY	AFS	53 58N	166 51W	1298	5	5	5	5	5	5	5	5	5	5	5	5									25515
	DUTCH HARBOR	SAWR	53 53N	166 32W	13	4	3	3	4		3	4	3	3	3	3	3									25614
	EAGLE	A	64 47N	141 12W	840	5	4	4	4	4	4	4	4	4	4	4	4									26422
	EIELSON	AFB	64 41N	147 05W	569	1	1	1	1	1	1	1	1	1	1	1	1			03			12			26407
	EKLUTNA LAKE	COOP	61 24N	149 09W	880																			12		
	ELDRED ROCK LS	CG	58 58N	135 13W	54	5	5	5	5	5	5	5	5	5	5	5	5									25318
	ELMENDORF	AFB	61 15N	149 48W	176	1	1	1	1	1	1	1	1	1	1	1	1			03			07			26401
	FAIRBANKS	WBAS	64 49N	147 52W	440	1	1	1	1	1	1	1	1	1	1	1	1			12	06					26411
	FAREWELL	FAA	62 32N	153 54W	1503	1	1	1	1	1	1	1	6	6	6	6	6			12	09					26519
	FIVE FINGER LS	CG	57 16N	133 37W	30	5	5	5	5	5	5	5	5	5	5	5	5									25319
	FORT YUKON	A	66 35N	145 18W	425	5	5	5	5	5	5	5	5	5	6	5	5			12						26413
	GALENA	AFS	64 44N	156 56W	149	1	1	1	1	1	1	1	1	1	1	1	1			03			12			26501
	GUARD ISLAND LS	CG	55 27N	131 53W	20	5	5	5	5	5	5	5	5	5	5	5	5									25320
	GULKANA	FAA	62 09N	145 27W	1579	1	1	1	1	1	1	1	1	1	1	1	1			12						26425
	GUSTAVUS	FAA	58 25N	135 42W	29	1	1	1	1	1	1	1	1	1	7	7	7			12						25322
	HAINES	A	59 14N	135 27W	70	5	5	5	5	5	5	5	5	5	5	5	5									25323
	HOMER	FAA	59 38N	151 30W	73	1	1	1	1	1	1	1	1	1	1	1	1			12						25507
	HOOPER	SAWR	61 30N	166 06W	80	3	3	3	3	3	3	3	3	3	3	3	3									
	HUGHES	A	66 04N	154 14W	545	5	5	5	5	5	5	5	5	5	5	5	5									26522
	ILIAMNA	FAA	59 45N	154 55W	152	1	1	1	1	1	1	1	1	1	6	6	6			12						25506
	INDIAN MOUNTAIN	AFS	66 00N	153 42W	946	1	1	1	1	7	7	7	7	7	1	1	1			03						26535
	JUNEAU	WBAS	58 22N	134 35W	20	1	1	1	1	1	1	1	1	1	1	1	1			12	06		12			25309
	KENAI	FAA	60 34N	151 15W	91	1	1	1	1	1	1	1	1	1	1	1	1			12						26523
	KETCHIKAN	SAWR	55 20N	131 34W	0	5	5	5	5	5	5	5	6	5	5	5	5									25325
	KING SALMON	WBAS	58 41N	156 39W	47	1	1	1	1	1	1	1	1	1	1	1	1			12			10			25503
	KODIAK	NAF	57 45N	152 30W	116	1	1	1	1	1	1	1	1	1	1	1	1			12	05		12	12		25501
	KOTZEBUE	WBAS	66 52N	162 38W	20	1	1	1	1	1	1	1	1	1	1	1	1			12						26616
	LAKE CHANDALAR	COOP	67 30N	148 30W	1900																12					
	LINCOLN ROCK	CG	56 03N	132 46W	25	5	5	5	5	5	5	5	5	5	5	5	5									25326
	LIVENGOOD	COOP	65 32N	148 31W	580																12					
	MANLEY HOT SPRINGS	A	65 00N	150 39W	265	5	5	5	5	5	5	5	5	5	5	5	5									26524
	MCGRATH	WBAS	62 58N	155 37W	341	1	1	1	1	1	1	1	1	1	1	1	1			12						26510

RECORDS INDEX ARRANGED BY YEAR

ALASKA

YEAR	NAME	TYPE	LAT.	LONG.	ELEV.	HOURLY RECORDS BY MONTH 1 = 24 OBS PER DAY: J	F	M	A	M	J	J	A	S	O	N	D	NUMBER OF MONTHS IN YEAR WITH: SYNOPTIC FORM	METL SUMMARY	BAROGRM	THERMGRM	TRIPLE REGISTER	WIND RECORDER	HUMIDITY RECORDER	RADAR LG	WBAN NUMBER
1964	MINCHUMINA	FAA	63 53N	152 17W	701	1	1	1	1	1	1	1	1	1	6	6	6			12						26512
	MOSES POINT	FAA	64 42N	162 03W	21	1	1	1	1	1	1	1	6	6	6	6	6			12						26620
	MOUNTAIN VILLAGE	SA	62 07N	163 43W	49	3												01		01						26621
	NENANA	FAA	64 33N	149 05W	364	1	1	1	1	1	1	1	1	1	1	1	1			11						26435
	NIKOLSKI	AFS	52 55N	168 47W	705	5	5	5	5	5	5	5	5	5	5	5	5									25626
	NOME	WBAS	64 30N	165 26W	18	1	1	1	1	1	1	1	1	1	1	1	1			12	05		02			26617
	NORTHEAST CAPE	AFS	63 19N	168 58W	30	1	1	1	1	7	7	7	1	1	1	1	7			03						26632
	NORTHWAY	FAA	62 57N	141 56W	1718	1	1	1	1	1	1	1	1	1	1	1	1			02						26412
	NUNIVAK	SA	60 23N	166 12W	45	3	3	3	3	3	3	3	3	3	3	3	3	12		12						26622
	PALMER	A	61 36N	149 05W	198	5	5	5	5	5	5	5	3	3	5	4	5									25331
	PETERSBURG	A	56 49N	132 57W	50	5	5	5	5	5	5	5	5	5	5	5	5									25329
	PLATINUM	A	59 01N	161 47W	20	5	5	5	5	5	5									06						25613
	POINT BARROW	AFS	71 20N	156 39W	19	5	5	5	5	5	3	3	3	4	3	3	3									27506
	POINT RETREAT	CG	58 25N	134 57W	20	5	5	5	5	5	5	5	5	5	5	5	5									25330
	PORT CLARENCE	CG	65 15N	166 52W	18	5	5	5	5	5	5	5	5	5	5	5	5	12		12						
	PORT HEIDEN	A	56 57N	158 37W	92	5	5	5	5	5	5	5	5	5	5	5	5									25508
	PORT MOLLER	AFS	56 00N	160 31W	1038	5	5	5	5	5	5	5	5	5	5	5	5									25625
	PUNTILLA	A	62 06N	152 45W	1837	5	5	5	5	5	5	5	5		5	5	5									26526
	RAMPART	COOP	65 30N	150 08W	400																12					
	SAINT PAUL ISLAND	WBAS	57 09N	170 13W	28	1	1	1	1	1	1	1	1	1	1	1	1			12						25713
	SAND POINT	SAWR	55 20N	160 30W	50	5	5	4	5	4	5	5	5	5	5	5	5									25617
	SELDOVIA	SAWR	59 26N	151 42W	19			3	3	3	3															
	SENTINEL ISLAND	CG	58 33N	134 55W	60	5	5	5	5	5	5	5	5	5	5	5	5									
	SEWARD	A	60 07N	149 27W	76	6	6	6	6	6	6	6	6	6	6	6	6			12						26438
	SHEEP MOUNTAIN	A	61 48N	147 41W	2280	5	5	5	5	5	5	5	5	5	5	5	5									26439
	SHEMYA	WBAS	52 43N	174 06E	125	1	1	1	1	1	1	1	1	1	1	1	1			12						45715
	SISTER ISLAND	A	58 10N	135 15W	35	5	5	5	5	5	5	5	5	5	5	3	3									25341
	SITKA	FAA	57 04N	135 21W	66	1	1	1	1	1	1	1	1	1	1	1	1			12						25333
	SITKINAK	CG	56 33N	154 08W	53	5	5	5	5	5	5	5	5	5	5	5	5			11						
	SKAGWAY	A	59 27N	135 19W	18	5	5	5	5	5	5	5	5	5	3	5	5									25335
	SKWENTNA	A	61 58N	151 12W	153	3	3	3	3	3	3	3	3			3	3									26514
	SLEETMUTE	A	61 42N	157 11W	285	5																				
	SOLDOTNA	SAWR	60 28N	151 02W	115	5	5	4	4	4	4	4	4	4	4	4	4									
	SPARREVOHN MOUNTAIN	AFS	61 06N	155 34W	1735	7	1	1	1	1	1	7	7	7	7	7	7			03						26534
	SUMMIT	FAA	63 20N	149 08W	2410	1	1	1	1	1	1	1	1	1	1	1	1			12						26414
	SUNSHINE LAKE	COOP	62 10N	150 10W	300																02					
	TALKEETNA	FAA	62 18N	150 06W	351	1	1	1	1	1	1	1	1	1	1	1	1			12						26528
	TANANA	FAA	65 10N	152 06W	240	1	1	1	1	1	1	1	1	1	1	1	1			12						26529
	TATALINA	AFB	62 53N	155 57W	897	7	7	7	7	7	7	7	7	7	7	1	1			03						26536
	TIN CITY	AFS	65 34N	167 55W	273	1	1	1	1	1	7	1	1	1	7	7	1			03						26634
	TREE POINT LIGHT STA	CG	54 48N	130 56W	36	5	5	5	5	5	5	5	5	5	5	5	5									25337
	UMIAT	SAWR	69 22N	152 08W	337	5	5	5	5	5	5	5	5	5	5	5	5									26508
	UMNAK	SAWR	53 23N	167 54W	130	5	5		5	5	5	5			5	5	5									25621
	UNALAKLEET	FAA	63 53N	160 48W	21	1	1	1	1	1	1	1	1	1	1	1	1			12						26627
	VALDEZ	A	61 08N	146 15W	75	5	5	5	5	5	5	5	5	5	5	5	5									26442
	VENETIE	COOP	67 00N	146 34W	620																12					
	WALES	SAWR	65 37N	168 03W	18	3	3	3	3	3	3	3	3	3	3	3	3									26618
	WILD LAKE 2	COOP	67 33N	151 33W	1180																12					
	WRANGELL	A	56 28N	132 23W	43	5	5	5	5	5	5	5	5	5	5	5										25338
	YAKATAGA	FAA	60 05N	142 30W	33	1	1	1	1	1	1	1	1	6	6	6	6			12						26445
	YAKUTAT	WBAS	59 31N	139 40W	31	1	1	1	1	1	1	1	1	1	1	1	1			12			07			25339
1965	ADAK	NS	51 53N	176 39W	16	1	1	1	1	1	1	1	1	1	1	1	1			12	12		12			25704
	AMCHITKA ISLAND	AFB	51 23N	179 15E	220					6	6	6	6	6	6	6	6									45702
	ANCHORAGE	WBAS	61 10N	150 01W	158	1	1	1	1	1	1	1	1	1	1	1	1			12			11			26451
	ANCHORAGE	FAA	61 13N	149 50W	134	1	1	1	1	1	1	1	1	1	1	1	1									26409
	ANCHORAGE PARK STRIP	COOP	61 13N	149 52W	85																12					
	ANGOON	A	57 31N	134 35W	14	5	5	5	5	5	5	5	5	5	5	5	5									25310
	ANIAK	FAA	61 35N	159 32W	91	6	6	6	6	6	6	6	6	6	6	6	6			11	04					26516
	ANNETTE	WBAS	55 02N	131 34W	113	1	1	1	1	1	1	1	1	1	1	1	1			12			12			25308
	ARCTIC VILLAGE	COOP	68 08N	145 32W	2250																09					
	ATTU	CG	52 50N	173 11E	70	5	5	5	5	5	5	5	5	5	5	5	5									45712
	BARROW	WBAS	71 18N	156 47W	31	1	1	1	1	1	1	1	1	1	1	1	1			12						27502
	BARTER ISLAND	WBAS	70 08N	143 38W	50	1	1	1	1	1	1	1	1	1	1	1	1			12						27401
	BETHEL	WBAS	60 47N	161 48W	131	1	1	1	1	1	1	1	1	1	1	1	1			11						26615
	BETTLES	FAA	66 55N	151 31W	672	1	1	1	1	1	1	1	1	1	1	1	1			12						26533
	BIG DELTA	FAA	64 00N	145 44W	1275	1	1	1	1	1	1	1	1	1	1	1	1			12						26415
	CANYON VILLAGE	COOP	67 09N	141 45W	990																10					
	CAPE DECISION	CG	56 00N	134 08W	50	6	6	6	6	6	6	6	6	6	6	6	6	12		11						25315
	CAPE HINCHINBROOK	CG	60 14N	146 39W	185	5	5	5	5	5	5	5	5	5	5	5	5									26417
	CAPE LISBURNE	AFS	68 53N	166 08W	53	7	7	7	7	7	7	7	7	7	1	1	1									26631
	CAPE NEWENHAM	AFS	58 39N	162 04W	235	7	7	7	1	1	1	1	7	7	7	7	7									25623
	CAPE ROMANZOF	AFS	61 47N	166 02W	405	7	7	7	7	7	7	7	1	1	1	7	1									26633
	CAPE SAINT ELIAS	CG	59 48N	144 36W	50	6	6	6	6	6	6	6	6	6	6	6	6	12		11						25401
	CAPE SARICHEF	CG	54 36N	164 56W	176	5	5	5	5	5	5	5	5	5	5	5	5			12						25622
	CAPE SPENCER LS	CG	58 12N	136 38W	88	6	6	6	6	6	6	6	6	6	6	6	6	12		12						25316
	CENTRAL	COOP	65 33N	144 49W	1000																12					
	CHALKYITSIK	COOP	66 38N	143 43W	560																11					
	CHENA HOT SPRINGS	COOP	65 03N	146 03W	1200																12					
	CIRCLE HOT SPRINGS	SAWR	65 29N	144 36W	935	3	3	3	3	3	3	3	3	3	3	3	3									26419
	CLEAR	SAWR	64 19N	149 09W	546	5	5	5	5	5	6	5	5	5	5	5	5				01					
	COLD BAY	WBAS	55 12N	162 43W	99	1	1	1	1	1	1	1	1	1	1	1	1			12			12			25624
	COLLEEN RIVER	COOP	67 44N	142 28W	900																09					
	CORDOVA	FAA	60 30N	145 30W	45	1	1	1	1	1	1	1	1	1	1	1	1			12						26410
	CRAIG	A	55 29N	133 09W	13	5	5	5	5	5	5	5	5	5	5	5	5									25317
	DILLINGHAM	SAWR	59 03N	158 27W	50	5	5	5	5	5	5	5	5	5	5	5	5									25513
	DRIFTWOOD BAY	AFS	53 58N	166 51W	1298	5	5	5	5	5	5	5	5	5	5	5	5									25515
	DUTCH HARBOR	SAWR	53 53N	166 32W	13	3	3	3	3	3	3	3														25614
	EAGLE	A	64 47N	141 12W	840	4	4	4	4	4	4	4	4	4	4											26422
	EIELSON	AFB	64 41N	147 05W	569	1	1	1	1	1	1	1	1	1	1	1	1						12			26407

RECORDS INDEX ARRANGED BY YEAR

ALASKA

YEAR	NAME	TYPE	LAT.	LONG.	ELEV.	HOURLY RECORDS BY MONTH 1 = 24 OBS PER DAY J	F	M	A	M	J	J	A	S	O	N	D	NUMBER OF MONTHS IN YEAR WITH SYNOPTIC FORM	METL SUMMARY	BAROGRM	THERMGRM	TRIPLE REGISTER	WIND RECORDER	HUMIDITY RECORDER	RADAR LG	WBAN NUMBER
1965	EKLUTNA LAKE	COOP	61 24N	149 09W	880																			12		
	ELDREO ROCK LS	CG	58 58N	135 13W	54	5	5	5	5	5	5	5	5	5	5	5	5									25318
	ELMENDORF	AFB	61 15N	149 48W	176	1	1	1	1	1	1	1	1	1	1	1	1						11			26401
	FAIRBANKS	WBAS	64 49N	147 52W	440	1	1	1	1	1	1	1	1	1	1	1	1			12						26411
	FAREWELL	FAA	62 32N	153 54W	1503	6	6	6	6	6	6	6	6	6	6	6	6			12	12					26519
	FIVE FINGER LS	CG	57 16N	133 37W	30	5	5	5	5	5	5	5	5	5	5	5	5									25319
	FORT YUKON	SAWR	66 35N	145 18W	422	5	5	5	5	5	5	5	5	5	5	5	5			08						26413
	GALENA	AFS	64 44N	156 56W	149	1	1	1	1	1	1	1	1	1	1	1	1						12			26501
	GAMBELL	SAWR	63 46N	171 45W	15												3									
	GUARD ISLAND LS	CG	55 27N	131 53W	20	6	5	5	5	5	5	5	5	5	5	5	5									25320
	GULKANA	FAA	62 09N	145 27W	1579	1	1	1	1	1	1	1	1	1	1	1	1			12						26425
	GUSTAVUS	FAA	58 25N	135 42W	29	6	6	6	6	6	6	6	6	6	6	6	6			12						25322
	HAINES	A	59 14N	135 27W	70	5		5	5	5	5	5	5	5			5									25323
	HOMER	FAA	59 38N	151 30W	73	1	1	1	1	1	1	1	1	1	1	1	1			12						25507
	HOOPER	SAWR	61 30N	166 06W	80	3	3	3	3	3	3	3	3	3	3	3	3									
	HUGHES	A	66 04N	154 14W	545	5	5	5	5	5	5	5	5	5	5	5	5									26522
	ILIAMNA	FAA	59 45N	154 55W	152	6	6	6	6	6	6	6	6	6	6	6	6			12						25506
	INDIAN MOUNTAIN	AFS	66 00N	153 42W	946	1	7	7	1	7	7	1	7	7	7	1	1									26535
	JUNEAU	WBAS	58 22N	134 35W	20	1	1	1	1	1	1	1	1	1	1	1	1			12			12			25309
	KENAI	FAA	60 34N	151 15W	91	1	1	1	1	1	1	1	1	1	1	1	1			12						26523
	KETCHIKAN	SAWR	55 20N	131 34W	0	5	5	5	5	5	5	5	5	5	5	5	5									25325
	KING SALMON	WBAS	58 41N	156 39W	47	1	1	1	1	1	1	1	1	1	1	1	1			12			12			25503
	KODIAK	NAF	57 45N	152 30W	111	1	1	1	1	1	1	1	1	1	1	1	1			12	12		12	03		25501
	KOTZEBUE	WBAS	66 52N	162 38W	20	1	1	1	1	1	1	1	1	1	1	1	1			12						26616
	LAKE CHANDALAR	COOP	67 30N	148 30W	1900																09					
	LINCOLN ROCK	CG	56 03N	132 46W	25	5	5	5	5	5	5	5	5	5	5	5	5									25326
	LIVENGOOD	COOP	65 32N	148 31W	580																12					
	MANLEY HOT SPRINGS	A	65 00N	150 39W	265	5	5	5	5	5	5	5	5	5	5	5	5									26524
	MCGRATH	WBAS	62 58N	155 37W	341	1	1	1	1	1	1	1	1	1	1	1	1			12						26510
	MINCHUMINA	FAA	63 53N	152 17W	701	6	6	6	6	6	6	6	6	6	6	6	6			12						26512
	MOSES POINT	FAA	64 42N	162 03W	21	6	6	6	6	6	6	6	6	6	6	6	6			12						26620
	NENANA	FAA	64 33N	149 05W	364	1	1	1	1	1	1	1	1	1	1	1	1			12						26435
	NIKOLSKI	AFS	52 55N	168 47W	705	5	5	5	5	5	5	5	5	5	5	5	5									25626
	NOME	WBAS	64 30N	165 26W	18	1	1	1	1	1	1	1	1	1	1	1	1			12						26617
	NORTHEAST CAPE	AFS	63 19N	168 58W	30	7	7	7	7	7	7	7	1	1	1	1	1									26632
	NORTHWAY	FAA	62 57N	141 56W	1718	1	1	1	1	1	1	1	1	1	1	1	1			12						26412
	NUNIVAK	SA	60 23N	166 12W	45	5	3	3	3	3	3	3	3	3	3	3	3	12		11						26622
	PALMER	A	61 36N	149 05W	198	4	4	4	4	4	4	4	4	4	4	4	5									25331
	PETERSBURG	A	56 49N	132 57W	50	5	5	5	5	5	5	5	5	5	5	5	5									25329
	POINT BARROW	AFS	71 20N	156 39W	19	3	3	3	3	3	3	3	3	3	3	3	3									27506
	POINT RETREAT	CG	58 25N	134 57W	20	5	5	5	5	5	5	5	5	5	5	5	5									25330
	PORT CLARENCE	CG	65 15N	166 52W	18	5	5	5	5	5	5	5	5	5	5	5	5	12		12						
	PORT HEIDEN	A	56 57N	158 37W	92	5	5	5	5	5	5	5	5		5	5	5									25508
	PORT MOLLER	AFS	56 00N	160 31W	1083	5	5	5	5	5	5	5	5	5	5	5	5									25625
	PUNTILLA	A	62 06N	152 45W	1837	5	5	5	5	5	5	5	5	5	5	5	5									26526
	RAMPART	COOP	65 30N	150 08W	400																12					
	SAINT PAUL ISLAND	WBAS	57 09N	170 13W	28	1	1	1	1	1	1	1	1	1	1	1	1			12						25713
	SAND POINT	SAWR	55 20N	160 30W	50	5	5	5	5	5	5	5	5	5	5	5	5									25617
	SAVOONGA	SAWR	63 42N	170 28W	45												3									
	SENTINEL ISLAND	CG	58 33N	134 55W	60	5	5	5	5	5	5	5	5	5												
	SEWARD	A	60 07N	149 27W	76	6	6	6	6	6	6	6	6	6	6	6	6			12						26438
	SHEEP MOUNTAIN	A	61 48N	147 41W	2280	5		5	5	5	5	5	5	5	5	5	5									26439
	SHEMYA	WBAS	52 43N	174 06E	125	1	1	1	1	1	1	1	1	1	1	1	1			12			04			45715
	SISTER ISLAND	A	58 10N	135 15W	35	5	5	5	5	5	5	5	5	5	5	5	5									25341
	SITKA	FAA	57 04N	135 21W	66	1	1	1	1	1	1	1	1	1	1	1	1			11						25333
	SITKINAK	CG	56 33N	154 08W	53	5	5	5	5	5	5		5	5	5	5	5			07						
	SKAGWAY	A	59 27N	135 19W	18	5	5	5	5	5	5	5	5	5	5	5	5									25335
	SKWENTNA	A	61 58N	151 12W	153	3	3	3	3	3																26514
	SOLDOTNA	SAWR	60 28N	151 02W	115		4	4	4	4	4	4	4	4	4	4	4									
	SPARREVOHN MOUNTAIN	AFS	61 06N	155 34W	1736	7	7	1	1	1	1	1	7	7	7	1	1									26534
	SUMMIT	FAA	63 20N	149 08W	2410	1	1	1	1	1	1	1	1	1	1	1	1			12						26414
	TALKEETNA	FAA	62 18N	150 06W	351	1	1	1	1	1	6	6	6	6	6	6	6			12	04					26528
	TANANA	FAA	65 10N	152 06W	240	1	1	1	1	1	6	6	6	6	6	6	6			12						26529
	TATALINA	AFB	62 53N	155 57W	897	1	1	1	7	1	1	7	7	7	7	7	1									26536
	TIN CITY	AFS	65 34N	167 55W	273	1	1	1	1	1	1	1	1	1	7	7	1									26634
	TREE POINT LIGHT STA	CG	54 48N	130 56W	36	5	5	5	5	5	5	5	5	5	5	5	5									25337
	UMIAT	SAWR	69 22N	152 08W	337	5	5	5	5	5	5	5	5	5	5	5	5									26508
	UMNAK	SAWR	53 23N	167 54W	130	5	5	5	5	5	5	5	5	5	5		5									25621
	UNALAKLEET	FAA	63 53N	160 48W	21	1	6	6	6	6	6	6	6	6	6	6	6			12						26627
	VALDEZ	A	61 08N	146 15W	75	5	5	5	5	5	5	5	5	5	5	5	5									26442
	VENETIE	COOP	67 00N	146 34W	620																12					
	WALES	SAWR	65 37N	168 03W	18	3	3	3	3	3	3	3	3	3	3	3	3									26618
	WILD LAKE 2	COOP	67 33N	151 33W	1180																11					
	WRANGELL	A	56 28N	132 23W	43	5	5	5	5	5	5	5	5	5	5	5	5									25338
	YAKATAGA	FAA	60 05N	142 30W	33	6	6	6	6	6	6	6	6	6	6	6	6			12						26445
	YAKUTAT	WBAS	59 31N	139 40W	31	1	1	1	1	1	1	1	1	1	1	1	1			12			12			25339
1966	ADAK	NS	51 53N	176 39W	16	1	1	1	1	1	1	1	1	1	1	1	1			12	12		12			25704
	ANCHORAGE	FAA	61 13N	149 50W	134	1	1	1	1	1	1	1	1	1	1	1	1									26409
	ANCHORAGE	WBAS	61 10N	150 01W	158	1	1	1	1	1	1	1	1	1	1	1	1			12	02		12			26451
	ANCHORAGE PARK STRIP	COOP	61 13N	149 52W	85																09					
	ANDREAFSKY	SAWR	62 04N	163 18W	290			3	3	3	3	3	3				3									
	ANGOON	A	57 31N	134 35W	14	5	5	5	5	5	5	5	5	5	5	5	5									25310
	ANIAK	FAA	61 35N	159 32W	91	6	6	6	6	6	6	6	6	6	6	6	6			12						26516
	ANNETTE	WBAS	55 02N	131 34W	113	1	1	1	1	1	1	1	1	1	1	1	1			12			11			25308
	ARCTIC VILLAGE	COOP	68 08N	145 32W	2250																04					
	ATTU	CG	52 50N	173 11E	70	5	5	5	5	5	5	5	5	5	5	5	5									45712
	BARROW	WBAS	71 18N	156 47W	31	1	1	1	1	1	1	1	1	1	1	1	1			12						27502
	BARTER ISLAND	WBAS	70 08N	143 38W	50	1	1	1	1	1	1	1	1	1	1	1	1			12						27401
	BETHEL	WBAS	60 47N	161 48W	131	1	1	1	1	1	1	1	1	1	1	1	1			11						26615

RECORDS INDEX ARRANGED BY YEAR

ALASKA

YEAR	NAME	TYPE	LAT.	LONG.	ELEV.	HOURLY RECORDS BY MONTH 1 = 24 OBS PER DAY J	F	M	A	M	J	J	A	S	O	N	D	NUMBER OF MONTHS IN YEAR WITH SYNOPTIC FORM	METL SUMMARY	BAROGRM	THERMGRM	TRIPLE REGISTER	WIND RECORDER	HUMIDITY RECORDER	RADAR LG	WBAN NUMBER
1966	BETTLES	FAA	66 55N	151 31W	672	1	1	1	1	1	1	1	1	1	1	1	1			12						26533
	BIG DELTA	FAA	64 00N	145 44W	1275	1	1	1	1	1	1	1	1	1	1	1	1			12						26415
	CANYON VILLAGE	COOP	67 09N	141 45W	990																09					
	CAPE DECISION	CG	56 00N	134 08W	50	6	6	6	6	6	6	6	6	6	6	6	6	12		10						25315
	CAPE HINCHINBROOK	CG	60 14N	146 39W	185	5	5	5	5	5	5	5	5	5	5	5	5									26417
	CAPE LISBURNE	AFS	68 53N	166 08W	53	7	7	7	1	1	1	1	7	7	7	7	7									26631
	CAPE NEWENHAM	AFS	58 39N	162 04W	235	7	7	1	1	1	1	1	7	7	1	1	1									25623
	CAPE ROMANZOF	AFS	61 47N	166 02W	405	7	7	7	7	1	7	7	7	7	7	7	7									26633
	CAPE SAINT ELIAS	CG	59 48N	144 36W	50	6	6	6	6	6	6	6	6	6	6	6	6	11		12						25401
	CAPE SARICHEF	CG	54 36N	164 56W	176	5	5	5	5	5		5	5	5	5	5	5			12						25622
	CAPE SPENCER LS	CG	58 12N	136 38W	88	6	6	6	6	6	6	6	6	6	6	6	6	10		12						25316
	CENTRAL	COOP	65 33N	144 49W	1000																12					
	CHALKYITSIK	COOP	66 38N	143 43W	560																11					
	CHENA HOT SPRINGS	COOP	65 03N	146 03W	1200																11					
	CIRCLE HOT SPRINGS	SAWR	65 29N	144 36W	935	3	3	3	3	3	3	3	3	3	3	3										26419
	CLEAR	SAWR	64 19N	149 09W	546	5	5	5	5	5	5	5	5	5	5	5	5				11					
	COLD BAY	WBAS	55 12N	162 43W	99	1	1	1	1	1	1	1	1	1	1	1	1			12			12			25624
	COLLEEN RIVER	COOP	67 44N	142 28W	900																11					
	CORDOVA	FAA	60 30N	145 30W	45	1	1	1	1	1	1	1	1	1	1	1	1			11						26410
	CRAIG	A	55 29N	133 09W	13	5	5	5	5	5	5	5	5	5	5	5	5									25317
	DILLINGHAM	SAWR	59 03N	158 27W	50	5	5	5	5	5	5	5	5		5	5	5									25513
	DILLINGHAM	FSS	59 03N	158 31W	86							5	5	5	5	5	5									25512
	DRIFTWOOD BAY	AFS	53 58N	166 51W	1298	5	5	5	5	5	5	5	5	5	5	5	5									25515
	DUTCH HARBOR	SAWR	53 53N	166 32W	13										3	3	3									25614
	EIELSON	AFB	64 41N	147 05W	569	1	1	1	1	1	1	1	1	1	1	1	1						12			26407
	EKLUTNA LAKE	COOP	61 24N	149 09W	880																				12	
	ELDRED ROCK LS	CG	58 58N	135 13W	54	5	5	5	5	5	5	5	5	5	5	5	5									25318
	ELMENDORF	AFB	61 15N	149 48W	176	1	1	1	1	1	1	1	1	1	1	1	1						12			26401
	FAIRBANKS	WBAS	64 49N	147 52W	440	1	1	1	1	1	1	1	1	1	1	1	1			12						26411
	FAREWELL	FAA	62 32N	153 54W	1503	6	6	6	6	6	6	6	6	6	6	6	6			12	10					26519
	FIVE FINGER LS	CG	57 16N	133 37W	30	5	5	5	5	5	5	5	5	5	5	5	5									25319
	FORT YUKON	AC	66 33N	145 12W	457							5	5	5	5	5	5			06						26413
	FORT YUKON	A	66 35N	145 18W	422	5	5	5	5	5	5									06						26413
	GALENA	AFS	64 44N	156 56W	149	1	1	1	1	1	1	1	1	1	1	1	1						12			26501
	GAMBELL	SAWR	63 46N	171 45W	25	3	3	3	3		3	3	3	3												
	GUARD ISLAND LS	CG	55 27N	131 53W	20	5	5	5	5	5	5	5	5	5	5	5	5									25320
	GULKANA	FAA	62 09N	145 27W	1579	1	1	1	1	1	1	1	1	1	1	1	1			12						26425
	GUNSIGHT	A	61 54N	147 18W	2960						3	3	3	3	3	3	3									
	GUSTAVUS	FAA	58 25N	135 42W	29	6	6	6	6	6	6	6	6	6	6	6	6			12						25322
	HAINES	A	59 14N	135 27W	60	5	5	5	5	5	5	5	5	5	5	5	5									25323
	HOMER	FAA	59 38N	151 30W	73	1	1	1	1	1	1	1	1	1	1	1	1			12						25507
	HOOPER	SAWR	61 30N	166 06W	80	3	3	3	3	3	3	3	3	3	3	3	3									
	HUGHES	A	66 04N	154 14W	545	5	5	5	5	5	5	5	5	5	5	5	5									26522
	ILIAMNA	FAA	59 45N	154 55W	152	6	6	6	6	6	6	6	6	6	6	6	6			12						25506
	INDIAN MOUNTAIN	AFS	66 00N	153 42W	946	1	1	1	1	1	1	1	1	1	7	7	7									26535
	JUNEAU	WBAS	58 22N	134 35W	20	1	1	1	1	1	1	1	1	1	1	1	1			11			12			25309
	KENAI	FAA	60 34N	151 15W	91	1	1	1	1	1	1	1	1	1	1	1	1			11						26523
	KETCHIKAN	SAWR	55 20N	131 34W	0	5	5	5	5	5	5	5	5	5	5	5	5									25325
	KING SALMON	WBAS	58 41N	156 39W	47	1	1	1	1	1	1	1	1	1	1	1	1			12			12			25503
	KODIAK	NAF	57 45N	152 30W	111	1	1	1	1	1	1	1	1	1	1	1	1			12	12		12			25501
	KOTZEBUE	WBAS	66 52N	162 38W	20	1	1	1	1	1	1	1	1	1	1	1	1			12						26616
	LINCOLN ROCK	CG	56 03N	132 46W	25	5	5	5	5	5	5	5	5	5	5	5	5									25326
	LIVENGOOD	COOP	65 32N	148 31W	580																02					
	MANLEY HOT SPRINGS	A	65 00N	150 39W	265	5	5	5	5	5	5	5	5	5	5	5	5									26524
	MCGRATH	WBAS	62 58N	155 37W	340	1	1	1	1	1	1	1	1	1	1	1	1			12						26510
	MINCHUMINA	FAA	63 53N	152 17W	701	6	6	6	6	6	6	6	6	6	6	6	6			12						26512
	MOOSE RUN	COOP	61 15N	149 40W	395																03					
	MOSES POINT	FAA	64 42N	162 03W	21	6	6	6	6	6	6	6	6	6	6	6	6			12						26620
	NENANA	FAA	64 33N	149 05W	364	1	1	1	1	1	1	1	1	1	1	1	1			07						26435
	NIKOLSKI	AFS	52 55N	168 47W	705	5	5	5	5	5	5	5	5	5	5	5	5									25626
	NOME	WBAS	64 30N	165 26W	18	1	1	1	1	1	1	1	1	1	1	1	1			12			04			26617
	NORTHEAST CAPE	AFS	63 19N	168 58W	30	1	1	1	1	1	7	1	1	1	1	7	7									26632
	NORTHWAY	FAA	62 57N	141 56W	1718	1	1	1	1	1	1	1	1	1	1	1	1			12						26412
	NUNIVAK	SA	60 23N	166 12W	45	3	3	3	3	3	3	3	3	3	3	3	3	11		12						26622
	PALMER	FAA	61 36N	149 05W	198	5	5	5	5	5	5	5	5	5	5	5	5			01						25331
	PETERSBURG	A	56 49N	132 57W	50	5	5	5	5	5	5	5	5	5	5	5	5									25329
	POINT BARROW	AFS	71 20N	156 39W	19	3	3	3	3	3	3	3	3	3	3	3	3									27506
	POINT RETREAT	CG	58 25N	134 57W	20	5	5	5	5	5	5	5	5	5	5	5	5									25330
	PORT CLARENCE	CG	65 15N	166 52W	18	5	5	5	5	5	5	5	5	5	5	5	5	11		11						
	PORT HEIDEN	A	56 57N	158 37W	92	5	5		5	5	5	5	5	5	5	5	5									25508
	PORT MOLLER	AFS	56 00N	160 31W	1083	5	5	5	5	5	5	5	5	5	5	5	5									25625
	PUNTILLA	A	62 06N	152 45W	1837	5	5	5	5	5	5	5	5	5	5	5	5									26526
	QUINHAGAK	SAWR	59 45N	161 54W	10										4	4	4									
	RAMPART	COOP	65 30N	150 08W	400																12					
	SAGWON	SAWR	69 22N	148 42W	650							4	4	4	4	4	4									
	SAINT MICHAEL	SAWR	63 30N	162 00W	35	3	1	3	3	3	3				3											
	SAINT PAUL ISLAND	WBAS	57 09N	170 13W	28	1	1	1	1	1	1	1	1	1	1	1	1			12						25713
	SAND POINT	SAWR	55 20N	160 30W	50	5	5	5	5	5	5	5	5	5	5	5	5									25617
	SAVOONGA	SAWR	63 42N	170 28W	45	3	3	3	3	3		3	3	3	3	3	3									
	SEWARD	A	60 07N	149 27W	70	6	6	6	6	6	6	6	6	6	6	6	6			12						26438
	SHEEP MOUNTAIN	A	61 48N	147 41W	2280	5	5	5	5	5																26439
	SHEMYA	WBAS	52 43N	174 06E	128	1	1	1	1	1	1	1	1	1	1	1	1			11			12			45715
	SISTER ISLAND	A	58 10N	135 15W	35	5	5	5	5	5	5	5	5	5	5	5	5									25341
	SITKA	FAA	57 04N	135 21W	66	1	1	1	1	1	1	1	1	1	1	1	1			12						25333
	SITKINAK	CG	56 33N	154 08W	53	5	5	5	5	5	5	5	5	5	5	5	5			05						
	SKAGWAY	A	59 27N	135 19W	18	5	5	5	5	5	5	5	5	5	5	5	5									25335
	SKWENTNA	A	61 58N	151 12W	153		3	3	3	3	3	3	3	3	3	3	3									26514
	SNOWSHOE LAKE	A	62 02N	146 40W	2295				3	3	3	3	3	3	3	3	3			04	05					
	SOLDOTNA	SAWR	60 28N	151 02W	115	4	4	4	4	4	4	4	4	4	4	4	4									
	SPARREVOHN MOUNTAIN	AFS	61 06N	155 34W	1736	1	1	1	1	1	1	1	1	1	7	7	7									26534

RECORDS INDEX ARRANGED BY YEAR

ALASKA

YEAR	NAME	TYPE	LAT.	LONG.	ELEV.	HOURLY RECORDS BY MONTH 1 = 24 OBS PER DAY J	F	M	A	M	J	J	A	S	O	N	D	NUMBER OF MONTHS IN YEAR WITH SYNOPTIC FORM	METL SUMMARY	BAROGRAM	THERMOGRAM	TRIPLE REGISTER	WIND RECORDER	HUMIDITY RECORDER	RADAR LG	WBAN NUMBER
1966	STONY RIVER	A	61 46N	156 38W	221											3	3									26527
	SUMMIT	FAA	63 20N	149 08W	2410	1	1	1	1	1	1	1	1	1	1	1	1			11						26414
	SUSIE 1	SAWR	69 31N	148 53W	500	6	6	6	6	6	6															
	TALKEETNA	FAA	62 18N	150 06W	351	6	6	6	6	6	6	6	6	6	6	6	6			12	05					26528
	TANANA	FAA	65 10N	152 06W	240	6	6	6	6	6	6	6	6	6	6	6	6			12	06					26529
	TATALINA	AFB	62 53N	155 57W	897	1	1	1	7	7	1	1	1	1	1	7	7									26536
	TIN CITY	AFS	65 34N	167 55W	273	1	1	1	1	1	1	1	1	7	7	1	7									26634
	TOKSOOK	SAWR	60 32N	165 07W	15										3	3	3									
	TREE POINT LIGHT STA	CG	54 48N	130 56W	36	5	5	5	5	5	5	5	5	5	5	5	5									25337
	TRINITY-UGASHIK	SAWR	57 26N	157 44W	132							5	5	5												
	UMNAK	SAWR	53 23N	167 54W	130	3	3	3				3	5	5	5	5	5									25621
	UNALAKLEET	FAA	63 53N	160 48W	21	6	6	6	6	6	6	6	6	6	6	6	6			11						26627
	VALDEZ	A	61 08N	146 15W	75	5	5	5	5	5	5	5	5	5	5	5	5									26442
	VENETIE	COOP	67 00N	146 34W	620																07					
	WALES	SAWR	65 37N	168 03W	18	3	3	3	3	3	3	3	3	3	3	3	3									26618
	WILD LAKE 2	COOP	67 33N	151 33W	1180																08					
	WRANGELL	A	56 28N	132 23W	43	5	5	5	5	5	5	5	5	5	5	5	5									25338
	YAKATAGA	FAA	60 05N	142 30W	33	6	6	6	6	6	6	6	6	6	6	6	6			11						26445
	YAKUTAT	WBAS	59 31N	139 40W	31	1	1	1	1	1	1	1	1	1	1	1	1			12			12			25339
1967	ADAK	NS	51 53N	176 39W	16	1	1	1	1	1	1	1	1	1	1	1	1			12	05		12			25704
	AMCHITKA ISLAND	SAWR	51 23N	179 15E	237							6	6	6	6	6	6									
	ANAKTUVUK PASS	COOP	68 10N	151 46W	2100																04					
	ANCHORAGE	FAA	61 13N	149 50W	134	1	1	1	1	1	1	1	1	1	1	1	1									26409
	ANCHORAGE	WBAS	61 10N	150 01W	158	1	1	1	1	1	1	1	1	1	1	1	1			12			12			26451
	ANCHORAGE PARK STRIP	COOP	61 13N	149 52W	85																04					
	ANDREAFSKY	A	62 04N	163 18W	290	3				3	3	3	3	3	3	3	3									
	ANGOON	A	57 31N	134 35W	14	5	5	5	5	5	5	5	5	5	5	5	5									25310
	ANIAK	FAA	61 35N	159 32W	91	6	6	6	6	6	6	6	6	6	6	6	6			12						26516
	ANNETTE	WBAS	55 02N	131 34W	113	1	1	1	1	1	1	1	1	1	1	1	1			12			12			25308
	ATTU	CG	52 50N	173 11E	70	5	5	5	5	5	5	5	5	5	5	5	5									45712
	BARROW	WBAS	71 18N	156 47W	38	1	1	1	1	1	1	1	1	1	1	1	1			12						27502
	BARTER ISLAND	WBAS	70 08N	143 38W	50	1	1	1	1	1	1	1	1	1	1	1	1			12						27401
	BETHEL	WBAS	60 47N	161 48W	131	1	1	1	1	1	1	1	1	1	1	1	1			12						26615
	BETTLES	FAA	66 55N	151 31W	672	1	1	1	1	1	1	1	1	1	1	1	1			12						26533
	BIG DELTA	FAA	64 00N	145 44W	1275	1	1	1	1	1	1	1	1	1	1	1	1			12						26415
	BIRCH ROAD	COOP	61 08N	149 46W	460																06					
	CANYON VILLAGE	COOP	67 09N	141 45W	990																12					
	CAPE DECISION	CG	56 00N	134 08W	50	6	6	6	6	6	6	6	6	6	6	6	6	12		12						25315
	CAPE HINCHINBROOK	CG	60 14N	146 39W	185	5	5	5	5	5	5	5	5	5	5	5	5									26417
	CAPE LISBURNE	AFS	68 53N	166 08W	53	7	7	7	1	1	1	1	1	1	7	7	7									26631
	CAPE NEWENHAM	AFS	58 39N	162 04W	235	1	1	1	1	1	1	1	1	7	7	7	7						08			25623
	CAPE ROMANZOF	AFS	61 47N	166 02W	405	7	7	7	1	7	7	1	1	1	7	7	7									26633
	CAPE SAINT ELIAS	CG	59 48N	144 36W	50	6	6	6	6	6	6	6	6	6	6	6	6	12		12						25401
	CAPE SARICHEF	CG	54 36N	164 56W	176	5	5	5	5	5	5	5	5	5	5	5	5			12						25622
	CAPE SPENCER LS	CG	58 12N	136 38W	88	6	6	6	6	6	6	6	6	6	6	6	6	12		12						25316
	CENTRAL	COOP	65 33N	144 49W	1000																12					
	CHALKYITSIK	COOP	66 38N	143 43W	560																12					
	CHENA HOT SPRINGS	COOP	65 03N	146 03W	1200																11					
	CIRCLE HOT SPRINGS	SAWR	65 29N	144 36W	935					3	3	3	3	3	3	3	3									26419
	CLEAR	SAWR	64 17N	149 10W	542	5	5	5	5	5	5	5	5	5	5	5	5				08					
	COLD BAY	WBAS	55 12N	162 43W	99	1	1	1	1	1	1	1	1	1	1	1	1			12			12			25624
	COLLEEN RIVER	COOP	67 44N	142 28W	900																10					
	CORDOVA	FAA	60 30N	145 30W	45	1	1	1	1	1	1	1	1	1	1	1	1			12						26410
	CRAIG	A	55 29N	133 09W	13	5	5	5	5	5	5	5	5	5	5	5	5									25317
	DAHL CREEK	A	66 56N	156 52W	270			3	3	4	4	4	4	4	4	4	4									
	DILLINGHAM	SAWR	59 03N	158 27W	50	5	5	5	5	5	5	5	5	5	5	5	5									25513
	DILLINGHAM	FSS	59 03N	158 31W	86	5	5	5	5	5	5	5	5	5	5	5	5									25512
	DRIFTWOOD BAY	AFS	53 58N	166 51W	1298	5	5	5	5	5	5	5	5	5	5	5	5									25515
	DUTCH HARBOR	SAWR	53 53N	166 32W	13	3	3	3	3	3	3	3	3	3	3	3	3									25614
	EIELSON	AFB	64 41N	147 05W	569	1	1	1	1	1	1	1	1	1	1	1	1						12			26407
	EKLUTNA LAKE	COOP	61 24N	149 09W	880																			12		
	ELDRED ROCK LS	CG	58 58N	135 13W	54	5	5	5	5	5	5	5	5	5	5	5	5									25318
	ELMENDORF	AFB	61 15N	149 48W	176	1	1	1	1	1	1	1	1	1	1	1	1			12			12			26401
	FAIRBANKS	WBAS	64 49N	147 52W	440	1	1	1	1	1	1	1	1	1	1	1	1			12						26411
	FAREWELL	WBAS	62 32N	153 54W	1503	6	6	6	6	6	6	6	6	6	6	6	6			12	12					26519
	FIVE FINGER LS	CG	57 16N	133 37W	30	5	5	5	5	5	5	5	5	5	5	5	5									25319
	FORT YUKON	AC	66 33N	145 12W	457	5	5	5	5	5	5	5	5	5	5	5	5			12						26413
	GALENA	AFS	64 44N	156 56W	149	1	1	1	1	1	1	1	1	1	1	1	1						12			26501
	GAMBELL	SAWR	63 46N	171 45W	25	3	3	3	3	3	3	3	3	3	3	3	3									
	GUARD ISLAND LS	CG	55 27N	131 53W	20	5	5	5	5	5	5	5	5	5	5	5	5									25320
	GULKANA	FAA	62 09N	145 27W	1579	1	1	1	1	1	1	1	1	1	1	1	1			12						26425
	GUNSIGHT	A	61 54N	147 18W	2960	3	3	3	3	3	3	3	3	3	3	3	3									
	GUSTAVUS	FAA	58 25N	135 42W	29	6	6	6	6	6	6	6	6	6	6	6	6			12						25322
	HAINES	A	59 14N	135 27W	60	5	5	5	5	5	5	5	5	5	5	5	5									25323
	HOMER	FAA	59 38N	151 30W	73	1	1	1	1	1	1	1	1	1	1	1	1			12						25507
	HOOPER	SAWR	61 30N	166 06W	80	3	3	3	3	3	3		3	3	3	3	3									
	HUGHES	A	66 04N	154 14W	545	5	5	5	5	5	5	5	5			5	5									26522
	ILIAMNA	WBAS	59 45N	154 55W	152	6	6	6	6	6	6	6	6	6	6	6	6			12	07					25506
	INDIAN MOUNTAIN	AFS	66 00N	153 42W	946	7	7	7	7	1	1	1	1	1	7	7	7						12			26535
	JUNEAU	WBAS	58 22N	134 35W	20	1	1	1	1	1	1	1	1	1	1	1	1			12			12			25309
	KENAI	FAA	60 34N	151 15W	106	1	1	1	1	1	1	1	1	1	1	1	1			12						26523
	KETCHIKAN	SAWR	55 20N	131 34W	0	5	5	5	5	5	5	5	5	5	5	5	5									25325
	KING SALMON	WBAS	58 41N	156 39W	47	1	1	1	1	1	1	1	1	1	1	1	1			12			12			25503
	KODIAK	NAF	57 45N	152 30W	111	1	1	1	1	1	1	1	1	1	1	1	1			12	12		12			25501
	KOTZEBUE	WBAS	66 52N	162 38W	20	1	1	1	1	1	1	1	1	1	1	1	1			12						26616
	LINCOLN ROCK	CG	56 03N	132 46W	25	5	5	5		5	5	5	5	5	5	5	5									25326
	MANLEY HOT SPRINGS	A	65 00N	150 39W	265	5	5	5	5	5	5	5	5	5	5	5	5									26524
	MCGRATH	WBAS	62 58N	155 37W	340	1	1	1	1	1	1	1	1	1	1	1	1			12						26510
	MINCHUMINA	WBAS	63 53N	152 17W	701	6	6	6	6	6	6	6	6	6	6	6	6			12						26512

RECORDS INDEX ARRANGED BY YEAR

ALASKA

YEAR	NAME	TYPE	LAT.	LONG.	ELEV.	HOURLY RECORDS BY MONTH (1 = 24 OBS PER DAY) J	F	M	A	M	J	J	A	S	O	N	D	NUMBER OF MONTHS IN YEAR WITH: SYNOPTIC FORM	METL SUMMARY	BAROGRM	THERMGRM	TRIPLE REGISTER	WIND RECORDER	HUMIDITY RECORDER	RADAR LG	WBAN NUMBER
1967	MOOSE RUN	COOP	61 15N	149 40W	395																08					
	MOSES POINT	AC	64 42N	162 03W	21	6	6	6	6	6	6	6	6	6	6	6	6			06						26620
	NENANA	FAA	64 33N	149 05W	364	1	1	1	1	1	1	1	1	1	1	1	1			12						26435
	NIKOLSKI	AFS	52 55N	168 47W	705	5	5	5	5	5	5	5	5	5	5	5	5									25626
	NOME	WBAS	64 30N	165 26W	18	1	1	1	1	1	1	1	1	1	1	1	1			12			12			26617
	NORTHEAST CAPE	AFS	63 19N	168 58W	30	7	7	7	7	7	7	1	1	1	1	1	1									26632
	NORTHWAY	FAA	62 57N	141 56W	1718	1	1	1	1	1	1	1	1	1	1	1	1			12						26412
	NUNIVAK	SA	60 23N	166 12W	52	3	3	3	3	3	3	3	3	3	3	3	3	12		12						26622
	PAINTERS CREEK	SAWR	57 10N	157 26W	545		5	5	5	5	5	5	5													
	PALMER	FAA	61 36N	149 05W	240	5	5	5	5	5	5	5	5	5	5	5	5			11	04					25331
	PETERSBURG	A	56 49N	132 57W	50	5	5	5	5	5	5	5	5	5	5	5	5									25329
	POINT BARROW	AFS	71 20N	156 39W	19	3	3	3	3	3	3	3	3	3	3	3	3									27506
	POINT RETREAT	CG	58 25N	134 57W	20	5	5	5	5	5	5	5	5	5	5	5	5									25330
	PORT CLARENCE	CG	65 15N	166 52W	18	5	5	5	5	5	5	5	5	5	5	5	5	12		12						
	PORT HEIDEN	A	56 57N	158 37W	92	5	5	5	5	5	5	5	5	5	5	5	5									25508
	PORT MOLLER	AFS	56 00N	160 31W	1083	5	5	5	5	5	5	5	5	5	5	5	5									25625
	PRUDHOE BAY	SAWR	70 19N	148 33W	10				6								6									
	PUNTILLA	A	62 06N	152 45W	1837	5	5	5	5	5	5	5	5	5	5	5	5									26526
	QUINHAGAK	SAWR	59 45N	161 54W	10	4	4	4	4	4	4	4	4	4		4	4									
	RAMPART	COOP	65 30N	150 08W	400																12					
	SAGWON	SAWR	69 22N	148 42W	650	4	4	4	4	4	4	4	4	4	4	4	4									
	SAINT PAUL ISLAND	WBAS	57 09N	170 13W	28	1	1	1	1	1	1	1	1	1	1	1	1			12						25713
	SAND POINT	SAWR	55 20N	160 30W	50	5	5	5	5	5	5	5	5	5	5	5	5									25617
	SAVOONGA	SAWR	63 42N	170 28W	45	3	3	3	3	3	3	3	3	3	3	3	3									
	SEWARD	A	60 07N	149 27W	70	6	6	6	6	6	6	6	6	6	6	6	6			12						26438
	SHEMYA	WBAS	52 43N	174 06E	128	1	1	1	1	1	1	1	1	1	1	1	1			12			12			45715
	SISTER ISLAND	A	58 10N	135 15W	35	5	5	5	5	5	5	5	5	5	5	5	5									25341
	SITKA	FAA	57 04N	135 21W	66	1	1	1	1	1	1	1	1	1	1	1	1			12						25333
	SITKINAK	CG	56 33N	154 08W	53	5	5	5	5	5	5	5	5	5	5	5	5			03						
	SKAGWAY	A	59 27N	135 19W	18	5	5	5	5	5	5	5	5	5	5	5	5									25335
	SKWENTNA	A	61 58N	151 12W	153	3	3	3	3	3	3		3	3	3	3	3									26514
	SNOWSHOE LAKE	A	62 02N	146 40W	2295	3	3	3	3	3	3	3	3	3	3	3	3			12						
	SOLDOTNA	A	60 28N	151 02W	115	4	4	4	4	4	4	4	4	4	4	4	4									
	SPARREVOHN MOUNTAIN	AFS	61 06N	155 34W	1736	7	1	1	1	1	1	1	1	1	1	6	7						12			26534
	STONY RIVER	A	61 46N	156 38W	221			3	3	3	3	3				3	3				12					26527
	SUMMIT	FAA	63 20N	149 08W	2410	1	1	1	1	1	1	1	1	1	1	1	1			12						26414
	SUMMIT LAKE	A	63 08N	145 32W	3230											4	4									
	SUSIE 1	SAWR	69 31N	148 53W	500	6	6	6																		
	TALKEETNA	FAA	62 18N	150 06W	351	6	6	6	6	6	6	6	6	6	1	1	1			12						26528
	TANANA	FAA	65 10N	152 06W	240	6	6	6	6	6	6	6	6	6	6	6	6			12	08					26529
	TATALINA	AFB	62 53N	155 57W	931	7	7	7	1	7	7	7	7	7	7	7	7						12			26536
	TIN CITY	AFS	65 34N	167 55W	273	7	7	7	7	1	1	1	1	1	1	1	7									26634
	TOKSOOK	SAWR	60 32N	165 07W	15	3	3	3	3	3	3	3	3	3	3	3	3									
	TREE POINT LIGHT STA	CG	54 48N	130 56W	36	5	5	5	5	5	5	5	5	5	5	5	5									25337
	UMNAK	SAWR	53 23N	167 54W	130	5	5	5	5	5	5	5	5	5	5	5	5									25621
	UNALAKLEET	WBAS	63 53N	160 48W	21	6	6	6	6	6	1	1	1	1	1	1	1			12						26627
	VALDEZ	A	61 08N	146 15W	75	5	5	5	5	5	5	5	5	5	5	5	5									26442
	WALES	SAWR	65 37N	168 03W	18	3	3	3	3	3	3	3	3	3	3	3	3									26618
	WEST FORK	COOP	65 28N	148 40W	430																06					
	WILD LAKE 2	COOP	67 33N	151 33W	1180																07					
	WRANGELL	A	56 28N	132 23W	43	5	5	5	5	5	5	5	5	5	5	5	5									25338
	YAKATAGA	FAA	60 05N	142 30W	33	6	6	6	6	6	6	6	6	6	6	6	6			11						26445
	YAKUTAT	WBAS	59 31N	139 40W	31	1	1	1	1	1	1	1	1	1	1	1	1			12			04			25339
1968	ADAK	NS	51 53N	176 39W	16	1	1	1	1	1	1	1	1	1	1	1	1			12	09		12			25704
	AMCHITKA ISLAND	SAWR	51 23N	179 15E	237	6	6	6	6	6	6	6	6	6	6	6	6									
	ANAKTUVUK PASS	COOP	68 10N	151 46W	2100																12					
	ANCHORAGE	WBAS	61 10N	150 01W	158	1	1	1	1	1	1	1	1	1	1	1	1			12			12			26451
	ANCHORAGE	FAA	61 13N	149 50W	134	1	1	1	1	1	1	1	1	1	1	1	1									26409
	ANDREAFSKY	A	62 04N	163 18W	290	3	3	3	3	3	3	3														
	ANGOON	A	57 31N	134 35W	14	5	5	5	5	5	5	5	5	5	5	5	5									25310
	ANIAK	FAA	61 35N	159 32W	91	6	6	6	6	6	6	6	6	6	6	6	6			12						26516
	ANNETTE	WBAS	55 02N	131 34W	113	1	1	1	1	1	1	1	1	1	1	1	1			12			12			25308
	ATTU	CG	52 50N	173 11E	70	5	5	5	5	5	5	5	5	5	5	5	5									45712
	BARROW	WBAS	71 18N	156 47W	38	1	1	1	1	1	1	1	1	1	1	1	1			12						27502
	BARTER ISLAND	WBAS	70 08N	143 38W	50	1	1	1	1	1	1	1	1	1	1	1	1			12						27401
	BETHEL	WBAS	60 47N	161 48W	131	1	1	1	1	1	1	1	1	1	1	1	1			12						26615
	BETTLES	WBAS	66 55N	151 31W	652	1	1	1	1	1	1	1	1	1	1	1	1			12						26533
	BIG DELTA	FAA	64 00N	145 44W	1275	1	1	1	1	1	1	1	1	1	1	1	1			12						26415
	BIRCH ROAD	COOP	61 08N	149 46W	460																12					
	CANYON VILLAGE	COOP	67 09N	141 45W	990																06					
	CAPE DECISION	CG	56 00N	134 08W	50	6	6	6	6	6	6	6	6	6	6	6	6	12		12						25315
	CAPE HINCHINBROOK	CG	60 14N	146 39W	185	5	5	5	5	5	5	5	5	5	5	5	5									26417
	CAPE LISBURNE	AFS	68 53N	166 08W	53	7	7	7	7	1	1	1	1	7	7	7	7									26631
	CAPE NEWENHAM	AFS	58 39N	162 04W	235	7	7	7	7	1	1	1	7	7	7	1	7						12			25623
	CAPE ROMANZOF	AFS	61 47N	166 02W	405	7	7	7	7	7	7	7	7	7	7	7	7									26633
	CAPE SAINT ELIAS	CG	59 48N	144 36W	50	6	6	6	6	6	6	6	6	6	6	6	6	12		12						25401
	CAPE SARICHEF	CG	54 36N	164 56W	176	5	5	5	5	5	5	5	5	5	5	5	5			12						25622
	CAPE SPENCER LS	CG	58 12N	136 38W	88	6	6	6	6	6	6	6	6	6	6	6	6	12		12						25316
	CENTRAL	COOP	65 33N	144 49W	1000																10					
	CHALKYITSIK	COOP	66 38N	143 43W	560																09					
	CHENA HOT SPRINGS	COOP	65 03N	146 03W	1200																11					
	CIRCLE HOT SPRINGS	SAWR	65 29N	144 36W	935	3	3	3	3	3	3	3	3	3	3	3	3									26419
	CLEAR	SAWR	64 17N	149 10W	542	5	5	5	5	5	5	5	4	4	4	4	4									
	COLD BAY	WBAS	55 12N	162 43W	99	1	1	1	1	1	1	1	1	1	1	1	1			12			12			25624
	COLLEEN RIVER	COOP	67 44N	142 28W	900																11					
	CORDOVA	FAA	60 30N	145 30W	45	1	1	1	1	1	1	1	1	1	1	1	1			12						26410
	CRAIG	A	55 29N	133 09W	13	5	5	5	5	5	5	5	5	5	5	5	5									25317
	CROOKED CREEK	COOP	61 52N	158 15W	130																04					
	DAHL CREEK	A	66 56N	156 52W	270	4	4	4	4	4	4	4														

RECORDS INDEX ARRANGED BY YEAR

ALASKA

YEAR	NAME	TYPE	LAT.	LONG.	ELEV.	HOURLY RECORDS BY MONTH 1 = 24 OBS PER DAY: J	F	M	A	M	J	J	A	S	O	N	D	NUMBER OF MONTHS IN YEAR WITH: SYNOPTIC FORM	METL SUMMARY	BAROGRAM	THERMGRM	TRIPLE REGISTER	WIND RECORDER	HUMIDITY RECORDER	RADAR LG	WBAN NUMBER
1968	DILLINGHAM	SAWR	59 03N	158 27W	50	5	5	5	5	5	5															25513
	DILLINGHAM	FSS	59 03N	158 31W	86	5	5	5	5	5	5	5	5	5	5	5	5									25512
	DRIFT RIVER	SAWR	60 35N	152 09W	35			3	3	3	3															
	DRIFTWOOD BAY	AFS	53 58N	166 51W	1298	5	5	5	5	5	5	5	5	5	5	5	5									25515
	DUTCH HARBOR	SAWR	53 53N	166 32W	13	3	3	3	3	3	3	5	5	5	5	5	5									25614
	EIELSON	AFB	64 41N	147 05W	569	1	1	1	1	1	1	1	1	1	1	1	1						12			26407
	EKLUTNA LAKE	COOP	61 24N	149 09W	880																			12		
	ELDRED ROCK LS	CG	58 58N	135 13W	54		5	5	5	5	5	5	5	5	5	5	5									25318
	ELMENDORF	AFB	61 15N	149 48W	176	1	1	1	1	1	1	1	1	1	1	1	1			12			12			26401
	EMMONAK	SAWR	62 46N	164 30W	8												3									
	FAIRBANKS	WBAS	64 49N	147 52W	440	1	1	1	1	1	1	1	1	1	1	1	1			12						26411
	FAREWELL	WBAS	62 32N	153 54W	1503	6	6	6	6	6	6	6	6	6	6	6	6			12	12					26519
	FIVE FINGER LS	CG	57 16N	133 37W	30	5	5	5	5	5	5	5	5	5	5	5	5									25319
	FORT YUKON	AC	66 33N	145 12W	457	5	5	5	5	5	5	5	5	5	5	5	5			12						26413
	FORT YUKON	A	66 34N	145 16W	435				5	5	3	3	3	3	3	3	3									
	GALENA	AFS	64 44N	156 56W	149	1	1	1	1	1	1	1	1	1	1	1	1						12			26501
	GAMBELL	SAWR	63 46N	171 45W	25	3	3	3	3	3	3	3	3	3	3	3	3									
	GUARD ISLAND LS	CG	55 27N	131 53W	20	5	5	5	5	5	5	5	5	5	5	5	5									25320
	GULKANA	WBAS	62 09N	145 27W	1579	1	1	1	1	1	1	1	1	1	1	1	1			12						26425
	GUNSIGHT	A	61 54N	147 18W	2960	3	3	3	3	3	3	3	3	3	3	3	3									
	GUSTAVUS	FAA	58 25N	135 42W	29	6	6	6	6	6	6									06						25322
	GUSTAVUS	SAWR	58 25N	135 44W	19							5	5	5	5	5	5									25322
	HAINES	A	59 14N	135 27W	90	5	5	5	5	5																25323
	HOMER	WBAS	59 38N	151 30W	73	1	1	1	1	1	1	1	1	1	1	1	1			12						25507
	HOOPER	SAWR	61 30N	166 06W	80	3	3	3	3	3	3	3	3	3	3	3	3									
	HUGHES	A	66 04N	154 14W	545	5	5	5	5	5	5	5	5	5	5	5	5									26522
	ILIAMNA	WBAS	59 45N	154 55W	190	6	6	6	6	6	6	6	6	6	6	6	6			12	12					25506
	INDIAN MOUNTAIN	AFS	66 00N	153 42W	946	6	7	7	7	7	7	7	1	1	1	1	1						10			26535
	JUNEAU	WBO	58 22N	134 35W	20	1	1	1	1	1	1	1	1	1	1	1	1			12			12			25309
	KAVIK RIVER	SAWR	69 41N	146 56W	617												1									
	KENAI	FAA	60 34N	151 15W	106	1	1	1	1	1	1	1	1	1	1	1	1			12						26523
	KETCHIKAN	SAWR	55 20N	131 34W	0	5	5	5	5	5	5	6	6	6	6	6	6									25325
	KING SALMON	WBAS	58 41N	156 39W	47	1	1	1	1	1	1	1	1	1	1	1	1			12			12			25503
	KODIAK	NAF	57 45N	152 30W	111	1	1	1	1	1	1	1	1	1	1	1	1			12	12		12			25501
	KOTZEBUE	WBAS	66 52N	162 38W	20	1	1	1	1	1	1	1	1	1	1	1	1			12						26616
	LAKE CHANDALAR	A	67 30N	148 30W	1825											4	4									
	LAKE WOOD	LAWR	61 11N	149 57W	148											6	6									
	LINCOLN ROCK	CG	56 03N	132 46W	25	5	5	5																		25326
	MANLEY HOT SPRINGS	A	65 00N	150 39W	265	5	5	5	5	5	5	5	5	5	5	5	5									26524
	MCGRATH	WBAS	62 58N	155 37W	340	1	1	1	1	1	1	1	1	1	1	1	1			12						26510
	MINCHUMINA	WBAS	63 53N	152 17W	701	6	6	6	6	6	6	6	6	6	6	6	6			12	12					26512
	MOOSE RUN	COOP	61 15N	149 40W	395																09					
	MOSES POINT	AC	64 42N	162 03W	21	6	6	6	6	6	6	5	5	5	5	5	5									26620
	NENANA	FSS	64 33N	149 05W	364	1	1	1	1	1	1	1	1	1	1	1	1			12						26435
	NIKOLSKI	AFS	52 55N	168 47W	705	5	5	5	5	5	5	5	5	5	5	5	5									25626
	NOME	WBAS	64 30N	165 26W	18	1	1	1	1	1	1	1	1	1	1	1	1			12			12			26617
	NORTHEAST CAPE	AFS	63 19N	168 58W	30	7	7	1	1	7	1	1	7	1	1	1	7									26632
	NORTHWAY	FAA	62 57N	141 56W	1718	1	1	1	1	1	1	1	1	1	1	1	1			12						26412
	NUNIVAK	SA	60 23N	166 12W	52	3	3	3	3	3	3	4	4	4	4	4	4	12		12						26622
	PALMER	FAA	61 36N	149 05W	240	5	5	5	5	5	5	5	5	5	5	5	5			12						25331
	PETERSBURG	A	56 49N	132 57W	50	5	5	5	5	5	5	5	5	5	5	5	5									25329
	POINT BARROW	AFS	71 20N	156 39W	19	3	3	3	3	3	3	3	3	3	3	3	3									27506
	POINT RETREAT	CG	58 25N	134 57W	20	5	5	5	5	5	5	5	5	5	5	5	5									25330
	PORT CLARENCE	CG	65 15N	166 52W	18	5	5	5	5	5	5	5	5	5	5	5	5	12		12						
	PORT HEIDEN	A	56 57N	158 37W	92	5	5	5	5	5	5	5	5	5	5	5	5									25508
	PORT MOLLER	AFS	56 00N	160 31W	1053	5	5	5	5	5	5	5	5	5	5	5	5									25625
	PRUDHOE BAY	SAWR	70 19N	148 33W	10		6																			
	PRUDHOE BAY	SAWR	70 15N	148 20W	45						6	6	6	6	6	6	1									
	PUNTILLA	A	62 06N	152 45W	1837	5	5	5	5	5	5	5	5	5	5	5	5									26526
	QUINHAGAK	SAWR	59 45N	161 54W	10	4	4	4	4	4	4	3	3													
	RAMPART	COOP	65 30N	150 08W	400																11					
	SAGWON	SAWR	69 22N	148 42W	650	4	4	4	4	4	4			4	4	4	4									
	SAINT MARYS	COOP	62 04N	163 18W	320																05					
	SAINT PAUL ISLAND	WBAS	57 09N	170 13W	28	1	1	1	1	1	1	1	1	1	1	1	1			12						25713
	SAND POINT	SAWR	55 20N	160 30W	50	5	5	5	5	5	5	5	5	5	5	5	5									25617
	SAVOONGA	SAWR	63 42N	170 28W	45	3	3	3	3		3	3	3	3	3		3									
	SEWARD	A	60 07N	149 27W	70	6	6	6	6	6	6	6	6	6	6	6	6			12						26438
	SHEMYA	WBAS	52 43N	174 06E	128	1	1	1	1	1	1	1	1	1	1	1	1			12			12			45715
	SISTER ISLAND	A	58 10N	135 15W	35	5	5	5	5	5	5	5	5	5	5	5	5									25341
	SITKA	FAA	57 04N	135 21W	66	1	1	1	1	1	1	1	1	1	1	1	1			12	03					25333
	SITKINAK	CG	56 33N	154 08W	53	5	5	5	5	5	5	5	5	5	5	5	5			12						
	SKAGWAY	A	59 27N	135 19W	18	5	5	5	5	5	5	5	5	5	5	5	5									25335
	SKWENTNA	A	61 58N	151 12W	153	3	3	3	3	3	3	3	3	3	3	3	3									26514
	SNOWSHOE LAKE	A	62 02N	146 40W	2410	3	3	3	3	3	3	3	3	3	3	3	3			12						
	SOLDOTNA	A	60 28N	151 02W	115	5	5	5	5	5	5	5														
	SPARREVOHN MOUNTAIN	AFS	61 06N	155 34W	1736	7	7	7	1	1	7	7	1	1	1	1	1						10			26534
	STONY RIVER	A	61 46N	156 38W	221	3	3	3	3	3	3										06					26527
	SUMMIT	WBAS	63 20N	149 08W	2410	1	1	1	1	1	1	1	1	1	1	1	1			12						26414
	SUMMIT LAKE	A	63 08N	145 32W	3230	4	4	4	4	4	4	4	4	4	4	4	4									
	TALKEETNA	WBAS	62 18N	150 06W	351	1	1	1	1	1	1	1	1	1	1	1	1			12						26528
	TANANA	WBAS	65 10N	152 06W	240	6	6	6	6	6	6	6	6	7	6	6	6			12	09					26529
	TATALINA	AFB	62 53N	155 57W	931	7	7	7	7	6	6	6	5	7	7	7	5						12			26536
	TIN CITY	AFS	65 34N	167 55W	258	6	6	7	1	1	7	7	7	7	7	6	7									26634
	TOKSOOK	SAWR	60 32N	165 07W	15	3	3	3	3	3	3	3	3	3	3	3	3									
	TREE POINT LIGHT STA	CG	54 48N	130 56W	36	5	5	5	5	5	5	5	5	5	5	5	5									25337
	UMNAK	SAWR	53 23N	167 54W	130	5	5	5	5	5	5	5	5	5	5	5	5									25621
	UNALAKLEET	WBAS	63 53N	160 48W	21	1	1	1	1	1	1	1	1	1	1	1	1			12						26627
	VALDEZ	A	61 08N	146 15W	75	5	5	5	5	5	5	5	5	5	5		5									26442
	WALES	SAWR	65 37N	168 03W	18	3	3	3	3	3	3	3	3	3	3	3	3									26618
	WEST FORK	COOP	65 28N	148 40W	430																12					

RECORDS INDEX ARRANGED BY YEAR

ALASKA

YEAR	NAME	TYPE	LAT.	LONG.	ELEV.	HOURLY RECORDS BY MONTH (1 = 24 OBS PER DAY) J	F	M	A	M	J	J	A	S	O	N	D	NUMBER OF MONTHS IN YEAR WITH: SYNOPTIC FORM	METL SUMMARY	BAROGRM	THERMGRM	TRIPLE REGISTER	WIND RECORDER	HUMIDITY RECORDER	RADAR LG	WBAN NUMBER
1968	WILD LAKE 2	COOP	67 33N	151 33W	1180																06					
	WRANGELL	A	56 28N	132 23W	43	5	5	5	5	5	5	5	5	5	5	5	5									25338
	YAKATAGA	A	60 05N	142 30W	33	6	6	6	6	6	6	4	4	4	4	4	4			05						26445
	YAKUTAT	WBAS	59 31N	139 40W	31	1	1	1	1	1	1	1	1	1	1	1	1			12						25339
1969	ADAK	NS	51 53N	176 39W	16	1	1	1	1	1	1	1	1	1	1	1	1			11	12		12			25704
	AMCHITKA ISLAND	SAWR	51 23N	179 15E	237	6	6	6	6	6	6	6	6	6	6	6	6									
	ANAKTUVUK PASS	COOP	68 10N	151 46W	2100																04					
	ANCHORAGE	FAA	61 13N	149 50W	134	1	1	1	1	1	1	1	1	1	1	1	1									26409
	ANCHORAGE	WBAS	61 10N	150 01W	158	1	1	1	1	1	1	1	1	1	1	1	1			12			12			26451
	ANDREAFSKY	A	62 04N	163 18W	290	3	3	3	3	3				3	3	3	3									
	ANGOON	A	57 31N	134 35W	14	5	5	5																		25310
	ANIAK	FAA	61 35N	159 32W	91	6	6	6	6	6	6	6	6	6	6	6	6			11						26516
	ANNETTE	WBAS	55 02N	131 34W	113	1	1	1	1	1	1	1	1	1	1	1	1			12			12			25308
	ATTU	CG	52 50N	173 11E	70	5	5	5	5	5	5	5	5	5	5	5	5									45712
	BARROW	WBAS	71 18N	156 47W	38	1	1	1	1	1	1	1	1	1	1	1	1			12						27502
	BARTER ISLAND	WBAS	70 08N	143 38W	50	1	1	1	1	1	1	1	1	1	1	1	1			12						27401
	BETHEL	WBAS	60 47N	161 48W	131	1	1	1	1	1	1	1	1	1	1	1	1			11						26615
	BETTLES	WBAS	66 55N	151 31W	652	1	1	1	1	1	1	1	1	1	1	1	1			12						26533
	BIG DELTA	FAA	64 00N	145 44W	1275	1	1	1	1	1	1	1	1	1	1	1	1			12						26415
	BIRCH ROAD	COOP	61 08N	149 46W	460																12					
	CAPE DECISION	CG	56 00N	134 08W	50	6	6	6	6	6	6	6	6	6	6	6	6	12		06						25315
	CAPE HINCHINBROOK	CG	60 14N	146 39W	185	5	5	5	5	5	5	5	5	5	5	5	5									26417
	CAPE LISBURNE	AFS	68 53N	166 08W	53	7	6	6	7	7	7	7	7	7	1	1	1									26631
	CAPE NEWENHAM	AFS	58 39N	162 04W	235	1	7	7	6	7	6	6	7	7	1	7	1						12			25623
	CAPE ROMANZOF	AFS	61 47N	166 02W	405	7	5	7	6	7	7	7	7	7	1	1	1									26633
	CAPE SAINT ELIAS	CG	59 48N	144 36W	50	6	6	6	6	6	6	6	6	6	6	6	6	12		12						25401
	CAPE SARICHEF	CG	54 36N	164 56W	176	5	5	5	5	5	5	5	5	5	5	5	5			12						25622
	CAPE SPENCER LS	CG	58 12N	136 38W	88	6	6	6	6	6	6	6	6	6	6	6	6	12		12						25316
	CENTRAL	COOP	65 33N	144 49W	1000																10					
	CHALKYITSIK	COOP	66 38N	143 43W	560																08					
	CHENA HOT SPRINGS	COOP	65 03N	146 03W	1200																11					
	CIRCLE HOT SPRINGS	SAWR	65 29N	144 36W	935	3	3	3	3	3	3	3	3	3	3	3	3									26419
	CLEAR	SAWR	64 17N	149 10W	542	4	4	4	4	4	4	4	4	3												
	COLD BAY	WBO	55 12N	162 43W	99	1	1	1	1	1	1	1	1	1	1	1	1			12			12			25624
	CORDOVA	FAA	60 30N	145 30W	45	1	1	1	1	1	1	1	1	1	1	1	1			12						26410
	CRAIG	A	55 29N	133 09W	13	5	5	5	5	5	5	5	5	5	5	5	5									25317
	CROOKED CREEK	COOP	61 52N	158 15W	130																12					
	DEADHORSE	SAWR	70 12N	148 27W	47		1	1	1	1	1	1	1	1	1	1	1									
	DILLINGHAM	FSS	59 03N	158 31W	86	5	5	5	5	6	6	6	6	6	6	6	6									25512
	DRIFTWOOD BAY	AFS	53 58N	166 51W	1298	5	5	5	5	5																25515
	DUTCH HARBOR	SAWR	53 53N	166 32W	13	5	5	5		5	5	5	5	5	5	5	5									25614
	EIELSON	AFB	64 41N	147 05W	569	1	1	1	1	1	1	1	1	1	1	1	1						12			26407
	EKLUTNA LAKE	COOP	61 24N	149 09W	880																			11		
	ELDRED ROCK LS	CG	58 58N	135 13W	54	5	5	5	5	5	5	5	5	5	5	5	5									25318
	ELMENDORF	AFB	61 15N	149 48W	176	1	1	1	1	1	1	1	1	1	1	1	1						12			26401
	EMMONAK	SAWR	62 46N	164 30W	8	3	3	3	3																	
	FAIRBANKS	WBAS	64 49N	147 52W	440	1	1	1	1	1	1	1	1	1	1	1	1			12						26411
	FAREWELL	WBO	62 32N	153 54W	1503	6	6	6	6	6	6	6	5	5	5	5	5			12	12					26519
	FIVE FINGER LS	CG	57 16N	133 37W	30	5	5	5	5	5	5	5	5	5	5	5	5									25319
	FORT YUKON	A	66 34N	145 16W	435	3	3	3	3	3	3	3	3			3	3									
	FORT YUKON	AC	66 33N	145 12W	457	5	5	5	5	5	5	5	5	5	5	5	5			11			02			26413
	GALENA	AFS	64 44N	156 56W	149	1	1	1	1	1	1	1	1	1	1	1	1						12			26501
	GAMBELL	SAWR	63 46N	171 45W	25	3	3	3		3			3	3	3	3	3									
	GERSTLE RIVER	ASC	63 51N	144 59W												1	1									26458
	GUARD ISLAND LS	CG	55 27N	131 53W	20	5	5	5	5	5	5															25320
	GULKANA	WBO	62 09N	145 27W	1579	1	1	1	1	1	1	1	1	1	1	1	1			12						26425
	GUNSIGHT	A	61 54N	147 18W	2960	3	3	3	3	3	3	3	3	3	3	3	3									
	GUSTAVUS	SAWR	58 25N	135 44W	19	5	5	5	5	6	6	6	6	6	6	6	6									25322
	HEALY	SAWR	63 52N	148 57W	1272			5	5	5	5	5	5													
	HOMER	WBAS	59 38N	151 30W	73	1	1	1	1	1	1	1	1	1	1	1	1			12						25507
	HOOPER	SAWR	61 30N	166 06W	80	3	3			3	3					3	3									
	HUGHES	A	66 04N	154 14W	545		5	5	5	5	5	5	5	5	5	5	5									26522
	HULL	SAWR	70 15N	148 57W												6	6									
	ILIAMNA	WBO	59 45N	154 55W	190	6	6	6	6	6	6	6	6	6	6	6	6			12	12					25506
	INDIAN MOUNTAIN	AFS	66 00N	153 42W	946	1	7	1	7	1	1	7	1	7	1	7	1						04			26535
	JUNEAU	WBO	58 22N	134 35W	20	1	1	1	1	1	1	1	1	1	1	1	1			12			12			25309
	KAD RIVER	SAWR	70 04N	147 43W	75				1	1	1	1	1	1	1											
	KAVIK RIVER	SAWR	69 41N	146 56W	617	1	1	1	1	1	1	1	1	1	1											
	KENAI	FAA	60 34N	151 15W	106	1	1	1	1	1	1	1	1	1	1	1	1			11						26523
	KETCHIKAN	FSS	55 20N	131 40W	122										6	6	6									25325
	KETCHIKAN	SAWR	55 20N	131 34W	100	6	6	6	6	6										01						25325
	KING SALMON	WBAS	58 41N	156 39W	47	1	1	1	1	1	1	1	1	1	1	1	1			12			12			25503
	KODIAK	NAF	57 45N	152 30W	111	1	1	1	1	1	1	1	1	1	1	1	1			12	12		12			25501
	KOTZEBUE	WBO	66 52N	162 38W	20	1	1	1	1	1	1	1	1	1	1	1	1			12						26616
	LAKE CHANDALAR	A	67 30N	148 30W	1825	4	4	4	4	4	4	4	4	4	4	4	4									
	LAKE HOOD	LAWR	61 11N	149 57W	148	6	6	6	5	5	5	6	6	6	6	6	6									
	MANLEY HOT SPRINGS	A	65 00N	150 39W	265	5	5	5	5	5	5	5	5	5	5	5	5									26524
	MCGRATH	WBO	62 58N	155 37W	340	1	1	1	1	1	1	1	1	1	1	1	1			12						26510
	MINCHUMINA	FAA	63 53N	152 17W	701	6	6	6	5	5	5	5	5	5	5	5	5			06	04					26512
	MOOSE RUN	COOP	61 15N	149 40W	395																01					
	MOSES POINT	AC	64 42N	162 03W	21	5	5	5	5	5	5															26620
	NENANA	FSS	64 33N	149 05W	364	1	1	1	1	1	1	6	6	6	6	6	6			11						26435
	NIKOLSKI	AFS	52 55N	168 47W	705	5	5	5	5	5																25626
	NOME	WBO	64 30N	165 26W	18	1	1	1	1	1	1	1	1	1	1	1	1			12			12			26617
	NORA FEDERAL	SAWR	69 34N	148 45W	450				6	6	6	6	6	6	6	6	6									
	NORTHEAST CAPE	AFS	63 19N	168 58W	30	7	6	7	7	1	1	7	6													26632
	NORTHWAY	FAA	62 57N	141 56W	1718	1	1	1	1	1	1	1	1	1	1	1	1			12						26412
	NUNIVAK	SA	60 23N	166 12W	52	3	3	3	3	3	3	3	3	3	4	4	4	12		12						26622
	PALMER	FAA	61 36N	149 05W	240	5	5	5	5	5	5	5	5	5	5	5	5			11						25331

RECORDS INDEX ARRANGED BY YEAR

ALASKA

YEAR	NAME	TYPE	LAT.	LONG.	ELEV.	HOURLY RECORDS BY MONTH (1 = 24 OBS PER DAY) J	F	M	A	M	J	J	A	S	O	N	D	NUMBER OF MONTHS IN YEAR WITH: SYNOPTIC FORM	METL SUMMARY	BAROGRM	THERMGRM	TRIPLE REGISTER	WIND RECORDER	HUMIDITY RECORDER	RADAR LG	WBAN NUMBER
1969	PETERSBURG	A	56 49N	132 57W	50	5	5	5	5	5	5	5	5	5	5	5	5									25329
	PINGO	SAWR	70 02N	147 43W	100							1	1	1	1											
	POINT BARROW	AFS	71 20N	156 39W	19	3	3	3	3	3	3	3	3	3	3	3	3									27506
	POINT RETREAT	CG	58 25N	134 57W	20	5	5	5	5	5	5	5	5	5	5	5	5									25330
	PORT CLARENCE	CG	65 15N	166 52W	18	5	5	5	5	5	5	5	5	5	5	5	5	12		12						
	PORT HEIDEN	A	56 57N	158 37W	92	5	5	5	5	5	5	5	5		5	5										25508
	PORT MOLLER	AFS	56 00N	160 31W	1053	5	5	5	5	5																25625
	PRUDHOE BAY	SAWR	70 15N	148 20W	45	1	1	1	1	1	1	1	1	1	1	1	1									
	PUNTILLA	A	62 06N	152 45W	1837	5	5	5	5	5	5	5	5	5	5	5	5									26526
	QUINHAGAK	SAWR	59 45N	161 54W	10							3	3	3	3	3	3									
	RAMPART	COOP	65 30N	150 08W	400																12					
	SAGWON	SAWR	69 22N	148 42W	650			6	6	6	6	6	6	6	1	1	1									
	SAINT MARYS	COOP	62 04N	163 18W	320															07	11					
	SAINT PAUL ISLAND	WBAS	57 09N	170 13W	28	1	1	1	1	1	1	1	1	1	1	1	1			12						25713
	SAND POINT	SAWR	55 20N	160 30W	50	5	5	5	5	5	5	5	5	5	5	5	5									25617
	SAVOONGA	SAWR	63 42N	170 28W	45										3	3	3									
	SEWARD	A	60 07N	149 27W	70	6	6	6	6	6	6	6	6	6	6	6	6			12						26438
	SHEMYA	WBO	52 43N	174 06E	128	1	1	1	1	1	1	1	1	1	1	1	1			12			12			45715
	SISTER ISLAND	A	58 10N	135 15W	35	5	5	5	5	5	5	5	5	5	5	5	5									25341
	SITKA	FAA	57 04N	135 21W	66	1	1	1	1	1	1	1	1	1	1	1	1			12	12					25333
	SITKINAK	CG	56 33N	154 08W	53	5	5	5	5	5	5									06						
	SKAGWAY	A	59 27N	135 19W	18	5	5	5	5	5	5	5	5	5	5	5	5			04						25335
	SKWENTNA	A	61 58N	151 12W	153	3	3	3	3	3	3	3	3	3	3	3	3									26514
	SNOWSHOE LAKE	A	62 02N	146 40W	2410	3	3		3	3	3	3	3	3	3	3	3			12						
	SPARREVOHN MOUNTAIN	AFS	61 06N	155 34W	1736	1	7	7	7	1	1	1	1	7	1	1	1						03			26534
	SUMMIT	WBAS	63 20N	149 08W	2410	1	1	1	1	1	1	1	1	1	1	1	1			12						26414
	SUMMIT LAKE	A	63 08N	145 32W	3230	4	4																			
	TALKEETNA	WBAS	62 18N	150 06W	351	1	1	1	1	1	1	1	1	1	1	1	1			12						26528
	TANANA	WBAS	65 10N	152 06W	240	1	1	1	1	1	1	1	6	6	6	6	6			12	05					26529
	TATALINA	AFB	62 53N	155 57W	931	5	5	7	7	7	7	7	6	7	6	7	7						12			26536
	TIN CITY	AFS	65 34N	167 55W	258	7	7	7	6	1	1	1	7	7	7	1	1									26634
	TOKSOOK	SAWR	60 32N	165 07W	15	3	3	3	3	3	3	3	3	3	3	3	3									
	TREE POINT LIGHT STA	CG	54 48N	130 56W	36	5	5	5	5	5	5	5	5	5	5	5	5									25337
	TYONE LAKE	A	62 31N	146 42W	2371							4	4	4	4		4									
	UGNU	SAWR	70 23N	149 50W	48	6																				
	UMIAT	SAWR	69 22N	152 08W	337						5	5	5	5	5	5	5									26508
	UMNAK	SAWR	53 23N	167 54W	130	5	5	5	5	5	5	5	5	5	5	5										25621
	UNALAKLEET	WBAS	63 53N	160 48W	21	1	1	1	1	1	1	1	1	1	1	1	1			12						26627
	VALDEZ	A	61 08N	146 15W	75	5	5	5	5	5	5	5	5	5	5	5	5									26442
	WALES	SAWR	65 37N	168 03W	18	3	3	3	3	3	3	3	3	3	3	3	3									26618
	WEST FORK	COOP	65 28N	148 40W	430																12					
	WEST KAVIK	SAWR	70 03N	147 42W											6	6	6									
	WEST KUPARUK	SAWR	70 20N	149 18W	50				1	1	1	1	1	1												
	WILD LAKE 2	COOP	67 33N	151 33W	1180																06					
	WRANGELL	A	56 28N	132 23W	43	5	5	5	5	5	5	5	5	5	5	5	5									25338
	YAKATAGA	A	60 05N	142 30W	33	4	4	4	4	4	4	4	4	4	4											26445
	YAKUTAT	WBAS	59 31N	139 40W	31	1	1	1	1	1	1	1	1	1	1	1	1			12						25339
1970	ADAK	NS	51 53N	176 39W	16	1	1	1	1	1	1	1	1	1	1	1	1			12	08		12			25704
	AMCHITKA ISLAND	SAWR	51 23N	179 15E	237	6	6	6	6	6	6	6	6	6	6	6	6									
	ANAKTUVUK PASS	COOP	68 10N	151 46W	2100																04					
	ANCHORAGE	FAA	61 13N	149 50W	134	1	1	1	1	1	1	1	1	1	1	1	1									26409
	ANCHORAGE	WBAS	61 10N	150 01W	158	1	1	1	1	1	1	1	1	1	1	1	1			12			12			26451
	ANDREAFSKY	A	62 04N	163 18W	290	3	3	3	3	3	3					3	3									
	ANGOON	A	57 31N	134 35W	14		5	5	5	5	5	5	5	5	5	5	5									25310
	ANIAK	FAA	61 35N	159 32W	91	6	6	6	6	6	6	5	5	5	5	5	5			12						26516
	ANNETTE	WBAS	55 02N	131 34W	113	1	1	1	1	1	1	1	1	1	1	1	1			12			12			25308
	ARCTIC VILLAGE	COOP	68 08N	145 32W	2250																10					
	ATTU	CG	52 50N	173 11E	70	5	5	5	5	5	5	5	5	5	5	5	5									45712
	BARROW	WBAS	71 18N	156 47W	38	1	1	1	1	1	1	1	1	1	1	1	1			12						27502
	BARTER ISLAND	WBAS	70 08N	143 38W	50	1	1	1	1	1	1	1	1	1	1	1	1			12						27401
	BETHEL	WBAS	60 47N	161 48W	131	1	1	1	1	1	1	1	1	1	1	1	1			12						26615
	BETTLES	WBAS	66 55N	151 31W	652	1	1	1	1	1	1	1	1	1	1	1	1			12						26533
	BIG DELTA	FAA	64 00N	145 44W	1275	1	1	1	1	1	1	1	1	1	1	1	1			12						26415
	BIRCH ROAD	COOP	61 08N	149 46W	460																12					
	CAPE DECISION	CG	56 00N	134 08W	50	6	6	6	6	6	6	6	6	6	6	6	6	12		12						25315
	CAPE HINCHINBROOK	CG	60 14N	146 39W	185	5	5	5	5	5	5	5	5	5	5	5	5									26417
	CAPE LISBURNE	AFS	68 53N	166 08W	53	7	6	6	7	7	7	7	7	7	1	1	1									26631
	CAPE NEWENHAM	AFS	58 39N	162 04W	235	7	7	7	7	7	7	7	1	1	1	1	1						12			25623
	CAPE ROMANZOF	AFS	61 47N	166 02W	405	1	6	7	7	7	6	7	1	1	1	1	1									26633
	CAPE SAINT ELIAS	CG	59 48N	144 36W	50	6	6	6	6	6	6	6	6	6	6	6	6	12		12						25401
	CAPE SARICHEF	CG	54 36N	164 56W	176	5	5	5	5	5	5	5	5	5	5	5	5			12						25622
	CAPE SPENCER LS	CG	58 12N	136 38W	88	6	6	6	6	6	6	6	6	6	6	6	6	12		12						25316
	CENTRAL	COOP	65 33N	144 49W	1000																12					
	CHALKYITSIK	COOP	66 38N	143 43W	560																09					
	CHENA HOT SPRINGS	COOP	65 03N	146 03W	1200																12					
	CIRCLE HOT SPRINGS	SAWR	65 29N	144 36W	935	3	3	3	3	3					3	3	3									26419
	CLEAR	SAWR	64 18N	149 11W	580	6	6	6	6	6	6	6	6	6	3	3	3									
	COLD BAY	WBO	55 12N	162 43W	99	1	1	1	1	1	1	1	1	1	1	1	1			12			12			25624
	COLLEGE	A	64 52N	147 50W	621									5	5	5	5									
	CORDOVA	FAA	60 30N	145 30W	45	1	1	1	1	1	1	1	1	1	1	1	1			12						26410
	CRAIG	A	55 29N	133 09W	13	5	5	5	5	5	5	5	5	5	5	5	5									25317
	CROOKED CREEK	COOP	61 52N	158 15W	130																08					
	DEADHORSE	SAWR	70 12N	148 27W	50	1	1	1	1	1	1	1	1	1	6	6	6									
	DILLINGHAM	FSS	59 03N	158 31W	86	6	6	6	6	6	6	6	6	6	6	6	6									25512
	DUTCH HARBOR	SAWR	53 54N	166 32W	13	5	5	5	5	5	5	5	5	5	5	5	5									25614
	EIELSON	AFB	64 41N	147 05W	569	1	1	1	1	1	1	1	1	1	1	1	1						12			26407
	EKLUTNA LAKE	COOP	61 24N	149 09W	880																			12		
	ELDRED ROCK LS	CG	58 58N	135 13W	54	5	5	5	5	5	5	5	5	5	5	5	5									25318
	ELMENDORF	AFB	61 15N	149 48W	176	1	1	1	1	1	1	1	1	1	1	1	1						12			26401

RECORDS INDEX ARRANGED BY YEAR

ALASKA

YEAR	NAME	TYPE	LAT.	LONG.	ELEV.	HOURLY RECORDS BY MONTH (1 = 24 OBS PER DAY) J	F	M	A	M	J	J	A	S	O	N	D	NUMBER OF MONTHS IN YEAR WITH: SYNOPTIC FORM	METL SUMMARY	BAROGRAM	THERMGRM	TRIPLE REGISTER	WIND RECORDER	HUMIDITY RECORDER	RADAR LG	WBAN NUMBER
1970	FAIRBANKS	WBAS	64 49N	147 52W	455	1	1	1	1	1	1	1	1	1	1	1	1			12						26411
	FAREWELL	WBO	62 32N	153 54W	1503	5	5	5	5	5	5	5	5	5	5	5	5			12	12					26519
	FIVE FINGER LS	CG	57 16N	133 37W	30	5	5	5	5	5	5	5	5	5	5	5	5									25319
	FORT YUKON	A	66 34N	145 16W	435	3	3	3	3	3	3	3	3	3	3	3	3									26413
	FORT YUKON	AC	66 33N	145 12W	457	5	5	5	5	5	5	5	5	5	5	5	5									
	GALBRAITH	SAWR	68 29N	149 29W	2665																			04		
	GALENA	AFS	64 44N	156 56W	149	1	1	1	1	1	1	1	1	1	1	1	1						12			26501
	GAMBELL	SAWR	63 46N	171 45W	25	3	3	3	3	3	3	3	3	3	3	3	3									
	GERSTLE RIVER	ASC	63 51N	144 59W		1	1	1	1	1	1	1	1	1												26458
	GULKANA	WBO	62 09N	145 27W	1579	1	1	1	1	1	1	1	1	1	1	1	1			12						26425
	GUNSIGHT	A	61 54N	147 18W	2960	3	3	3	3	3	3	3	3	3	3	3	3									
	GUSTAVUS	SAWR	58 25N	135 44W	19	6	6	6	6	6	6	6	6	6	6	6	6									25322
	HOMER	WBAS	59 38N	151 30W	73	1	1	1	1	1	1	1	1	1	1	1	1			12						25507
	HUGHES	A	66 04N	154 14W	545	5																				26522
	HULL	SAWR	70 15N	148 57W		1																				
	ILIAMNA	FAA	59 45N	154 55W	190	6	6	6	6	6	5	5	5	5	5	5	5			12	11					25506
	INDIAN MOUNTAIN	AFS	66 00N	153 42W	946	1	7	7	7	1	1	1	7	1	1	1							11			26535
	JUNEAU	WBO	58 22N	134 35W	20	1	1	1	1	1	1	1	1	1	1	1	1			12			12			25309
	KENAI	FAA	60 34N	151 15W	106	1	1	1	1	1	1	1	1	1	1	1	1			12						26523
	KETCHIKAN	FSS	55 20N	131 40W	122	6	6	6	6	6	6	6	6	6	6	6	6									25325
	KING SALMON	WBAS	58 41N	156 39W	47	1	1	1	1	1	1	1	1	1	1	1	1			12			12			25503
	KODIAK	NAF	57 45N	152 30W	111	1	1	1	1	1	1	1	1	1	1	1	1			12	12		12			25501
	KOTZEBUE	WBO	66 52N	162 38W	20	1	1	1	1	1	1	1	1	1	1	1	1			12						26616
	LAKE CHANDALAR	A	67 30N	148 30W	1825		4	4	4	4																
	LAKE CLARK	A	60 17N	154 17W	271					6	6	6	6	6	6	5	5									
	LAKE HOOD	LAWR	61 11N	149 57W	148	6	6	6	5	6	6	6	6	3	3	3	3									
	MANLEY HOT SPRINGS	A	65 00N	150 39W	265				5	5	5	5	5	5	5											26524
	MCGRATH	WBO	62 58N	155 37W	340	1	1	1	1	1	1	1	1	1	1	1	1			12						26510
	MINCHUMINA	FAA	63 53N	152 17W	701	5	5	5	5	5	5	5	5													26512
	NENANA	FSS	64 33N	149 05W	364	6	6	6	6	6	6	6	6	6	6	6	6			12						26435
	NIKOLAI	COOP	63 01N	154 22W	425																04					
	NOME	WBO	64 30N	165 26W	18	1	1	1	1	1	1	1	1	1	1	1	1			12			12			26617
	NORA FEDERAL	SAWR	69 34N	148 45W	450	6	6	6	6																	
	NORTHWAY	FAA	62 57N	141 56W	1718	1	1	1	1	1	1	1	1	1	1	1	1			12						26412
	NUNIVAK	SA	60 23N	166 12W	52	3	3	3	3	3	3	3	3	3	3	3	4	12		11						26622
	PALMER	FAA	61 36N	149 05W	240	5	5	5	5	5	5	5	5	5	5	5	5			12						25331
	PETERSBURG	A	56 49N	132 57W	50	5	5	5	5	5	5	5	5	5	5	5	5									25329
	POINT BARROW	AFS	71 20N	156 39W	19	3	3	3	3	3	3	3	3	3	3	3	3									27506
	POINT RETREAT	CG	58 25N	134 57W	20	5	5	5	5	5	5	5	5	5	5	5	5									25330
	PORT CLARENCE	CG	65 15N	166 52W	18	5	5	5	5	5	5	5	5	5	5	5	5	12		12						25508
	PORT HEIDEN	A	56 57N	158 37W	92		5	5	5	5	5	5	5	5	5	5	5									
	PRUDHOE BAY	SAWR	70 15N	148 20W	45	1	1	1	1	1	1	1	1	1	1	1	1									26526
	PUNTILLA	A	62 06N	152 45W	1837	5	5	5	5	5	5	5	5	5	5	5	5									
	QUINHAGAK	SAWR	59 45N	161 54W	10	3	3	3	3	3	3	3	3	3	3	3	3									
	RAMPART	COOP	65 30N	150 08W	400																05					
	SAGWON	SAWR	69 22N	148 42W	650	1	1	1	1	1	1	1	3	3			3									
	SAINT MARYS	COOP	62 04N	163 18W	320															12	12					
	SAINT PAUL ISLAND	WBAS	57 09N	170 13W	28	1	1	1	1	1	1	1	1	1	1	1	1			12						25713
	SAND POINT	SAWR	55 20N	160 30W	50	5	5	5	5	5	5	5	5	5	3	3	3									25617
	SEWARD	A	60 07N	149 27W	70	6	6	6	6	6	6	6	6	6	6	6	6			12						26438
	SHEMYA	WBO	52 43N	174 06E	128	1	1	1	1	1	1	1	1	1	1	1	1			12			12			45715
	SISTER ISLAND	A	58 10N	135 15W	35	5	5	5	5	5	5	5	5	5	5	5	5									25341
	SITKA	FAA	57 04N	135 21W	66	1	1	1	1	1	1	1	1	1	1	1	1			12	12					25333
	SITKINAK	CG	56 33N	154 08W	53					5	5	5	5	5	5	5	5			08						
	SKAGWAY	A	59 28N	135 18W	30	5	5	5	5	5	5	5	5	5	5	5	5			12						25335
	SKWENTNA	A	61 58N	151 12W	153	3								3	3	3	3									26514
	SNOWSHOE LAKE	A	62 02N	146 40W	2410	3	3	3	3	3	3	3	3	3	3	3	3			12						
	SPARREVOHN MOUNTAIN	AFS	61 06N	155 34W	1736	7	5	6	1	7	7	7	1	1	1	1	1						12			26534
	SUMMIT	WBAS	63 20N	149 08W	2410	1	1	1	1	1	1	1	1	1	1	1	1			12						26414
	TALKEETNA	WBAS	62 18N	150 06W	351	1	1	1	1	1	1	1	6	6	6	6	6			12	05					26528
	TANANA	FSS	65 10N	152 06W	240	6	6	6	6	6	6	6	6	6	6	6	6			12	11					26529
	TATALINA	AFB	62 53N	155 57W	931	7	5	7	7	7	7	6	1	1	1	1	1						12			26536
	TIN CITY	AFS	65 34N	167 55W	258	1	1	6	7	7	1	1	1	1	1	1	1									26634
	TOKSOOK	SAWR	60 32N	165 07W	15	3	3	3	3	3	3	3	3	3	3	3	3									
	TREE POINT LIGHT STA	CG	54 48N	130 56W	36	5																				25337
	TYONE LAKE	A	62 31N	146 42W	2371	4	4	4	4	4	4	4	4	4		3	3									
	UMIAT	SAWR	69 22N	152 08W	337	5	5	5	5	5	5	5														26508
	UNALAKLEET	WBAS	63 53N	160 48W	21	1	1	1	1	1	1	1	1	1	1	1	1			12						26627
	WALES	SAWR	65 37N	168 03W	18	3	3	3	3	3	3	3	3	3	3	3	3									26618
	WEST FORK	COOP	65 28N	148 40W	430																12					
	WEST KAVIK	SAWR	70 03N	147 42W		6																				
	WILD LAKE 2	COOP	67 33N	151 33W	1190																08					
	WRANGELL	A	56 28N	132 23W	43	5	5	5	5	5	5	5	5	5	5	5	5									25338
	YAKATAGA	A	60 05N	142 30W	33	4	4	4	4	4	4	4	4	4	4	4	4									26445
	YAKUTAT	WBAS	59 31N	139 40W	31	1	1	1	1	1	1	1	1	1	1	1	1			12						25339
1971	ADAK	NS	51 53N	176 39W	16	1	1	1	1	1	1	1	1	1	1	1	1			12	12		12			25704
	AMCHITKA ISLAND	SAWR	51 23N	179 15E	237	6	6	6	6	6	6	6	6	6	6	6	6									
	ANAKTUVUK PASS	A	68 10N	151 46W	2100									5	5	5	5				10					
	ANCHORAGE	WBAS	61 10N	150 01W	158	1	1	1	1	1	1	1	1	1	1	1	1			12			12			26451
	ANCHORAGE	FAA	61 13N	149 50W	134	1	1	1	1	1	1	1	1	1	1	1	1									26409
	ANDREAFSKY	SAWR	62 04N	163 18W	290	3	3	3	3	3	3	3	3	3	3	3	3									
	ANGOON	A	57 31N	134 35W	14	5	5	5	5	5	5	5	5	5	5	5	5									25310
	ANIAK	FAA	61 35N	159 32W	91	5	5	5	5	5	5	5	5	5	5	5	5			12						26516
	ANNETTE	WBAS	55 02N	131 34W	113	1	1	1	1	1	1	1	1	1	1	1	1			12			12			25308
	ARCTIC VILLAGE	COOP	68 08N	145 32W	2250																12					
	ATTU	CG	52 50N	173 11E	70	5	5	5	5	5	5	5	5	5	5	5	5									45712
	BARROW	WBAS	71 18N	156 47W	38	1	1	1	1	1	1	1	1	1	1	1	1			12						27502
	BARTER ISLAND	WBAS	70 08N	143 38W	50	1	1	1	1	1	1	1	1	1	1	1	1			12						27401
	BETHEL	WBAS	60 47N	161 48W	131	1	1	1	1	1	1	1	1	1	1	1	1			12						26615

RECORDS INDEX ARRANGED BY YEAR

ALASKA

YEAR	NAME	TYPE	LAT.	LONG.	ELEV.	HOURLY RECORDS BY MONTH 1 = 24 OBS PER DAY J	F	M	A	M	J	J	A	S	O	N	D	NUMBER OF MONTHS IN YEAR WITH SYNOPTIC FORM	METL SUMMARY	BAROGRM	THERMGRM	TRIPLE REGISTER	WIND RECORDER	HUMIDITY RECORDER	RADAR LG	WBAN NUMBER
1971	BETTLES	WBAS	66 55N	151 31W	652	1	1	1	1	1	1	1	1	1	1	1	1			12						26533
	BIG DELTA	FAA	64 00N	145 44W	1275	1	1	1	1	1	1	1	1	1	1	1	1			11						26415
	BIRCH ROAD	COOP	61 08N	149 46W	460																12					
	CAPE DECISION	CG	56 00N	134 08W	50	6	6	6	6	6	6	6	6	6	6	6	6	12		12						25315
	CAPE HINCHINBROOK	CG	60 14N	146 39W	185	5	5	5	5	5	5	5	5	5	5	5	5									26417
	CAPE LISBURNE	AFS	68 53N	166 08W	53	1	1	1	1	1	1	1	1	1	1	1	1									26631
	CAPE NEWENHAM	AFS	58 39N	162 04W	235	1	1	1	1	1	1	1	1	1	1	1	1						12			25623
	CAPE ROMANZOF	AFS	61 47N	166 02W	405	1	1	1	1	1	1	1	1	1	1	1	1									26633
	CAPE SAINT ELIAS	CG	59 48N	144 36W	50	6	6	6	6	6	6	6	6	6	6	6	6	12		12						25401
	CAPE SARICHEF	CG	54 36N	164 56W	176	5	5	5	5	5	5	5	5	5	5	5	5			12						25622
	CAPE SPENCER LS	CG	58 12N	136 38W	88	6	6	6	6	6	6	6	6	6	6	6	6	12		12						25316
	CENTRAL	COOP	65 33N	144 49W	1000																12					
	CHALKYITSIK	COOP	66 38N	143 43W	560																06					
	CHENA HOT SPRINGS	COOP	65 03N	146 03W	1200																12					
	CIRCLE HOT SPRINGS	SAWR	65 29N	144 36W	935	3	3	3	3	3	3	3	3	3	3	3	3									26419
	CLEAR	SAWR	64 18N	149 11W	580	5	5	5	5	3	3	3	3	3	3	3	3									
	COLD BAY	WBO	55 12N	162 43W	99	1	1	1	1	1	1	1	1	1	1	1	1			12			12			25624
	COLLEGE	A	64 52N	147 50W	621		3	3	3	3	3	3	3													
	CORDOVA	FAA	60 30N	145 30W	45	1	1	1	1	1	1	1	1	1	1	1	1			12						26410
	CRAIG	A	55 29N	133 09W	13	5	5	5	5	5	5	5	5	5	5	5	5									25317
	CROOKED CREEK	COOP	61 52N	158 15W	130																12					
	DEADHORSE	FSS	70 12N	148 27W	50	6	6	6	6	6	6	6	6	6	6	6	6									
	DILLINGHAM	FSS	59 03N	158 31W	86	6	6	6	6	6	6	6	6	6	6	6	6									25512
	DUTCH HARBOR	SAWR	53 54N	166 32W	13	5	5	5	5	5	5	5	5	5	3	3	3									25614
	EIELSON	AFB	64 41N	147 05W	569	1	1	1	1	1	1	1	1	1	1	1	1						12			26407
	EKLUTNA LAKE	COOP	61 24N	149 09W	880																			12		
	ELDRED ROCK LS	CG	58 58N	135 13W	54	5	5	5	5	5	5	5	5	5	5	5	5									25318
	ELMENDORF	AFB	61 15N	149 48W	176	1	1	1	1	1	1	1	1	1	1	1	1						12			26401
	FAIRBANKS	WBAS	64 49N	147 52W	455	1	1	1	1	1	1	1	1	1	1	1	1			12						26411
	FAREWELL	WBO	62 32N	153 54W	1503	5	5	5	5	5	5	5	5	5	5	5	5			12	12					26519
	FIVE FINGER LS	CG	57 16N	133 37W	30	5	5	5	5	5	5	5	5	5	5	5	5									25319
	FORT YUKON	A	66 34N	145 16W	435	3	3	3	3	3	3	3	3	3	3	3	3									
	FORT YUKON	AC	66 33N	145 12W	457	5	5	5	5	5	5	5	5	5	5	5	5			10						26413
	GALBRAITH	SAWR	68 29N	149 29W	2665																			07		
	GALENA	AFS	64 44N	156 56W	149	1	1	1	1	1	1	1	1	1	1	1	1						12			26501
	GAMBELL	SAWR	63 46N	171 45W	25	3	3	3	3	3							3									
	GULKANA	WBO	62 09N	145 27W	1579	1	1	1	1	1	1	1	1	1	1	1	1			12						26425
	GUNSIGHT	A	61 54N	147 18W	2960	3	3	3	3	3	3	3		3	3	3	3									
	GUSTAVUS	SAWR	58 25N	135 44W	19	5	5	5	5	5	5	5	5	5	5	5	5									25322
	HAYES RIVER	A	61 59N	152 05W	1000								5	5	5	5	5									
	HOMER	WBAS	59 38N	151 30W	69	1	1	1	1	1	1	1	1	1	1	1	1			12						25507
	ILIAMNA	FAA	59 45N	154 55W	190	5	5	5	5	5	5	5	5	5	5	5	5			12	12					25506
	INDIAN MOUNTAIN	AFS	66 00N	153 42W	946	1	1	1	1	1	1	1	1	1	1	1	1						12			26535
	JUNEAU	WBO	58 22N	134 35W	20	1	1	1	1	1	1	1	1	1	1	1	1			12			12			25309
	KAKE	A	56 58N	133 57W	30											3	3									
	KENAI	FAA	60 34N	151 15W	106	1	1	1	1	1	1	1	1	1	1	1	1			12						26523
	KETCHIKAN	FSS	55 20N	131 40W	122	5	5	5	5	5	5	5	5	5	5	5	5									25325
	KING SALMON	WBAS	58 41N	156 39W	46	1	1	1	1	1	1	1	1	1	1	1	1			12			12			25503
	KODIAK	NAF	57 45N	152 30W	111	1	1	1	1	1	1	1	1	1	1	1	1			12	12		12			25501
	KOTZEBUE	WBO	66 52N	162 38W	20	1	1	1	1	1	1	1	1	1	1	1	1			12						26616
	LAKE CHANDALAR	A	67 30N	148 30W	1825					5	5			3	3	3	3									
	LAKE CLARK	A	60 17N	154 17W	271	5	5	5	5		5	5														
	LAKE HOOD	LAWR	61 11N	149 57W	148	3	3	3	3		3	3	3	3	3	3	3									
	MCGRATH	WBO	62 58N	155 37W	340	1	1	1	1	1	1	1	1	1	1	1	1			12						26510
	NENANA	FSS	64 33N	149 05W	364	6	6	6	6	6	6	6	6	6	6	6	6			12						26435
	NIKOLAI	COOP	63 01N	154 22W	425																12					
	NOME	WBO	64 30N	165 26W	18	1	1	1	1	1	1	1	1	1	1	1	1			12			12			26617
	NORTHWAY	FAA	62 57N	141 56W	1718	1	1	1	1	1	1	1	1	1	1	1	1			12						26412
	NUNIVAK	SA	60 23N	166 12W	52	4	4	4	4	4	4	4	4	4	4	4	4	12		06						26622
	PALMER	FAA	61 36N	149 05W	240	5	5	5	5	5	5	5	5	5	5	5	5			12						25331
	PETERSBURG	A	56 49N	132 57W	50	5	5	5	5	5	5	5	5	5	5	5	5									25329
	POINT BARROW	AFS	71 20N	156 39W	19	3	3	3	3	3	3	3	3	3	3	3	3									27506
	POINT RETREAT	CG	58 25N	134 57W	20	5	5	5	5	5	5	5	5	5	5	5	5									25330
	PORT ALSWORTH	A	60 12N	154 18W	268									5	5	5	5									
	PORT CLARENCE	CG	65 15N	166 52W	18	5	5	5	5	5	5	5	5	5	5	5	5	12		12						
	PORT HEIDEN	A	56 57N	158 37W	92	5	5	5	5	5	5	5	5	5	5	5										25508
	PRUDHOE BAY	SAWR	70 15N	148 20W	45	1	1	1	1	1	1	1	1	1	1	1	1									
	PUNTILLA	A	62 06N	152 45W	1837	5	5	5	5	5	5	5	5		5	5	5									26526
	QUINHAGAK	SAWR	59 45N	161 54W	10	3	3	3	3	3	3	3	3	3	3	3	3									
	SAGWON	SAWR	69 22N	148 42W	650	3	3	6	6	6																
	SAINT MARYS	COOP	62 04N	163 18W	320															12	09					
	SAINT PAUL ISLAND	WBAS	57 09N	170 13W	28	1	1	1	1	1	1	1	1	1	1	1	1			12						25713
	SAND POINT	SAWR	55 20N	160 30W	50	3	3	3	3	3	3	3	3	3	3	3	3									25617
	SEWARD	A	60 07N	149 27W	70	6	6	6	6	6	6	6	6	6	6	6	6			12						26438
	SHEMYA	WBO	52 43N	174 06E	128	1	1	1	1	1	1	1	1	1	1	1	1			12			12			45715
	SISTER ISLAND	A	58 10N	135 15W	35	5	5	5	5	5	5	5	5	5	5	5	5									25341
	SITKA	FAA	57 04N	135 21W	66	1	1	1	1	1	1	1	1	1	1	1	1			12	12					25333
	SITKINAK	CG	56 33N	154 08W	53	5	1	1	1	1	1	1	1	1	1	1	1			12						
	SKAGWAY	A	59 28N	135 18W	30	5	5	5	5	5	5	5	5	5	5	5	5			12						25335
	SKWENTNA	A	61 58N	151 12W	153	3	3	3	3	3	3	3	3	3	3	3	3									26514
	SNOWSHOE LAKE	A	62 02N	146 40W	2410	3	3	3	3	3	3	3	3	3	3	3	3			12						
	SPARREVOHN MOUNTAIN	AFS	61 06N	155 34W	1736	1	1	1	1	1	1	1	6	1	1	1	1						12			26534
	SUMMIT	WBAS	63 20N	149 08W	2410	1	1	1	1	1	1	1	1	1	1	1	1			12						26414
	TALKEETNA	WBAS	62 18N	150 06W	351	6	6	6	6	6	6	6	6	6	6	6	6			12						26528
	TANANA	FSS	65 10N	152 06W	240	6	6	6	6	6	6	6	6	6	6	6	6			12	12					26529
	TATALINA	AFB	62 53N	155 57W	931	1	1	1	6	6	6	6	6	6	6	6	6						12			26536
	TIN CITY	AFS	65 34N	167 55W	258	1	1	1	1	1	1	1	1	1	1	1	1									26634
	TOKSOOK	SAWR	60 32N	165 07W	15	3	3	3	3		3	3	3	3	3	3										
	TYONE LAKE	A	62 31N	146 42W	2371	3	3	3					3	3	3											
	UMIAT	SAWR	69 22N	152 08W	337						5				5	5										26508

RECORDS INDEX ARRANGED BY YEAR

ALASKA

YEAR	NAME	TYPE	LAT.	LONG.	ELEV.	HOURLY RECORDS BY MONTH 1 = 24 OBS PER DAY J	F	M	A	M	J	J	A	S	O	N	D	NUMBER OF MONTHS IN YEAR WITH SYNOPTIC FORM	METL SUMMARY	BAROGRM	THERMOGRM	TRIPLE REGISTER	WIND RECORDER	HUMIDITY RECORDER	RADAR LG	WBAN NUMBER
1971	UNALAKLEET	WBAS	63 53N	160 48W	21	1	1	1	1	1	1	1	1	1	1	1	1			12						26627
	VALDEZ	A	61 08N	146 15W	49		5	5	5	5	5	5	5	5	5	5	5									26442
	WALES	SAWR	65 37N	168 03W	18	3	3	3	3	3	3	3	3	3	3	3	3									26618
	WEST FORK	COOP	65 28N	148 40W	430																12					
	WILD LAKE 2	COOP	67 33N	151 33W	1190																04					
	WRANGELL	A	56 28N	132 23W	43	5	5	5	5	5	5	5	5	5	5	5	5									25338
	YAKATAGA	A	60 05N	142 30W	33	4	4	4	4	4	4	4	4	4	4	4	4									26445
	YAKUTAT	WBAS	59 31N	139 40W	31	1	1	1	1	1	1	1	1	1	1	1	1			12						25339
1972	ADAK	NS	51 53N	176 39W	16	1	1	1	1	1	1	1	1	1	1	1	1			12	12		12			25704
	ADAK	CG	51 35N	177 00W											5	5	5									
	AMCHITKA ISLAND	NS	51 24N	179 16E	80											3										45711
	AMCHITKA ISLAND	SAWR	51 23N	179 15E	237	3	3	3	3	3	3	3	3		3	3	3									
	ANAKTUVUK PASS	A	68 10N	151 46W	2100	5	5	5	5	5	5	5	5	5	5	5	5				11					
	ANCHORAGE	WBAS	61 10N	150 01W	158	1	1	1	1	1	1	1	1	1	1	1	1			12			12			26451
	ANCHORAGE	FAA	61 13N	149 50W	134	1	1	1	1	1	1	1	1	1	1	1	1									26409
	ANDREAFSKY	SAWR	62 04N	163 18W	290	3	3	3	3	3	3	3	3	3	3	3	3									
	ANGOON	A	57 31N	134 35W	14	5	5	5	5	5	5	5	5	5	5	5	5									25310
	ANIAK	FAA	61 35N	159 32W	91	5	5	5	5	5	5	5	5	5	5	5	5			11						26516
	ANNETTE	WBAS	55 02N	131 34W	113	1	1	1	1	1	1	1	1	1	1	1	1			12			12			25308
	ARCTIC VILLAGE	A	68 08N	145 31W	2250	3	3														06					
	ATTU	CG	52 50N	173 11E	70	5	5	5	5	5	5	5	5	5	5	5	5									45712
	ATTU	NS	52 48N	173 10E	92										5											45709
	AUGUSTINE ISLAND	A	59 25N	153 25W	30								3	3												
	BARROW	WBAS	71 18N	156 47W	38	1	1	1	1	1	1	1	1	1	1	1	1			12						27502
	BARTER ISLAND	WBAS	70 08N	143 38W	50	1	1	1	1	1	1	1	1	1	1	1	1			12						27401
	BETHEL	WBAS	60 47N	161 48W	131	1	1	1	1	1	1	1	1	1	1	1	1			12						26615
	BETTLES	WBAS	66 55N	151 31W	652	1	1	1	1	1	1	1	1	1	1	1	1			09						26533
	BIG DELTA	FAA	64 00N	145 44W	1275	1	1	1	1	1	1	6	6	6	6	6	6			12						26415
	BIORKA ISLAND	CG	56 51N	135 33W	50								5	5	5	5	5									
	BIRCH ROAD	COOP	61 08N	149 46W	460																06					
	CAPE DECISION	CG	56 00N	134 08W	50	6	6	6	6	6	6	6	6	6	6	6	6	11		12						25315
	CAPE HINCHINBROOK	CG	60 14N	146 39W	185	5	5	5	5	5	5	5	5	5	5	5	5									26417
	CAPE LISBURNE	AFS	68 53N	166 08W	53	1	1	1	1	7	6	6	6	7	7	7	7									26631
	CAPE NEWENHAM	AFS	58 39N	162 04W	235	1	1	6	6	1	7	7	7	7	7	7	7						12			25623
	CAPE ROMANZOF	AFS	61 47N	166 02W	405	1	1	1	1	7	7	7	6	6	6	7	7									26633
	CAPE SAINT ELIAS	CG	59 48N	144 36W	50	6	6	6	6	6	6	6	6	1	1	1	1	12		11						25401
	CAPE SARICHEF	CG	54 36N	164 56W	176	5	5	5	5	5	5	5	5	5	5	5	5			04						25622
	CAPE SPENCER LS	CG	58 12N	136 38W	88	6	6	6	6	6	6	6	6	6	6	6	6	12		12						25316
	CENTRAL	COOP	65 33N	144 49W	1000																12					
	CHALKYITSIK	COOP	66 38N	143 43W	560																11					
	CHENA HOT SPRINGS	COOP	65 03N	146 03W	1200																12					
	CIRCLE HOT SPRINGS	SAWR	65 29N	144 36W	935	3	3																			26419
	CLEAR	SAWR	64 18N	149 11W	580	3	3	3	3	3	3															
	COLD BAY	WBO	55 12N	162 43W	99	1	1	1	1	1	1	1	1	1	1	1	1			12			12			25624
	CORDOVA	FAA	60 30N	145 30W	63	1	1	1	1	1	1	1	1	1	1	1	1			12						26410
	CRAIG	A	55 29N	133 09W	13	5	5	5	5	5	5	5	5	5	5	5	5									25317
	CROOKED CREEK	COOP	61 52N	158 15W	130																10					
	DEADHORSE	FSS	70 12N	148 27W	50	6	6	6	6	6	6	6	6	6	6	6	6									
	DILLINGHAM	FSS	59 03N	158 31W	86	6	6	6	6	6	6	6	6	6	6	6	6									25512
	DUTCH HARBOR	SAWR	53 54N	166 32W	13	3	3	3	3																	25614
	EIELSON	AFB	64 41N	147 05W	569	1	1	1	1	1	1	1	1	1	1	1	1						12			26407
	EKLUTNA LAKE	COOP	61 24N	149 09W	880																			12		
	ELDRED ROCK LS	CG	58 58N	135 13W	54	5	5	5	5	5	5	5	5	5	5	5	5									25318
	ELMENDORF	AFB	61 15N	149 48W	176	1	1	1	1	1	1	1	1	1	1	1	1						12			26401
	FAIRBANKS	WBAS	64 49N	147 52W	455	1	1	1	1	1	1	1	1	1	1	1	1			12						26411
	FAREWELL	WBO	62 32N	153 54W	1503	5	5	5	5	5	5	5	5	5	5	5	5			12	12					26519
	FIVE FINGER LS	CG	57 16N	133 37W	30	5	5	5	5	5	5	5	5	5	5	5	5									25319
	FORT YUKON	A	66 34N	145 16W	435	3	3	3	3	3		3	3	3	3	3	3									
	FORT YUKON	AC	66 33N	145 12W	457	5	5	5	5	5	5	5	5	5	5	5	5			11						26413
	GALENA	AFS	64 44N	156 56W	149	1	1	1	1	1	1	1	1	1	1	1	1						12			26501
	GAMBELL	SAWR	63 46N	171 45W	25	3	3	3	3	3	3	3	3	3	3	3	3									
	GULKANA	WBO	62 09N	145 27W	1579	1	1	1	1	1	1	1	1	1	1	1	1			12						26425
	GUNSIGHT	A	61 54N	147 18W	2960	3	3	3	3	3	3			3	3	3	3									
	GUSTAVUS	SAWR	58 25N	135 44W	19	5	5	5	5	5	5	5	5	5												25322
	HAYES RIVER	A	61 59N	152 05W	1000	5	5	5	5	5	5	5	5	5	5	5	5									
	HOMER	WBAS	59 38N	151 30W	69		1	1	1	1	1	1	1	1	1	1	1			12						25507
	ILIAMNA	FAA	59 45N	154 55W	190	5	5	5	5	5	5	5	5	5	5	5	5			12	11					25506
	INDIAN MOUNTAIN	AFS	66 00N	153 42W	946	6	1	1	1	1	1	1	1	1	1	1	1						05			26535
	JUNEAU	WBO	58 22N	134 35W	20	1	1	1	1	1	1	1	1	1	1	1	1			12			12			25309
	KAKE	A	56 58N	133 57W	30	3	3	3	3	3	3	3	3	3	3	3	3									
	KENAI	FAA	60 34N	151 15W	106	1	1	1	1	1	1	1	1	1	1	1	1			12						26523
	KETCHIKAN	FSS	55 20N	131 40W	122	5	5	5	5	5	5	5	5	5	5	5	5									25325
	KETCHIKAN	CG	55 21N	131 42W	45										5	5	5									
	KING SALMON	WBAS	58 41N	156 39W	46	1	1	1	1	1	1	1	1	1	1	1	1			12			12			25503
	KODIAK	NAF	57 45N	152 30W	111	1	1	1	1	1	1	1	1	1	1	1	1			12	10		12			25501
	KOTZEBUE	WBO	66 52N	162 38W	20	1	1	1	1	1	1	1	1	1	1	1	1			12			01			26616
	LAKE CHANDALAR	A	67 30N	148 30W	1825	5	5	5	5	5	5	5	5	5	5	5	5									
	LAKE HOOD	LAWR	61 11N	149 57W	148	3	3	3	3	3	3	3	3	3	3	3	3									
	LAKE LOUISE	A	62 18N	146 35W	2450				5	5	5	5	5	5	3		3									
	MACLEOD HARBOR	A	59 53N	147 45W	45		3	3	3	3	3	3	3	3	3	3	3									
	MCGRATH	WBO	62 58N	155 37W	340	1	1	1	1	1	1	1	1	1	1	1	1			12						26510
	NENANA	A	64 33N	149 05W	364	6	6	6	6	6	5	5	5	5	5	5				11						26435
	NIKOLAI	COOP	63 01N	154 22W	425																11					
	NIKOLSKI	A	52 57N	168 52W	24				3	3	3	3	3	3	3	3	3									
	NOME	WBO	64 30N	165 26W	18	1	1	1	1	1	1	1	1	1	1	1	1			12			11			26617
	NORTHWAY	FAA	62 57N	141 56W	1718	1	1	1	1	1	1	1	1	1	1	1	1			12						26412
	NUNIVAK	SA	60 23N	166 12W	52	4	4	4	4	4	4	4			4	4	4	10		09						26622
	OCEAN CAPE	CG	59 33N	139 42W									5	5	5	5	5									
	PALMER	FAA	61 36N	149 05W	240	5	5	5	5	5	5	5	5	5	5	5	5			12						25331

RECORDS INDEX ARRANGED BY YEAR

ALASKA

YEAR	NAME	TYPE	LAT.	LONG.	ELEV.	HOURLY RECORDS BY MONTH 1 = 24 OBS PER DAY: J	F	M	A	M	J	J	A	S	O	N	D	NUMBER OF MONTHS IN YEAR WITH: SYNOPTIC FORM	METL SUMMARY	BAROGRM	THERMGRM	TRIPLE REGISTER	WIND RECORDER	HUMIDITY RECORDER	RADAR LG	WBAN NUMBER
1972	PETERSBURG	A	56 49N	132 57W	50	5	5	5	5	5	5	5	5	5	5	5	5									25329
	POINT BARROW	AFS	71 20N	156 39W	19	3								3	3	3	3									27506
	POINT RETREAT	CG	58 25N	134 57W	20	5	5	5	5	5	5	5	5	5	5	5	5									25330
	PORT ALSWORTH	A	60 12N	154 18W	268	5	5	5	5	5	5	5	5	5	5	5	5									
	PORT CLARENCE	CG	65 15N	166 52W	18	5	5	5	5	5	5	5	5	5	5	5	5	12		12						
	PORT HEIDEN	A	56 57N	158 37W	92	5	5	5	5	5	5	5	5	5	5	5	5									25508
	PRUDHOE BAY	SAWR	70 15N	148 20W	45	6	6	6	6	6	6	6	6	6	6	6	6									
	PUNTILLA	A	62 06N	152 45W	1837	5	5			5			5	5	5	5	5									26526
	QUINHAGAK	SAWR	59 45N	161 54W	10	3																				
	ROCK RIDGE	COOP	61 07N	149 45W	840																02					
	SAINT MARYS	COOP	62 04N	163 18W	320															11	12					
	SAINT PAUL ISLAND	WBAS	57 09N	170 13W	28	1	1	1	1	1	1	1	1	1	1	1	1			12						25713
	SAND POINT	SAWR	55 20N	160 30W	50	3	3	3	3	3	3	3	3	3	3	3	3									25617
	SEWARD	A	60 07N	149 27W	70	6	6	6	6	6	6	6	6	6	6	6	6			12						26438
	SHEMYA	WBO	52 43N	174 06E	128	1	1	1	1	1	1	1	1	1	1	1	1			12			12			45715
	SISTER ISLAND	A	58 10N	135 15W	35	5	5	5	5	5	5		5	5	5	5	5									25341
	SITKA	FAA	57 04N	135 21W	66	1	1	1	1	1	1	1	1	1	1	1	1			12	12					25333
	SITKINAK	CG	56 33N	154 08W	53	1	1	1	1	1	1	5	5	5	5	5	5			12						
	SITKINAK ISLAND	CG	56 32N	154 08W											5	5	5									
	SKAGWAY	A	59 28N	135 18W	30	5	5	5	5	5	5	5	5	5	5	5	5			12						25335
	SKWENTNA	A	61 58N	151 12W	153	3	3	3	3	3	3	3	3	3	3	3	3									26514
	SLEETMUTE	A	61 42N	157 11W	285															04						
	SNOWSHOE LAKE	A	62 02N	146 40W	2410	3	3	3	3	3	3	3	3	3	3	3	3			12						
	SPARREVOHN MOUNTAIN	AFS	61 06N	155 34W	1736	6	1	6	7	7	6	6	6	7	7	7	7						12			26534
	SPRUCE CAPE	CG	57 50N	152 19W											5	5	5									
	SUMMIT	WBAS	63 20N	149 08W	2410	1	1	1	1	1	1	1	1	1	1	1	1			12						26414
	TALKEETNA	WBAS	62 18N	150 06W	351	6	6	6	6	6	6	6	6	6	6	6	6			12						26528
	TANANA	FSS	65 10N	152 06W	240	6	6	6	6	6	6	6	6	6	6	6	6			12	12					26529
	TATALINA	AFB	62 53N	155 57W	931	6	6	6	7	7	7	7	7	7	7	7	7						12			26536
	TIN CITY	AFS	65 34N	167 55W	258	1	1	1	6	6	6	6	6	6	6	6	6									26634
	TOKSOOK	SAWR	60 32N	165 07W	15									3	3	3										
	UMNAK	SAWR	53 23N	167 54W	130				5	5	5	5	5	5												25621
	UNALAKLEET	WBAS	63 53N	160 48W	21	1	1	1	1	1	1	1	1	1	1	1	1			12						26627
	VALDEZ	A	61 08N	146 15W	49	5	5	5	5	5	5	5	5		6	6	6			03	01					26442
	WALES	SAWR	65 37N	168 03W	18	3	3	3	3	3	3	3	3	3	3	3	3									26618
	WEST FORK	COOP	65 28N	148 40W	430																12					
	WILD LAKE 2	COOP	67 33N	151 33W	1190																04					
	WRANGELL	A	56 28N	132 23W	43	5	5	5	5	5	5	5	5	5	5	5	5									25338
	YAKATAGA	A	60 05N	142 30W	33	4		3	4	4	4	4	4	4	4	4	4									26445
	YAKUTAT	WBAS	59 31N	139 40W	31	1	1	1	1	1	1	1	1	1	1	1	1			12						25339
1973	ADAK	CG	51 35N	177 00W		5	5	5	5	5	5	5	5		5	5	5									
	ADAK	NS	51 52N	176 39W	16	1	1	1	1	1	1	1	1	1	1	1	1			12	12		12			25704
	AMCHITKA ISLAND	SAWR	51 23N	179 15E	237	3	3	3	3	3	3	3	3													
	ANAKTUVUK PASS	A	68 10N	151 46W	2100				5	5	5	5	5	5			5				06					
	ANCHORAGE	FAA	61 13N	149 50W	134	1	1	1	1	1	1	1	1	1	1	1	1									26409
	ANCHORAGE	WSO	61 10N	150 01W	158	1	1	1	1	1	1	1	1	1	1	1	1			12			02			26451
	ANDREAFSKY	SAWR	62 04N	163 18W	290	3	3	3	3	3	3	3	3	3	3	3	3									
	ANGOON	A	57 31N	134 35W	14	5	5	5	5	5	5	5	5	5	5	5	5									25310
	ANIAK	FAA	61 35N	159 32W	91	5	5	5	5	5	5	5	5	5	5	5	5			04						26516
	ANNETTE	WSO	55 02N	131 34W	113	1	1	1	1	1	1	1	1	1	1	1	1			12			12			25308
	ARCTIC VILLAGE	A	68 08N	145 31W	2250												3				06					
	ATTU	CG	52 50N	173 11E	70	5	5	5	5	5	5	5	5	5	5	5	5									45712
	AUGUSTINE ISLAND	A	59 25N	153 25W	30						3	3	3													
	BARROW	WSO	71 18N	156 47W	38	1	1	1	1	1	1	1	1	1	1	1	1			12						27502
	BARTER ISLAND	WSO	70 08N	143 38W	50	1	1	1	1	1	1	1	1	1	1	1	1			12						27401
	BETHEL	WSO	60 47N	161 48W	131	1	1	1	1	1	1	1	1	1	1	1	1			12						26615
	BETTLES	WSO	66 55N	151 31W	652	1	1	1	1	1	1	1	1	1	1	1	1			12						26533
	BIG DELTA	FSS	64 00N	145 44W	1275	6	6	6	6	6	6	6	6	6	6	6	6			12						26415
	BIORKA ISLAND	CG	56 51N	135 33W	50	5	5	5	5	5	5	5		5	3											
	BRYANT FIELD	AWS	61 16N	149 39W	378											6	6									26461
	CAPE DECISION	CG	56 00N	134 08W	50	6	6	6	6	6	6	6	6	6	6	6	6	12		10						25315
	CAPE HINCHINBROOK	CG	60 14N	146 39W	185	5	5	5	5	5	5	5	5	5	5	5	5									26417
	CAPE LISBURNE	AFS	68 53N	166 08W	53	6	6	7	7	7	7	7	7	7	7	7	7									26631
	CAPE NEWENHAM	AFS	58 39N	162 04W	235	7	7	7	7	7	7	7	7	1	1	1	1						03			25623
	CAPE ROMANZOF	AFS	61 47N	166 02W	405	6	6	7	7	7	7	7	7	7	7	7	7									26633
	CAPE SAINT ELIAS	CG	59 48N	144 36W	50	1	1	1	1	1	1	1	1	1	1	1	1	12		12						25401
	CAPE SARICHEF	CG	54 36N	164 56W	176	5	5	5	5	5	5	5	5	5	5	5	5									25622
	CAPE SPENCER LS	CG	58 12N	136 38W	88	6	6	6	6	6	6	6	6	6	6	6	6	11		08						25316
	CENTRAL	COOP	65 33N	144 49W	1000																11					
	CHALKYITSIK	COOP	66 38N	143 43W	560																03					
	CHENA HOT SPRINGS	COOP	65 03N	146 03W	1200																12					
	COLD BAY	WSO	55 12N	162 43W	99	1	1	1	1	1	1	1	1	1	1	1	1			12			09			25624
	CORDOVA	FAA	60 30N	145 30W	63	1	1	1	1	1	1	1	1	1	1	1	1			12						26410
	CRAIG	A	55 29N	133 09W	13	5	5	5	5	5							5									25317
	CROOKED CREEK	COOP	61 52N	158 15W	130																12					
	DEADHORSE	FSS	70 12N	148 27W	50	6	6	6	6	6	6	6	6	6	6	6	6									
	DILLINGHAM	FSS	59 03N	158 31W	86	6	6	6	6	6	6	6	6	6	6	6	6									25512
	DUTCH HARBOR	SAWR	53 54N	166 32W	13			3	3	3	3	3	3	3												25614
	EIELSON	AFB	64 41N	147 05W	569	1	1	1	1	1	1	1	1	1	1	1	1									26407
	EKLUTNA LAKE	COOP	61 24N	149 09W	880																	12				
	ELDRED ROCK LS	CG	58 58N	135 13W	54	5	5	5	5	5	5	5														25318
	ELMENDORF	AFB	61 15N	149 48W	176	1	1	1	1	1	1	1	1	1	1	1	1									26401
	FAIRBANKS	WSO	64 49N	147 52W	455	1	1	1	1	1	1	1	1	1	1	1	1			12						26411
	FAREWELL	WSO	62 32N	153 54W	1503	5	5	5	5	5	5	5	5	5	5	5	5			12	12					26519
	FIVE FINGER LS	CG	57 16N	133 37W	30	5	5	5	5	5	5	5	5	5	5	5	5									25319
	FORT YUKON	AC	66 33N	145 12W	457	3	3	3	3	3	3	3	3	3	3					07						26413
	GALENA	AFS	64 44N	156 56W	149	1	1	1	1	1	1	1	1	1	1	1	1						03			26501
	GAMBELL	SAWR	63 46N	171 45W	25	3	3	3	3	3	3	3	3	3	3	3	3									
	GULKANA	WSO	62 09N	145 27W	1579	1	1	1	1	1	1	6	6	6	6	6	6			12						26425

RECORDS INDEX ARRANGED BY YEAR

ALASKA

YEAR	NAME	TYPE	LAT.	LONG.	ELEV.	HOURLY RECORDS BY MONTH (1 = 24 OBS PER DAY) J	F	M	A	M	J	J	A	S	O	N	D	NUMBER OF MONTHS IN YEAR WITH: SYNOPTIC FORM	METL SUMMARY	BAROGRM	THERMGRM	TRIPLE REGISTER	WIND RECORDER	HUMIDITY RECORDER	RADAR LG	WBAN NUMBER
1973	GUNSIGHT	A	61 54N	147 18W	2960	3	3	3	3	3					3	3	3									25323
	HAINES	A	59 14N	135 26W	31						3	3	3	3	3	3	3			07						
	HAYES RIVER	A	61 59N	152 05W	1000	5	5	5	5	5	5	5	5	5	5	5	5									25507
	HOMER	WSO	59 38N	151 30W	69	1	1	1	1	1	1	1	1	1	1	1	1			12						25506
	ILIAMNA	FAA	59 45N	154 55W	190	5	5	5	5	5	5	5	5	5	5	5	5			12	12					26535
	INDIAN MOUNTAIN	AFS	66 00N	153 42W	946	6	7	1	1	1	7	7	7	7	7	7	7						05			25309
	JUNEAU	WSO	58 22N	134 35W	20	1	1	1	1	1	1	1	1	1	1	1	1			12			10			
	KAKE	A	56 58N	133 57W	30	3	3	3	3	3	3	3	3	3	3	3	3									
	KAVIK	SAWR	69 41N	146 56W	617	6	6	6	6																	26523
	KENAI	FAA	60 34N	151 15W	106	1	1	1	1	1	1	1	1	1	1	1	1			12						
	KETCHIKAN	CG	55 21N	131 42W	45	5	5	5	5	5	5	5	5	5	5	5	5									25325
	KETCHIKAN	FSS	55 20N	131 40W	122	5	5	5	5	5	5	5	6	6	6	6	6									25503
	KING SALMON	WSO	58 41N	156 39W	46	1	1	1	1	1	1	1	1	1	1	1	1			12			12			25501
	KODIAK	WSO	57 45N	152 30W	111	6	1	1	1	1	1	1	1	1	1	1	1			11			07			26616
	KOTZEBUE	WSO	66 52N	162 38W	20	1	1	1	1	1	1	1	1	1	1	1	1			12			08			
	LAKE CHANDALAR	A	67 30N	148 30W	1825	5	5	5	5	5	5	5	5	5	5	5	5									
	LAKE HOOD	LAWR	61 11N	149 57W	148	3	3	3			3		3	3	3	3	3									
	LAKE LOUISE	A	62 18N	146 35W	2450	5	5	5	5	5																
	LEVEL ISLAND	A	56 28N	133 06W	30								5	5	5	5	5									
	MACLEOD HARBOR	A	59 53N	147 45W	45	3	3	3	3	3	3	3	3	3	3		3									26510
	MCGRATH	WSO	62 58N	155 37W	340	1	1	1	1	1	1	1	1	1	1	1	1			12						26435
	NENANA	A	64 33N	149 05W	362	5	5	5	5	5	5	5	5	5	5	5				11						
	NIKOLAI	COOP	63 01N	154 22W	425																10					
	NIKOLSKI	A	52 57N	168 52W	24		3	3	3	3	3	3	3	3	3	3	3									
	NOME	WSO	64 30N	165 26W	18	1	1	1	1	1	1	1	1	1	1	1	1			12			12			26617
	NORTHWAY	FAA	62 57N	141 56W	1718	1	1	1	1	1	1	1	1	1	1	1	1			12						26412
	NUNIVAK	SA	60 23N	166 12W	52	4	4		4	3	3	3	3	3	3	3	3		02	02						26622
	OCEAN CAPE	CG	59 33N	139 42W		5	5	5	5	5	5	5	5	5	5	5	5									
	PALMER	FAA	61 36N	149 05W	240	5	5	5	5	5	5	5	5	5	5	5	5			12						25331
	PETERSBURG	A	56 49N	132 57W	50	5	5	5	5	5	5	5	5	5	5	5	5									25329
	POINT BARROW	AFS	71 20N	156 39W	19	3	3	3	3	3																27506
	POINT BARROW	NS	71 20N	156 24W	13	6	6	6	6	6	6	6	6	6	6	6	6									27501
	POINT RETREAT	CG	58 25N	134 57W	20	5	5	5	5	5	5	5														25330
	PORT ALSWORTH	A	60 12N	154 18W	268	5	5	5	5	5	5	5	5	5	5	5	5									
	PORT CLARENCE	CG	65 15N	166 52W	18	5	5	5	5	5	5	5	5	5	5	5	5		12	11						
	PORT HEIDEN	A	56 57N	158 37W	92	5	5	5	5	5	5	5	5	5	5	5	5									25508
	PRUDHOE BAY	SAWR	70 15N	148 20W	45	6	6	6	6	6	6	6	6	6	6	6	6									
	PUNTILLA	A	62 06N	152 45W	1832	5	5	5	5	5	5	5	5	5	5	5	5									26526
	ROCK RIDGE	COOP	61 07N	149 45W	840																12					
	SAINT MARYS	COOP	62 04N	163 18W	320															11	11					
	SAINT PAUL ISLAND	WSO	57 09N	170 13W	28	1	1	1	1	1	1	1	1	1	1	1	1			11			01			25713
	SAND POINT	SAWR	55 20N	160 30W	50	3	3	3	3	3	3		3	3	3	3	3									25617
	SAVOONGA	SAWR	63 42N	170 28W	45		3	3	3	3	3	3	3	3	3	3	3									
	SEWARD	A	60 07N	149 27W	70	6	6	6	6	6	6	6	6	6	6	6	6			12						26438
	SHEMYA	AFB	52 43N	174 06E	95				1	1	1	1	1	1	1	1	1									45715
	SHEMYA	WSO	52 43N	174 06E	128	1	1	1	1											04			04			45715
	SISTER ISLAND	A	58 10N	135 15W	35	5	5	5	5	5	5		5	5	5	5	5									25341
	SITKA	FAA	57 04N	135 21W	66	1	1	1	1	1	1	1	1	1	1	1	1			12	04					25333
	SITKINAK	CG	56 33N	154 08W	53	5	5	5	5	5	5	5	5	5	5	5	5			11						
	SITKINAK ISLAND	CG	56 32N	154 08W		5	5	5	5	5	5	5	5	5	5	5	5									
	SKAGWAY	A	59 28N	135 18W	30	5	5	5	5	5	5	5	5	5	5	5	5			12						25335
	SKWENTNA	A	61 58N	151 12W	153	3	3	3	3	3	3	3	3													26514
	SLEETMUTE	A	61 42N	157 11W	285															07						
	SNOWSHOE LAKE	A	62 02N	146 40W	2410	3	3	3	3	3	3	3	3	3	3	3	3			12						
	SPARREVOHN MOUNTAIN	AFS	61 06N	155 34W	1736	6	6	7	1	1	1	6	6	7	1	1	1						01			26534
	SPRUCE CAPE	CG	57 50N	152 19W		5	5	5	5	5	5	5	5	5	5	5	5									
	SUMMIT	WSO	63 20N	149 08W	2410	1	1	1	1	1	1	1	1	1	1	1	1			12			02	01		26414
	TALKEETNA	WSO	62 18N	150 06W	354	6	6	6	6	6	6	6	6	6	6	6	6			12						26528
	TANANA	FSS	65 10N	152 06W	240	6	6	6	6	6	6	6	6	6	6	6	6			12	11					26529
	TATALINA	AFB	62 53N	155 57W	931	6	6	7	7	6	6	6	6	7	7	7	7						03			26536
	TIN CITY	AFS	65 34N	167 55W	258	6	6	7	7	6	6	6	7	7	7	7	7									26634
	TOKSOOK	SAWR	60 32N	165 07W	15												3									
	UNALAKLEET	WSO	63 53N	160 48W	21	1	5	5	5	5	5	5	5	6	6	6	6			12						26627
	VALDEZ	A	61 08N	146 21W	87	6	6	6	6	6	6	6	6	6	6	6	6			12	12					26442
	WALES	SAWR	65 37N	168 03W	18	3	3	3	3	3	3	3	3	3	3	3	3									26618
	WEST FORK	COOP	65 28N	148 40W	430																09					
	WRANGELL	A	56 28N	132 23W	43	5	5	5	5	5	5	5	5	5	5	5	5									25338
	YAKATAGA	A	60 05N	142 30W	33			3	3	3	4	4	4	4	4	4	4									26445
	YAKUTAT	WSO	59 31N	139 40W	31	1	1	1	1	1	1	1	1	1	1	1	1			12						25339
1974	ADAK	NS	51 53N	176 39W	16	1	1	1	1	1	1	1	1	1	1	1	1			12	12		12			25704
	ADAK	CG	51 35N	177 00W		5	5	5	5	5	5	5	5	5	5	5	5									
	ANCHORAGE	FAA	61 13N	149 50W	134	1	1	1	1	1	1	1	1	1	1	1	1									26409
	ANCHORAGE	WSO	61 10N	150 01W	158	1	1	1	1	1	1	1	1	1	1	1	1			12						26451
	ANDREAFSKY	SAWR	62 04N	163 18W	290	3	3	3	3	3	3	3	3	3	3	3	3									
	ANGOON	A	57 31N	134 35W	14	5	5	5	5	5	5	5	5		5	5	5									25310
	ANIAK	FAA	61 35N	159 32W	91	5	5	5	5	5	5	5	5	5	5	5	5			12						26516
	ANNETTE	WSO	55 02N	131 34W	113	1	1	1	1	1	1	1	1	1	1	1	1			12			11			25308
	ARCTIC VILLAGE	A	68 08N	145 31W	2250	3	3														06					
	ATIGUN	SAWR	68 11N	149 25W	3335											1	1									
	ATTU	CG	52 50N	173 11E	70	5	5	5	5	5	5	5	5	5	5	5	5									45712
	AUFEIS	SAWR	69 09N	149 35W	1000					1	1	1	1	1												
	BARROW	WSO	71 18N	156 47W	38	1	1	1	1	1	1	1	1	1	1	1	1			12						27502
	BARTER ISLAND	WSO	70 08N	143 38W	50	1	1	1	1	1	1	1	1	1	1	1	1			12						27401
	BETHEL	WSO	60 47N	161 48W	131	1	1	1	1	1	1	1	1	1	1	1	1			12						26615
	BETTLES	WSO	66 55N	151 31W	652	1	1	1	1	1	1	1	1	1	1	1	1			12						26533
	BIG DELTA	FSS	64 00N	145 44W	1275	6	6	6	6	6	6	6	6	6	6	6	6			11						26415
	BIORKA ISLAND	CG	56 51N	135 33W	50	5	5	5	5	5	5	5	3	5	5	5	5									
	BLAIR LAKES BOMB RNG	AF	64 20N	147 39W	725											1	1									26460
	BRYANT FIELD	AWS	61 16N	149 39W	378	6	6	6	6	6	6	6	6	6	6	6	6									26461

RECORDS INDEX ARRANGED BY YEAR

ALASKA

YEAR	NAME	TYPE	LAT.	LONG.	ELEV.	HOURLY RECORDS BY MONTH 1 = 24 OBS PER DAY: J	F	M	A	M	J	J	A	S	O	N	D	NUMBER OF MONTHS IN YEAR WITH: SYNOPTIC FORM	METL SUMMARY	BAROGRM	THERMGRM	TRIPLE REGISTER	WIND RECORDER	HUMIDITY RECORDER	RADAR LG	WBAN NUMBER
1974	CAPE DECISION	CG	56 00N	134 08W	50	6	6	6	6	6	6	6	6					07		07						25315
	CAPE HINCHINBROOK	CG	60 14N	146 39W	185	5	5	5	5	5	5	5														26417
	CAPE LISBURNE	AFS	68 53N	166 08W	53	7	7	7	1	1	1	1	1	1	1	1	1									26631
	CAPE NEWENHAM	AFS	58 39N	162 04W	235	1	1	1	1	1	1	1	1	1	1	1	1									25623
	CAPE POLE	A	55 58N	133 48W	50	3	5		5	5	5						5									
	CAPE ROMANZOF	AFS	61 47N	166 02W	405	7	7	7	7	7	7	7	7	7	7	7	7									26633
	CAPE SAINT ELIAS	CG	59 48N	144 36W	50	1	1	1	1	1	1	1						06		07						25401
	CAPE SARICHEF	CG	54 36N	164 56W	176		5	5	5	5	5	5	5	5	5	5	5									25622
	CAPE SPENCER LS	CG	58 12N	136 38W	88	6	6	6	6	6	6	6	6					08		07						25316
	CENTRAL	COOP	65 33N	144 49W	1000																11					
	CHANDALAR SHELF	A	67 30N	148 30W	1845										1	1	1									
	CHENA HOT SPRINGS	COOP	65 03N	146 03W	1200																09					
	COFFMAN COVE	A	56 00N	132 50W	10		5	5	5	5		5	5	5												
	COLD BAY	WSO	55 12N	162 43W	99	1	1	1	1	1	1	1	1	1	1	1	1			12			11			25624
	COLD FOOT	SAWR	67 03N	149 34W	1063			3	3	3	5	5				1	1									
	CORDOVA	FAA	60 30N	145 30W	63	1	1	1	1	1	1	1	1	1	1	1	1			12						26410
	CRAIG	A	55 29N	133 09W	13		5	5																		25317
	CROOKED CREEK	COOP	61 52N	158 15W	130															09	09					
	DEADHORSE	FSS	70 12N	148 27W	50	6	6	6	6	6	6	6	6	6	6	1	1									
	DIETRICH	SAWR	67 41N	149 44W	1489											1	1									
	DILLINGHAM	FSS	59 03N	158 31W	86	6	6	6	6	6	6	6	6	6	6	6	6									25512
	DUTCH HARBOR	SAWR	53 54N	166 32W	13	3																				25614
	EAGLE	A	64 47N	141 12W	840																02					26422
	EIELSON	AFB	64 41N	147 05W	569	1	1	1	1	1	1	1	1	1	1	1	1									26407
	EKLUTNA LAKE	COOP	61 24N	149 09W	880																			11		
	ELFIN COVE	A	58 12N	136 40W	20											5	5									
	ELMENDORF	AFB	61 15N	149 48W	176	1	1	1	1	1	1	1	1	1	1	1	1									26401
	FAIRBANKS	WSO	64 49N	147 52W	455	1	1	1	1	1	1	1	1	1	1	1	1			12						26411
	FAREWELL	WSO	62 31N	153 53W	1503	5	5	5	5	5	5	5	5	5	5	5	5			12	10					26519
	FIVE FINGER LS	CG	57 16N	133 37W	30	5	5	5	5	5	5	5	5	5	5	5	5									25319
	FIVE MILE CAMP	SAWR	66 05N	150 00W	440											1	1									
	FORT YUKON	AC	66 33N	145 12W	457	3	1	1	3				5	5	5	5	5									26413
	FRANKLIN BLUFFS	SAWR	69 43N	148 42W	357			3		3	5	5				1	1									
	FUNTER BAY	A	58 15N	134 54W	5			5	5	5	5	5	5	5	5	5	5									
	GALBRAITH	SAWR	68 29N	149 29W	2665			3	3	3	3	3				1	1									
	GALENA	AFS	64 44N	156 56W	149	1	1	1	1	1	1	1	1	1	1	1	1									26501
	GAMBELL	SAWR	63 46N	171 45W	25	3	3	3	3	3	3	3	3	3	3	3	3									
	GLACIER	COOP	58 27N	135 53W	50																			02		
	GULKANA	WSO	62 09N	145 27W	1579	6	6	6	6	6	6	6	6	6	6	6	6			12						26425
	GUNSIGHT	A	61 54N	147 18W	2960	3		3																		
	HAINES	A	59 14N	135 26W	31	5	5	5	5	5	5	5	5	5	5	5	5			11						25323
	HAPPY VALLEY	SAWR	69 10N	148 50W	948			3	3	3	3		1			1	1									
	HAYES RIVER	A	61 59N	152 05W	1000	5	5	5	5	5	5	5	5	5	5	5	5									
	HOMER	WSO	59 38N	151 30W	69	1	1	1	1	1	1	1	1	1	1	1	1			12						25507
	ILIAMNA	FAA	59 45N	154 55W	190	5	5	5	5	5	5	5	5	5	5	5	5			12	12					25506
	INDIAN MOUNTAIN	AFS	66 00N	153 42W	946	6	6	6	6	6	6	6	6	6	6	6	6									26535
	JUNEAU	WSO	58 22N	134 35W	20	1	1	1	1	1	1	1	1	1	1	1	1			12			12			25309
	KAKE	A	56 58N	133 57W	30	3	3	3	3	3	3	3	3	3	5	5	5									
	KAVIK	SAWR	69 41N	146 56W	617	6	6	6	6	6	6	6														
	KENAI	FAA	60 34N	151 15W	106	1	1	1	1	1	1	1	1	1	1	1	1			12						26523
	KETCHIKAN	FSS	55 21N	131 42W	96	6	6	6	6	6	6	6	6	1	1	1	1									25325
	KETCHIKAN	CG	55 21N	131 42W	45	5	5	5	5	5	5	5	5	5	5	5	5									
	KING SALMON	WSO	58 41N	156 39W	46	1	1	1	1	1	1	1	1	1	1	1	1			12			12			25503
	KODIAK	WSO	57 45N	152 30W	111	1	1	1	1	1	1	1	1	1	1	1	1			12			11			25501
	KOTZEBUE	WSO	66 52N	162 38W	20	1	1	1	1	1	1	1	1	1	1	1	1			12			11			26616
	LAKE CHANDALAR	A	67 30N	148 30W	1825	5	5	5	5	5	5	5		5	5	5	5									
	LAKE HOOD	LAWR	61 11N	149 57W	148	3	3	3	3	3		3	3		3	3	3									
	LEVEL ISLAND	A	56 28N	133 06W	30	5	5	5	5	5	5	5	5	5	5	5										
	LIVENGOOD CAMP	SAWR	65 35N	148 29W	730											6	6									
	MACLEOD HARBOR	A	59 53N	147 45W	45	3	3	3	3	3	3	3	3	3	3	3	3									
	MCCARTHY	SAWR	61 26N	142 55W	1600		5	5	5	5	5	5	5	5	5	5	5									
	MCGRATH	WSO	62 58N	155 37W	340	1	1	1	1	1	1	1	1	1	1	1	1			12						26510
	MURPHY LAKE	SAWR	68 38N	149 34W	2450			4	4	4			1		1	1	1									
	NENANA	A	64 33N	149 05W	362	5	5			5	5	5	5	5	5	5	5			10						26435
	NIKOLAI	COOP	63 01N	154 22W	425															08	10					
	NIKOLSKI	A	52 57N	168 52W	24	3	3	3	3																	
	NOME	WSO	64 30N	165 26W	18	1	1	1	1	1	1	1	1	1	1	1	1			12			12			26617
	NORTHWAY	FAA	62 57N	141 56W	1718	1	1	1	1	1	1	1	1	1	1	1	1			12						26412
	NUNIVAK	SA	60 23N	166 12W	52	3	3	3	3	3	3	3	3	3	3	3	3									26622
	OCEAN CAPE	CG	59 33N	139 42W		5	5				5	5	5	5		5	5									
	OLD EDGERTON	COOP	61 48N	144 59W	1320																07					
	OLD MAN	SAWR	66 27N	150 35W	1271						5	5				1	1									
	PALMER	FAA	61 36N	149 05W	240	5	5	5	5	5	5	5	5	5	5	5	5			12						25331
	PAXSON	A	63 03N	145 27W	2697		5	5	5	5	5	5	5	5	5	5	5									
	PETERSBURG	A	56 49N	132 57W	50	5	5	5	5	5	5	5	5	5	5	5	5									25329
	POINT BARROW	NS	71 20N	156 24W	13	3	3	3	3			3														27501
	PORT ALSWORTH	A	60 12N	154 18W	268	5	5	5	5	5	5	5		5	5	5	5									
	PORT CLARENCE	CG	65 15N	166 52W	18	5	5	5	6	6	6	6	6	6	6	6	6	11		10						
	PORT HEIDEN	A	56 57N	158 37W	92	5	5	5	5	5	5	5	5	5	5	5	5									25508
	PROSPECT CREEK	SAWR	66 48N	150 38W	1105		3	3	3	3	3	3	3			1	1									
	PRUDHOE BAY	SAWR	70 15N	148 20W	45	6	6	6	6	6	6	6	6	6	6	6	6									
	PUNTILLA	A	62 06N	152 45W	1832	5	5	5	5	5	5	5	5	5	5	5	5									26526
	ROCK RIDGE	COOP	61 07N	149 45W	840																04					
	SAINT MARYS	COOP	62 04N	163 18W	320															10	11					
	SAINT PAUL ISLAND	WSO	57 09N	170 13W	28	1	1	1	1	1	1	1	1	1	1	1	1			12			11			25713
	SAND POINT	SAWR	55 20N	160 30W	50	3																				25617
	SAVOONGA	SAWR	63 42N	170 28W	45	3	3	3	3	3	3	3	3	3	3	3	3									
	SEWARD	A	60 07N	149 27W	70	6	6	6	6	6	6	6	6	6	6	6	6			12						26438
	SHEMYA	AFB	52 43N	174 06E	95	1	1	1	1	1	1	1	1	1	1	1	1									45715
	SISTER ISLAND	A	58 10N	135 15W	35	5	5	5	5	5	5	5	5	5	5	5	5									25341

RECORDS INDEX ARRANGED BY YEAR

ALASKA

YEAR	NAME	TYPE	LAT.	LONG.	ELEV.	HOURLY RECORDS BY MONTH 1 = 24 OBS PER DAY J	F	M	A	M	J	J	A	S	O	N	D	SYNOPTIC FORM	METL SUMMARY	NUMBER OF MONTHS IN YEAR WITH BAROGRM	THERMGRM	TRIPLE REGISTER	WIND RECORDER	HUMIDITY RECORDER	RADAR LG	WBAN NUMBER
1974	SITKA	FAA	57 04N	135 21W	66	1	1	1	1	1	1	1	1	1	1	1	1			12	06					25333
	SITKINAK	CG	56 33N	154 08W	53		5	5	5	5	5	5	5	5	5	5	5			10						
	SITKINAK ISLAND	CG	56 32N	154 08W				5																		
	SKAGWAY	A	59 28N	135 18W	30	5	5	5	5	5	5	5	5	5	5	5	5			12						25335
	SKWENTNA	A	61 58N	151 12W	153			5	5		5	5	5	5	5	5	5									26514
	SLANA	A	62 43N	143 55W	2420						5	5	5	5	5	5	5									
	SNOWSHOE LAKE	A	62 02N	146 40W	2410	3	3	3	3	3	3	3	3	3	3	3	3			12						26534
	SPARREVOHN MOUNTAIN	AFS	61 06N	155 34W	1736	1	1	1	1	1	1	1	1	1	1	1	1									
	SPRUCE CAPE	CG	57 50N	152 19W		5	5	5																		
	SUMMIT	WSO	63 20N	149 08W	2410	1	1	1	1	1	1	1	1	1	1	1	1			12			07			26414
	TALKEETNA	WSO	62 18N	150 06W	354	6	6	6	6	6	6	6	6	6	6	6	6			12						26528
	TANANA	FSS	65 10N	152 06W	240	6	6	6	6	6	6	6	6	6	6	6	6			12	02					26529
	TATALINA	AFB	62 53N	155 57W	931	6	6	6	7	7	7	7	7	7	7	7	7									26536
	TIN CITY	AFS	65 34N	167 55W	258	7	7	7	7	7	7	7	7	7	7	7	7									26634
	TOKSOOK	SAWR	60 32N	165 07W	15	3																				
	UNALAKLEET	WSO	63 53N	160 48W	21	6	6	6	6	1	1	1	6	6	6	6	6			12			09			26627
	VALDEZ	A	61 08N	146 21W	87	6	6	6	6	6	6	6	6	6	6	6	6			09	12		09			26442
	WALES	SAWR	65 37N	168 03W	18	3	3	3	3	3	3	3	3	3	3	3	3									26618
	WHITTIER	A	60 46N	148 41W	156							5	5	5	5	5	5									
	WRANGELL	A	56 28N	132 23W	43	5	5	5	5	5	5	5	5	5	5	5	5									25338
	YAKATAGA	A	60 05N	142 30W	33			4	4	4	4	4	4	4	4	4										26445
	YAKUTAT	WSO	59 31N	139 40W	31	1	1	1	1	1	1	1	1	1	1	1	1			12			02			25339
1975	ADAK	CG	51 35N	177 00W		5	5	5	5	5	5			5	5	5	5									
	ADAK	NS	51 53N	176 39W	16	1	1	1	1	1	1	1	1	1	1	1	1			12	12		12			25704
	ANCHORAGE	WSO	61 10N	150 01W	158	1	1	1	1	1	1	1	1	1	1	1	1			12						26451
	ANCHORAGE	FAA	61 13N	149 50W	134	1	1	1	1	1	1	1	1	1	1	1	1									26409
	ANDREAFSKY	SAWR	62 04N	163 18W	290	3	3	3	3	3	3	3	3	3	3	3	3									
	ANGOON	A	57 31N	134 35W	14	5	5	5	5	5	5	5	5	5	5	5	5									25310
	ANIAK	FAA	61 35N	159 32W	91	5	5	5	5	5	5	5	5	5	5	5	5			06						26516
	ANNETTE	WSO	55 02N	131 34W	113	1	1	1	1	1	1	1	1	1	1	1	1			11			11			25308
	ATIGUN	SAWR	68 11N	149 25W	3335	1	1	1	1	1	1	1	1	6	6	6										
	ATTU	CG	52 50N	173 11E	70	5	5	5	5	5	5		5		5	5	5									45712
	BARROW	WSO	71 18N	156 47W	38	1	1	1	1	1	1	1	1	1	1	1	1			11		04				27502
	BARTER ISLAND	WSO	70 08N	143 38W	50	1	1	1	1	1	1	1	1	1	1	1	1			11						27401
	BETHEL	WSO	60 47N	161 48W	131	1	1	1	1	1	1	1	1	1	1	1	1			12			12			26615
	BETTLES	WSO	66 55N	151 31W	652	1	1	1	1	1	1	1	1	1	1	1	1			11						26533
	BIG DELTA	FSS	64 00N	145 44W	1275	6	6	6	6	6	6	6	6	6	6	6	6			12						26415
	BIORKA ISLAND	CG	56 51N	135 33W	50	5	5	5	5	5	5	5	5	5	5	5	5									
	BLAIR LAKES BOMB RNG	AF	64 20N	147 39W	725	1	1	1	1	1	1	1	1	1	1	1	1									26460
	BRYANT FIELD	AWS	61 16N	149 39W	378	6	6	6	6	6	6	6	6	6	6	6	6									26461
	CANTWELL	WSO	63 23N	148 55W	2000																		04			
	CAPE LISBURNE	AFS	68 53N	166 08W	53	1	1	1	1	1	1	1	1	1	1	1	1									26631
	CAPE NEWENHAM	AFS	58 39N	162 04W	235	7	7	7	7	7	7	7	7	7	7	7	7									25623
	CAPE POLE	A	55 58N	133 48W	50	5	5	5	5	5	5	5	5	5	5	5	5									
	CAPE ROMANZOF	AFS	61 47N	166 02W	405	7	7	7	7	7	7	7	7	7	7	7	7									26633
	CAPE SARICHEF	CG	54 36N	164 56W	176	3	3	3	3	3	3	3	3	3	3	3	3									25622
	CENTRAL	COOP	65 33N	144 49W	1000																11					
	CHANDALAR SHELF	A	67 30N	148 30W	1845	1	1	1	1	1	1	1	1	1	1	1	1									
	COLD BAY	WSO	55 12N	162 43W	99	1	1	1	1	1	1	1	1	1	1	1	1			12			11			25624
	COLD FOOT	SAWR	67 03N	149 34W	1063	1	1	1	1	1	1	1	1	1	1	1	1									
	CORDOVA	FAA	60 30N	145 30W	53	1	1	1	1	1	1	1	1	1	1	1	1			10						26410
	DEADHORSE	FSS	70 12N	148 28W	83	1	1	1	1	1	1	1	1	1	1	1	1									
	DIETRICH	SAWR	67 41N	149 44W	1489	1	1	1	1	1	1	1	1	1	1	1	1									
	DILLINGHAM	FSS	59 03N	158 31W	86	6	6	6	6	6	6	6	6	6	6	6	6									25512
	EAGLE	A	64 47N	141 12W	840																12					26422
	EIELSON	AFB	64 41N	147 05W	569	1	1	1	1	1	1	1	1	1	1	1	1									26407
	EKLUTNA LAKE	COOP	61 24N	149 09W	880																				06	
	ELFIN COVE	A	58 12N	136 40W	20	5	5	5	5	5	5	5	5	5	5	5	5									
	ELMENDORF	AFB	61 15N	149 48W	176	1	1	1	1	1	1	1	1	1	1	1	1									26401
	FAIRBANKS	WSO	64 49N	147 52W	455	1	1	1	1	1	1	1	1	1	1	1	1			12						26411
	FAREWELL	WSO	62 31N	153 53W	1503	5	5	5	5	5	5	5	5	5	5	5	5			12	11					26519
	FIVE FINGER LS	CG	57 16N	133 37W	30	5	5	5	5	5	5	5	5	5	5	5	5									25319
	FIVE MILE CAMP	SAWR	66 05N	150 00W	440	1	1	1	1	1	1	1	1	1	1	1	6									
	FORT YUKON	AC	66 33N	145 12W	457	5	5	5	5	5	5					5	5									26413
	FRANKLIN BLUFFS	SAWR	69 43N	148 42W	357	1	1	1	1	1	1	1	1	1	1	1	1									
	FUNTER BAY	A	58 15N	134 54W	5	5	5	5	5	5	5	5	5	5	5	5	5									
	GALBRAITH	SAWR	68 29N	149 29W	2665	1	1	1	1	1	1	1	1	1	1	1	1									
	GALENA	AFS	64 44N	156 56W	149	1	1	1	1	1	1	1	1	1	1	1	1									26501
	GAMBELL	SAWR	63 46N	171 45W	25	3	3	3	3	3	3	3	3	3	3	3	3									
	GULKANA	WSO	62 09N	145 27W	1579	6	6	6	6	6	6	6	6	6	6	6	6			12						26425
	HAINES	A	59 14N	135 26W	31	5	5	5	5	5	5	5	5	5	5	5	5			12	02					25323
	HAPPY VALLEY	SAWR	69 10N	148 50W	948	1	1	1	1	1	1	1	1	1	1	1	1									
	HAYES RIVER	A	61 59N	152 05W	1000	5	5	5	5	5	5	5	5	5	5	5	5									
	HOMER	WSO	59 38N	151 30W	69	1	1	1	1	1	1	1	1	1	1	1	1			12						25507
	ILIAMNA	FAA	59 45N	154 55W	190	5	5	5	5	5	5	5	5	5	5	5	5			12	11					25506
	INDIAN MOUNTAIN	AFS	66 00N	153 42W	946	7	7	7	7	7	7	7	7	7	7	7	7									26535
	ISABEL PASS	SAWR	63 09N	145 30W	3252				6	6	6	6	6	6	6	6	6									
	JOHNSTONE POINT	A	60 29N	146 36W	24		3	3	3	3	3	3	3	3	3	3	3									25309
	JUNEAU	WSO	58 22N	134 35W	20	1	1	1	1	1	1	1	1	1	1	1	1			12			12			
	KAKE	A	56 58N	133 57W	30	5	5	5	5	5	5	5	5	5	5	5	5									26523
	KENAI	FAA	60 34N	151 15W	106	1	1	1	1	1	1	1	1	1	1	1	1			10						
	KETCHIKAN	CG	55 21N	131 42W	45	5	5	5	5	5	5	5	5	5	5	5	5									25325
	KETCHIKAN	FSS	55 21N	131 42W	96	1	1	1	1	1	1	1	1	1	1	1	1									25503
	KING SALMON	WSO	58 41N	156 39W	46	1	1	1	1	1	1	1	1	1	1	1	1			12			11			25501
	KODIAK	WSO	57 45N	152 30W	111	1	1	1	1	1	1	1	1	1	1	1	1			12			08			26616
	KOTZEBUE	WSO	66 52N	162 38W	20	1	1	1	1	1	1	1	1	1	1	1	1			12			10			
	LAKE CHANDALAR	A	67 30N	148 30W	1825	5	5	5	5	5	5	5	5	5	5	5	5									
	LAKE HOOD	LAWR	61 11N	149 57W	148	3	3	3	3			3	3		3	3	3									
	LEVEL ISLAND	A	56 28N	133 06W	30	5	5	5	5	5	5	5	5	5	5	5	5									

RECORDS INDEX ARRANGED BY YEAR

ALASKA

YEAR	NAME	TYPE	LAT.	LONG.	ELEV.	HOURLY RECORDS BY MONTH 1 = 24 OBS PER DAY J	F	M	A	M	J	J	A	S	O	N	D	NUMBER OF MONTHS IN YEAR WITH SYNOPTIC FORM	METL SUMMARY	BAROGRM	THERMOGRM	TRIPLE REGISTER	WIND RECORDER	HUMIDITY RECORDER	RADAR LG	WBAN NUMBER
1975	LIVENGOOD CAMP	SAWR	65 35N	148 29W	730	6	6	6	6	6	6	6	6	6	6	6	6									
	MACLEOD HARBOR	A	59 53N	147 45W	45	3	3	3	3	3	3	3	3	3	3	3	3									
	MCCARTHY	SAWR	61 26N	142 55W	1600	6	6	6	6	6	6	6	6	6	6	6	6				09					
	MCGRATH	WSO	62 58N	155 37W	340	1	1	1	1	1	1	1	1	1	1	1	1			12						26510
	MCKINLEY PARK	A	63 39N	148 48W	2050											5	5									26429
	MINCHUMINA	A	63 54N	152 16W	701		6	6	6	6	6	6	6	6	6	6	6									26512
	MURPHY LAKE	SAWR	68 38N	149 34W	2450		1	1	1	1	1															
	NENANA	A	64 33N	149 05W	362	5	5		5					5	5	5	5			10						26435
	NOME	WSO	64 30N	165 26W	18	1	1	1	1	1	1	1	1	1	1	1	1			12			12			26617
	NORTHWAY	FSS	62 58N	141 56W	1718	1	1	1	1	1	1	1	1	1	1	1	1			12						26412
	NUNIVAK	SA	60 23N	166 12W	52	3	3	3	3	3	3	3		3	3	3	3									26622
	OLD EDGERTON	COOP	61 48N	144 59W	1320																12					
	OLD MAN	SAWR	66 27N	150 35W	1271	1	1	1	1	1	1	1	1	1	1	1	1									
	PALMER	FAA	61 36N	149 05W	240	5	5	5	5	5	5	5	5	5	5	5	5			12						25331
	PAXSON	A	63 03N	145 27W	2697		5	5	5	5	3	3	3	3	3	3	3									
	PETERSBURG	A	56 49N	132 57W	50	5	5	5	5	5	5	5	5	5	5	5	5									25329
	PORT ALSWORTH	A	60 12N	154 18W	268	5	5	5	5	5	5	5	5	5	5	5	5									
	PORT CLARENCE	CG	65 15N	166 52W	18	5	5	5	5	5	5	5	5	5	5	5	5	02		12						
	PORT HEIDEN	A	56 57N	158 37W	92	5	5	5	5	5	5	5	5	5	5	5	5									25508
	PROSPECT CREEK	SAWR	66 48N	150 38W	1105	1	1	1	1	1	1	1	1	1	1	1	1									
	PRUDHOE BAY	SAWR	70 15N	148 20W	45	6	6	6	6	6	6	6	6	6	6	6	6									
	PUNTILLA	A	62 06N	152 45W	1832	5	5	5	5	5	5	5	5	5	5	5	5									26526
	RAMPART	COOP	65 30N	150 08W	400																02					
	SAINT MARYS	COOP	62 04N	163 08W	320															12	12					
	SAINT PAUL ISLAND	WSO	57 09N	170 13W	28	1	1	1	1	1	1	1	1	1	1	1	1			12			12			25713
	SAVOONGA	SAWR	63 42N	170 28W	45	3	3	3	3	3	3	3	3	3	3	3	3									
	SEWARD	A	60 07N	149 27W	70	6	6	6	6	6	6	6	6	6	6	6	6			11						26438
	SHEMYA	AFB	52 43N	174 06E	95	1	1	1	1	1	1	1	1	1	1	1	1									45715
	SISTER ISLAND	A	58 10N	135 15W	35	5	5	5	5	5	5	5	5	5	5	5	5									25341
	SITKA	FAA	57 04N	135 21W	66	1	1	1	1	1	1	1	1	1	1	1	1			12	07					25333
	SITKINAK	CG	56 33N	154 08W	53			5	5	5	5	5	5	5	5	5	5			12						
	SITKINAK ISLAND	CG	56 32N	154 08W										5	5											
	SKAGWAY	A	59 28N	135 18W	30	5	5	5	5	5	5	5	5	5	5	5	5			12						25335
	SKWENTNA	A	61 58N	151 12W	153	3	3	3	3	3	3	3	3	3	3	3	3									26514
	SLANA	A	62 43N	143 55W	2420	5	5	5	5	5	5	5	5	5	5	5	5									
	SNOWSHOE LAKE	A	62 02N	146 40W	2410	3	3	3	3	3	3	3	3	3	3	3	3			12						
	SOURDOUGH	COOP	62 32N	145 31W	1960																03					
	SPARREVOHN MOUNTAIN	AFS	61 06N	155 34W	1736	6	6	6	6	6	6	6	6	6	6	6	6									26534
	SUMMIT	WSO	63 20N	149 08W	2410	1	1	1	1	1	1	1	1	1	1	1	1			12			10			26414
	TALKEETNA	WSO	62 18N	150 06W	354	6	6	6	6	6	6	6	6	6	6	6	6			12						26528
	TANANA	FSS	65 10N	152 06W	240	6	6	6	6	6	6	6	6	6	6	6	6			12						26529
	TATALINA	AFB	62 53N	155 57W	931	7	7	1	1	1	6	6	6	6	6	6	6									26536
	TIN CITY	AFS	65 34N	167 55W	258	7	7	7	7	7	7	7	7	7	7	7	7									26634
	TONSINA	SAWR	61 33N	145 13W	1875		6	6	6	6	6	6	6	6	6	6										
	UMIAT	SAWR	69 22N	152 08W	337										6	6	6									26508
	UNALAKLEET	WSO	63 53N	160 48W	21	6	6	6	6	6	6	6	6	6	6	6	6			11			12			26627
	VALDEZ	LAWR	61 08N	146 21W	87	5	5	5	5	5	5	5	5		5	5	5									
	VALDEZ	A	61 08N	146 21W	87	6	6	6	6	6	6	6	6	6	6	6	6			12	12		12			26442
	WALES	SAWR	65 37N	168 03W	18	3	3	3	3	3	3	3	3	3	3	3	3									26618
	WHITTIER	A	60 46N	148 41W	156	5	5	5	5	5	5	5	5	5	5	5	5									
	WILD LAKE 2	COOP	67 33N	151 33W	1190																02					
	WRANGELL	A	56 28N	132 23W	43	5	5	5	5	5	5	5	5	5	5	5	5									25338
	YAKATAGA	A	60 05N	142 30W	33		5	5	5	5	5	5	5	5	5	5	5			11						26445
	YAKUTAT	WSO	59 31N	139 40W	31	1	1	1	1	1	1	1	1	1	1	1	1			12			12			25339
1976	ADAK	CG	51 35N	177 00W		5	5	5	5	5	5	5	5	5	5	5	5									
	ADAK	NS	51 53N	176 39W	16	1	1	1	1	1	1	1	1	1	1	1	1			12	12		12			25704
	ANCHORAGE	WSMO	61 10N	150 01W	158	1	1	1	1	1	1	1	1	1	1	1	1			12						26451
	ANCHORAGE	FAA	61 13N	149 50W	134	1	1	1	1	1	1	1	1	1	1	1	1									26409
	ANGOON	A	57 30N	134 35W	15	5	5	5	5	5	5	5	5	5	5	5	5									25310
	ANIAK	FAA	61 35N	159 32W	91	5	5	5	5	5	5	5	5	5	5	5	5									26516
	ANIAK	SAWR	61 35N	159 32W	91										3											26516
	ANNETTE	WSO	55 02N	131 34W	114	1	1	1	1	1	1	1	1	1	1	1	1			12			12			25308
	ATIGUN	SAWR	68 11N	149 25W	3335				6	6	6	6	6	6	6	6										
	ATTU	CG	52 50N	173 11E	70	5	5	5		5	5	5	5	5	5		5									45712
	BARROW	WSO	71 18N	156 47W	38	1	1	1	1	1	1	1	1	1	1	1	1			12			08			27502
	BARTER ISLAND	WSO	70 08N	143 38W	50	1	1	1	1	1	1	1	1	1	1	1	1			12			05			27401
	BETHEL	WSO	60 47N	161 48W	131	1	1	1	1	1	1	1	1	1	1	1	1			12			12			26615
	BETTLES	WSO	66 55N	151 31W	650	1	1	1	1	1	1	1	1	1	1	1	1			12						26533
	BIG DELTA	FSS	64 00N	145 44W	1275	6	6	6	6	6	6	6	6	6	6	6	6			12						26415
	BIORKA ISLAND	CG	56 51N	135 33W	50	5	5	5	5	5	5	5	5	5	5	5	5									
	BLAIR LAKES BOMB RNG	AF	64 20N	147 39W	725	5	5	5	5	5	5	5	5	5	5	5	5									26460
	BRYANT FIELD	AWS	61 16N	149 39W	378	6	6	6	6	6	6	6	6	6	6	6	6									26461
	CANTWELL	WSO	63 23N	148 55W	2000																		01			
	CAPE LISBURNE	AFS	68 52N	166 08W	53	6	6	6	6	6	6	6	6	6	6	6	6									26631
	CAPE NEWENHAM	AFS	58 39N	162 04W	235	7	7	7	7	7	7	7	7	7	7	7	7									25623
	CAPE POLE	A	55 58N	133 48W	50	5	5	5	5	5	5	5	5	5	5	5	5									
	CAPE ROMANZOF	AFS	61 47N	166 02W	405	7	7	7	7	7	7	7	7	7	7	7	7									26633
	CAPE SARICHEF	CG	54 36N	164 56W	176	5	5	5	5	5	5	5	5	5	5		5									25622
	CENTRAL	COOP	65 33N	144 49W	1000																12					
	CHANDALAR SHELF	A	67 30N	148 30W	1845	6	6	6	6	6	6	6	6	6	6	6	6									
	COLD BAY	WSO	55 12N	162 43W	99	1	1	1	1	1	1	1	1	1	1	1	1			12			11			25624
	COLD FOOT	SAWR	67 03N	149 34W	1063	6	6	6	6	6	6	6	6	6	6	6	6									
	CORDOVA	FAA	60 30N	145 30W	63	1	1	1	1	1	1	1	1	1	1	1	1			12						26410
	DEADHORSE	FSS	70 12N	148 28W	83	1	1	1	1	1	1	1	1	1	1	1	1									
	DIETRICH	SAWR	67 41N	149 44W	1489	6	6	6	6	6	6	6	6	6	6	6	6									
	DILLINGHAM	FSS	59 03N	158 31W	86	6	6	6	6	6	6	6	6	6	6	6	6									25512
	DUTCH HARBOR	A	53 54N	166 32W	13								5	5	5	5	5									25614
	EAGLE	A	64 47N	141 12W	840																12					26422
	EIELSON	AFB	64 41N	147 05W	569	1	1	1	1	1	1	1	1	1	1	1	1									26407

RECORDS INDEX ARRANGED BY YEAR

ALASKA

YEAR	NAME	TYPE	LAT.	LONG.	ELEV.	HOURLY RECORDS BY MONTH (1 = 24 OBS PER DAY) J	F	M	A	M	J	J	A	S	O	N	D	NUMBER OF MONTHS IN YEAR WITH: SYNOPTIC FORM	METL SUMMARY	BAROGRM	THERMGRM	TRIPLE REGISTER	WIND RECORDER	HUMIDITY RECORDER	RADAR LG	WBAN NUMBER
1976	EKLUTNA LAKE	COOP	61 24N	149 09W	880																			06		
	ELFIN COVE	A	58 12N	136 40W	20	5	5	5	5	5	5	5	5	5	5	5	3									26401
	ELMENDORF	AFB	61 15N	149 48W	176	1	1	1	1	1	1	1	1	1	1	1	1									26411
	FAIRBANKS	WSO	64 49N	147 52W	455	1	1	1	1	1	1	1	1	1	1	1	1			12						26519
	FAREWELL	WSO	62 31N	153 53W	1503	5	5	5	5	5	5	5	5	5	5	5	5			12	09					25319
	FIVE FINGER LS	CG	57 16N	133 37W	30	5	5	5	5	5	5	5	5	5	5	5	5									
	FIVE MILE CAMP	SAWR	66 05N	150 00W	440	6	6	6	6	6	6	6	6	6	6	6	6									26413
	FORT YUKON	ACW	66 33N	145 12W	457	5	5	5	5	5	5	5	5	5	5	5										
	FRANKLIN BLUFFS	SAWR	69 43N	148 42W	357			3	6	6	6	6	6	6	6	6	6									
	FUNTER BAY	A	58 15N	134 54W	5	5	5	5	5	5	5	5	5	5	5	5	5									
	GALBRAITH	SAWR	68 29N	149 29W	2665	1	1	1	1	1	1	1	1	1	1	1	1									26501
	GALENA	AFS	64 44N	156 56W	149	1	1	1	1	1	1	1	1	1	1	1	1									
	GAMBELL	SAWR	63 46N	171 45W	25	3	3	3																		26425
	GULKANA	WSO	62 09N	145 27W	1579	6	6	6	6	6	6	6	6	6	6	6	6			12						25322
	GUSTAVUS	A	58 25N	135 44W	19								5	5	5	5	5									25323
	HAINES	A	59 14N	135 26W	31	5	5	5	5	5	5	5	5	5	5	5	5			12	02					
	HAPPY VALLEY	SAWR	69 10N	148 50W	948	1	1	1	1	1	1	1	1	1	1	1	1									
	HAYES RIVER	A	61 59N	152 05W	1000	5	5	5	5	5	5	5	5	5	5	5	5									
	HEALY	SAWR	63 53N	149 01W	1475											5	5									
	HOMER	WSO	59 38N	151 30W	69	1	1	1	1	1	1	1	1	1	1	1	1			12						25507
	ILIAMNA	FAA	59 45N	154 55W	189	5	5	5	5	5	5	5	5	5	5	5	5			12	12					25506
	INDIAN MOUNTAIN	AFS	66 00N	153 42W	946	7	7	7	7	7	7	7	7	7	7	7	7									26535
	ISABEL PASS	SAWR	63 09N	145 30W	3250	5	5	5	5	5	5	5	5	5	5	5	5									
	JOHNSTONE POINT	A	60 29N	146 36W	24	3	3	3	3	3	3	3	3	3	3	3	3									
	JUNEAU	WSO	58 22N	134 35W	20	1	1	1	1	1	1	1	1	1	1	1	1			12			12			25309
	KAKE	A	56 58N	133 57W	30	5	5	5	5	5	5	5	5	5	5	5	5									
	KENAI	FAA	60 34N	151 15W	106	1	1	1	1	1	1	1	1	1	1	1	1			11						26523
	KETCHIKAN	FSS	55 21N	131 42W	96	1	1	1	1	1	1	1	1	1	1	1	1									25325
	KETCHIKAN	CG	55 21N	131 42W	45	5	5	5	5	5	5	5	5	5	5	5	5									
	KING SALMON	WSO	58 41N	156 39W	49	1	1	1	1	1	1	1	1	1	1	1	1			12			12			25503
	KODIAK	WSO	57 45N	152 30W	111	1	1	1	1	1	1	1	1	1	1	1	1			11			10			25501
	KOTZEBUE	WSO	66 52N	162 38W	20	1	1	1	1	1	1	1	1	1	1	1	1			12			12			26616
	LAKE CHANDALAR	A	67 30N	148 30W	1825	5	5	5	5	5	5	5	5	5	5	5	5									
	LAKE HOOD	LAWR	61 11N	149 57W	148	3	3	3	3		3		3	3	3	3	3									
	LEVEL ISLAND	A	56 28N	133 06W	30	5	5	5	5	5	5	5	5	5	5	5	5									
	LIVENGOOD CAMP	SAWR	65 35N	148 29W	730	6	6	6	6	6	6	6	6	6	6	6	6									
	MACLEOD HARBOR	A	59 53N	147 45W	45	3		3	3	3	3	3	3	3	3	3	3									26524
	MANLEY HOT SPRINGS	A	65 00N	150 39W	265											3	3									
	MCCARTHY	SAWR	61 26N	142 55W	1600	6	6	6	6	6	6	6	6	6	6	6	6				11					
	MCGRATH	WSO	62 58N	155 37W	340	1	1	1	1	1	1	1	1	1	1	1	1			12						26510
	MCKINLEY PARK	A	63 39N	148 48W	2050	5	5	5	5																	26429
	MINCHUMINA	A	63 54N	152 16W	701	6	6	6	6	6	6	6	6	6	6	6	6									26512
	NENANA	A	64 33N	149 05W	362	5	5	3								3	5			02						26435
	NIKOLAI	COOP	63 01N	154 22W	425																06					
	NOME	WSO	64 30N	165 26W	18	1	1	1	1	1	1	1	1	1	1	1	1			12			12			26617
	NORTHWAY	FSS	62 58N	141 56W	1718	1	1	1	1	1	1	1	1	1	1	1	1			12						26412
	NUNIVAK	SAWR	60 23N	166 12W	52	3	3	3	3	3	3	3	3				3									26622
	OLD EDGERTON	COOP	61 48N	144 59W	1320																12					
	OLD MAN	SAWR	66 27N	150 35W	1271	6	6	6	6	6	6	6	6	6	6	6										
	PALMER	FAA	61 36N	149 05W	240	5	5	5	5	5	5	5	5	5	5	5	5			12						25331
	PAXSON	A	63 02N	145 30W	2697	3		3	3																	25329
	PETERSBURG	A	56 49N	132 57W	0	5	5	5	5	5	5	5	5	5	5	5	5									
	PORT ALSWORTH	A	60 12N	154 18W	268	6	6	6	6	6	6	6	6	6	6	6	6									
	PORT CLARENCE	CG	65 15N	166 52W	18	5	5	5	5	5	5	5	5	5	5	5	5			11						
	PORT HEIDEN	A	56 57N	158 37W	92	5	5	5	5	5	5	5	5	5	5	5	5									25508
	PROSPECT CREEK	SAWR	66 48N	150 38W	1105	1	1	1	1	1	1	1	1	1	1	1	1									
	PRUDHOE BAY	SAWR	70 15N	148 20W	45	6	6	6	6	6	6	6	6	6	6	6	6									
	PUNTILLA	A	62 06N	152 45W	1832	5	5	5	5	5	5	5	5	5	5	5										26526
	RAMPART	COOP	65 30N	150 08W	400																10					
	SAINT MARYS	SAWR	62 04N	163 18W	320		3	3	3	3	3	3	3	3		3				12	11					
	SAINT PAUL ISLAND	WSO	57 09N	170 13W	28	1	1	1	1	1	1	1	1	1	1	1	1			12			12			25713
	SAVOONGA	SAWR	63 42N	170 28W	45	3	3	3	3	3	3	3	3	3	3	3	3									
	SEWARD	A	60 07N	149 27W	70	6	6	6	6	6	6	6	6	6	6	6	6			12						26438
	SHEMYA	AFB	52 43N	174 06E	95	1	1	1	1	1	1	1	1	1	1	1	1									45715
	SISTER ISLAND	A	58 10N	135 15W	35	5	5	5	5	5	5	5	5	5	5	5	5									25341
	SITKA	FSS	57 04N	135 21W	66	1	1	1	1	1	1	1	1	1	1	1	1			12	07					25333
	SITKINAK	CG	56 33N	154 08W	53	5	5	5	5	5	5	5	5	5	5	5	5			12						
	SKAGWAY	A	59 28N	135 18W	30	5	5	5	5	5	5	5	5	5	5	5	5			12						25335
	SLANA	A	62 43N	143 55W	2420	5	5	5	5	5	5	5	5	5	5	5	5									
	SNOWSHOE LAKE	A	62 02N	146 40W	2410	3	3	3	3	3	3	3	3	3	3	3	3			12						
	SOURDOUGH	COOP	62 32N	145 31W	1960																12					
	SPARREVOHN MOUNTAIN	AFS	61 06N	155 35W	1736	6	6	6	6	6	6	6	6	6	6	6	6									26534
	SUMMIT	WSO	63 20N	149 08W	2410	1	1	1	1	1	1	1	1	1	1					10			04			26414
	TALKEETNA	WSO	62 18N	150 06W	354	6	6	6	6	6	6	6	6	6	6	6	6			12						26528
	TANANA	FSS	65 10N	152 06W	240	6	6	6	6	6	6	6	6	6	6	6	6			12						26529
	TATALINA	AFB	62 54N	155 58W	931	6	6	6	6	6	6	6	6	6	6	6	6									26536
	TIN CITY	AFS	65 34N	167 55W	258	6	6	6	6	6	6	6	6	6	6	6	6									26634
	TONSINA	SAWR	61 33N	145 13W	1875				6	6	6	6	6	6	6	6										
	UMIAT	SAWR	69 22N	152 08W	337	6	6	6	6	6	6	6	6	6	6	6	6									26508
	UNALAKLEET	WSO	63 53N	160 48W	21	6	6	6	6	6	6	6	6	6	6	6	6			12			11			26627
	VALDEZ	LAWR	61 08N	146 21W	87	5	5	5	5	5	5	5	5	5	5	5	5									
	VALDEZ	WSO	61 08N	146 21W	87	6	6	6	6	6	6	6	6	6	6	6	6			12	12		12			26442
	WALES	SAWR	65 37N	168 03W	18	3	3	3	3	3	3	3	3	3	3	3	3									26618
	WHITTIER	A	60 46N	148 41W	156	5	5	5	5	5	5	5	5	5	5	5	5									
	WILD LAKE 2	COOP	67 33N	151 33W	1190																02					
	WRANGELL	A	56 28N	132 23W	43	5	5	5	5	5	5	5	5	5	5	5	5									25338
	YAKATAGA	A	60 05N	142 30W	33	5	5	5	5	5	5	5	5	5	5	5	5			11						26445
	YAKUTAT	WSO	59 31N	139 40W	31	1	1	1	1	1	1	1	1	1	1	1	1			12			11			25339
1977	ADAK	CG	51 35N	177 00W		5	5	5	5			5	5	5	5											

RECORDS INDEX ARRANGED BY YEAR

ALASKA

YEAR	NAME	TYPE	LAT.	LONG.	ELEV.	HOURLY RECORDS BY MONTH (1 = 24 OBS PER DAY) J	F	M	A	M	J	J	A	S	O	N	D	NUMBER OF MONTHS IN YEAR WITH: SYNOPTIC FORM	METL SUMMARY	BAROGRM	THERMGRM	TRIPLE REGISTER	WIND RECORDER	HUMIDITY RECORDER	RADAR LG	WBAN NUMBER
1977	ADAK	NS	51 53N	176 39W	16	1	1	1	1	1	1	1	1	1	1	1	1			12	12		12			25704
	ANCHORAGE	WSMO	61 10N	150 01W	158	1	1	1	1	1	1	1	1	1	1	1	1			12			04			26451
	ANCHORAGE	FAA	61 13N	149 50W	134	1	1	1	1	1	1	1	1	1	1	1	1									26409
	ANGOON	A	57 30N	134 35W	15	5	5	5	5	5	5		5	5	5	5	5									25310
	ANIAK	SAWR	61 35N	159 32W	91	3	3	3	3	3	3	3	3	3	3	3	3									26516
	ANNETTE	WSO	55 02N	131 34W	114	1	1	1	1	1	1	1	1	1	1	1	1			12			11			25308
	ATTU	CG	52 50N	173 11E	70	5	5	5	5	5	5	5	5	5	5	5	5									45712
	BARROW	WSO	71 18N	156 47W	38	1	1	1	1	1	1	1	1	1	1	1	1			12			12			27502
	BARTER ISLAND	WSO	70 08N	143 38W	50	1	1	1	1	1	1	1	1	1	1	1	1			12			11			27401
	BETHEL	WSO	60 47N	161 48W	131	1	1	1	1	1	1	1	1	1	1	1	1			12			12			26615
	BETTLES	WSO	66 55N	151 31W	650	1	1	1	1	1	1	1	1	1	1	1	1			12						26533
	BIG DELTA	FSS	64 00N	145 44W	1275	6	6	6	6	6	6	6	6	6	6	6	6			12						26415
	BIG RIVERA LAKES	SAWR	60 49N	152 18W	40			5	5							5	5									
	BIORKA ISLAND	CG	56 51N	135 33W	50	5	5	5	5	5	5	5	5	5	5	5	5									
	BLAIR LAKES BOMB RNG	AF	64 20N	147 39W	725	5	5	5	5	5	5	5	5	5	5	5	5									26460
	BRYANT FIELD	AWS	61 16N	149 39W	378	6	6	6	6	6	6	6	6	6	6	6	6									26461
	CAPE LISBURNE	AFS	68 52N	166 08W	53	6	6	6	6	6	6	6	6	6	6	6	6									26631
	CAPE NEWENHAM	AFS	58 39N	162 04W	235	7	7	7	7	7	7	7	7	7	7	7	7									25623
	CAPE POLE	A	55 58N	133 48W	50	5	5	5	5	5	5	5	5	5	5	5	5									
	CAPE ROMANZOF	AFS	61 47N	166 02W	405	7	7	7	7	7	7	7	7	7	7	7	7									26633
	CAPE SARICHEF	CG	54 36N	164 56W	176	5	5	5	5	5	5	5	5	5	5	5	5									25622
	CENTRAL	COOP	65 33N	144 49W	1000																12					
	CHANDALAR SHELF	A	67 30N	148 30W	1845	6	6	6	6	6	6	6	6	6	6	6	6									
	CIRCLE CITY	A	65 15N	144 05W	598					5	5	5	5			5	3									
	COLD BAY	WSO	55 12N	162 43W	99	1	1	1	1	1	1	1	1	1	1	1	1			12			12			25624
	COLD FOOT	SAWR	67 03N	149 34W	1063	5	5	5	5	5																
	CORDOVA	FAA	60 30N	145 30W	63	1	1	1	1	1	1	1	1	1	1	1	1			12						26410
	DEADHORSE	FSS	70 12N	148 28W	83	1	1	1	1	1	1	1	1	1	1	1	1									
	DILLINGHAM	FSS	59 03N	158 31W	86	6	1	1	1	1	6	6	6	6	6	6	6									25512
	DUTCH HARBOR	A	53 54N	166 32W	13	5	5	5	5	5	5	5	5	5	5	5	5									25614
	EAGLE	A	64 47N	141 12W	840																12					26422
	EIELSON	AFB	64 41N	147 05W	569	1	1	1	1	1	1	1	1	1	1	1	1									26407
	ELFIN COVE	A	58 12N	136 40W	20	5	5	5	5	5	5	5	5		3	3	3									
	ELMENDORF	AFB	61 15N	149 48W	176	1	1	1	1	1	1	1	1	1	1	1	1									26401
	EMMONAK	A	62 46N	164 31W	10								5	5	5	5	5									
	FAIRBANKS	WSO	64 49N	147 52W	455	1	1	1	1	1	1	1	1	1	1	1	1			12						26411
	FAREWELL	WSO	62 31N	153 53W	1503	5	5	5	5	5	5	5	5	5	5	5	5			12	07					26519
	FIVE FINGER LS	CG	57 16N	133 37W	30	5	5	5	5	5	5	5	5	5	5	5	5									25319
	FIVE MILE CAMP	SAWR	66 05N	150 00W	440	5	5	5	5	5	5	5	5	5	5	5	5									
	FORT WAINWRIGHT	AFB	64 50N	147 37W	450		6	6	6	6	6	6	6	6	6	6	6									26462
	FORT YUKON	ACW	66 33N	145 12W	457	5	5	5	5						5	5	5									26413
	FRANKLIN BLUFFS	SAWR	69 43N	148 42W	357	5	5	5	5	5	5	5	5													
	FUNTER BAY	A	58 15N	134 54W	5	5	5	5	5	5	5	5	5	5	5	5	5									
	GALBRAITH	SAWR	68 29N	149 29W	2665	1	1	1	1	1	1	1	1	1	1	1	1									
	GALENA	AFS	64 44N	156 56W	149	1	1	1	1	1	1	1	1	1	1	1	1									26501
	GAMBELL	SAWR	63 46N	171 45W	25												3									
	GULKANA	WSO	62 09N	145 27W	1579	6	6	6	6	6	6	6	6	6	6	6	6			12						26425
	GUSTAVUS	A	58 25N	135 44W	19	5	3	3	5	5	5	5	5	5	5	5	5									25322
	HAINES	A	59 14N	135 26W	31	5	5	5	5	5	5	5	5	5	5	5	5			12	02					25323
	HAPPY VALLEY	SAWR	69 10N	148 50W	948	6	6	6	6	6	6	6	6	6	6	6	6									
	HAYES RIVER	A	61 59N	152 05W	1000	5	5	5	5	5	5	5	5	5	5	5	5									
	HEALY	SAWR	63 53N	149 01W	1475	5	5	5	5	5	5	5	5	5	5	5	3									
	HOMER	WSO	59 38N	151 30W	69	1	1	1	1	1	1	1	1	1	1	1	1			12						25507
	ILIAMNA	FAA	59 45N	154 55W	189	6	6	6	6	6	6	6	6	6	6	6	6			12	12					25506
	INDIAN MOUNTAIN	AFS	66 00N	153 42W	946	7	7	7	7	7	7	7	7	7	7	7	7									26535
	JOHNSTONE POINT	A	60 29N	146 36W	24	3	3	3	3	3	3		3	3		3										
	JUNEAU	WSO	58 22N	134 35W	20	1	1	1	1	1	1	1	1	1	1	1	1			11			12			25309
	KAKE	A	56 58N	133 57W	30	5	5	5	5	5	5	5	5	5	5	5	5									
	KENAI	FAA	60 34N	151 15W	106	1	1	1	1	1	1	1	1	1	1	1	1			12						26523
	KETCHIKAN	CG	55 21N	131 42W	45	5	5	5	5	5	5	5		5	5	5	5									
	KETCHIKAN	FSS	55 21N	131 42W	96	1	1	1	1	1	1	1	1	1	1	1	1									25325
	KING SALMON	WSO	58 41N	156 39W	49	1	1	1	1	1	1	1	1	1	1	1	1			12			10			25503
	KODIAK	WSO	57 45N	152 30W	111	1	1	1	1	1	1	1	1	1	1	1	1			12			11			25501
	KOTZEBUE	WSO	66 52N	162 38W	20	1	1	1	1	1	1	1	1	1	1	1	1			12			12			26616
	LAKE CHANDALAR	A	67 30N	148 30W	1825	5	5	5	5	5	5	5	5	5	5	5	5									
	LAKE HOOD	LAWR	61 11N	149 57W	148	3	3	3	3																	
	LAZY MOUNTAIN	A	61 38N	149 02W	790												3									
	LEVEL ISLAND	A	56 28N	133 06W	30	5	5	5	5	5	5	5	5	5	5	5	5									
	LONELY	SAWR	70 55N	153 15W	29		6	6	6	6	6	6	6	6	6	6	6									
	MACLEOD HARBOR	A	59 53N	147 45W	45	3	3	3	3	3	3	3	3	3	3	3	3									
	MANLEY HOT SPRINGS	A	65 00N	150 39W	265	3	3	3	3	3	3	3	3	3	3	3	3									26524
	MCCARTHY	SAWR	61 26N	142 55W	1600	6	6	6	6	6	6	6	6	6	6	6	6				12					
	MCGRATH	WSO	62 58N	155 37W	340	1	1	1	1	1	1	1	1	1	1	1	1			12						26510
	MINCHUMINA	A	63 54N	152 16W	701	6	6	6	6	6	6	6	6	6	6	6	6									26512
	NENANA	A	64 33N	149 05W	362	5	3	3	3																	26435
	NOME	WSO	64 30N	165 26W	18	1	1	1	1	1	1	1	1	1	1	1	1			12			12			26617
	NORTHWAY	FSS	62 58N	141 56W	1718	1	1	1	1	1	1	1	1	1	1	1	1			12						26412
	OLD EDGERTON	COOP	61 48N	144 59W	1320																12					
	PALMER	FAA	61 36N	149 05W	240	5	5	5	5	5	5	5	5	5	5	5	5			12						25331
	PAXSON	A	63 02N	145 30W	2697									3	3	3	3									
	PETERSBURG	A	56 49N	132 57W	0	5	5	5	5	5	5	5	5	5	5	5	5									25329
	PORT ALSWORTH	A	60 12N	154 18W	268	6	6	6	6	6	6	6	6	6	6	6	6									
	PORT CLARENCE	CG	65 15N	166 52W	18	5	5	5	5	5	5	5	5	5	5	5	5			11						
	PORT HEIDEN	A	56 57N	158 37W	92	5	5			5	5	5	5	5	5	5	5									25508
	PROSPECT CREEK	SAWR	66 48N	150 38W	1105	1	6	6	6	6	6	6	6	6	6	6	6									
	PRUDHOE BAY	SAWR	70 15N	148 20W	45	6	6	6	6	6	6	6	6	6	6	6	6									
	PUNTILLA	A	62 06N	152 45W	1832	5	5	5	5	5	5	5	5	5	5	5										26526
	RAMPART	COOP	65 30N	150 08W	400																06					
	RUBY	A	64 45N	155 29W	200			4																		
	SAINT MARYS	SAWR	62 04N	163 18W	320	3	3	3	3	3	3		3		3	3				12	12					

RECORDS INDEX ARRANGED BY YEAR

ALASKA

YEAR	NAME	TYPE	LAT.	LONG.	ELEV.	HOURLY RECORDS BY MONTH 1 = 24 OBS PER DAY J	F	M	A	M	J	J	A	S	O	N	D	NUMBER OF MONTHS IN YEAR WITH SYNOPTIC FORM	METL SUMMARY	BAROGRM	THERMGRM	TRIPLE REGISTER	WIND RECORDER	HUMIDITY RECORDER	RADAR LG	WBAN NUMBER
1977	SAINT PAUL ISLAND	WSO	57 09N	170 13W	28	1	1	1	1	1	1	1	1	1	1	1	1			12			12			25713
	SAVDONGA	SAWR	63 42N	170 28W	45	3	3	3	3	3	3	3	3	3	3	3										
	SEWARD	A	60 07N	149 27W	70	6	6	6	6	6	6	6	6	6	6	6	6			12						26438
	SHEMYA	AFB	52 43N	174 06E	95	1	1	1	1	1	1	1	1	1	1	1	1									45715
	SISTER ISLAND	A	58 10N	135 15W	35	5	5	5	5	5	5	5	5	5	5	5										25341
	SITKA	FSS	57 04N	135 21W	66	1	1	1	1	1	1	1	1	1	1	1	1			12						25333
	SITKINAK	CG	56 33N	154 08W	53	5	5	5	5	5	5									06						
	SKAGWAY	A	59 28N	135 18W	30	5	5	5	5	5	5	5	5	5	5	5	5			11						25335
	SKWENTNA	A	61 58N	151 12W	153										3	3	3									26514
	SLANA	A	62 43N	143 55W	2420	5	5	5	5	5	5	5	5	5	5	5	5									
	SNOWSHOE LAKE	A	62 02N	146 40W	2410	3	3	3	3	3	3	3	3	3	3	3	3			12						
	SOUROOUGH	COOP	62 32N	145 31W	1960																12					
	SPARREVOHN MOUNTAIN	AFS	61 06N	155 35W	1736	6	6	6	6	6	6	6	6	6	6	6	6									26534
	SUTTON 2E	A	61 43N	148 50W	500												4									
	TALKEETNA	WSO	62 18N	150 06W	354	6	6	6	6	6	6	6	6	6	6	6	6			12						26528
	TANANA	FSS	65 10N	152 06W	240	6	6	6	6	6	6	6	6	6	6	6	6			12						26529
	TATALINA	AFB	62 54N	155 58W	931	6	6	6	6	6	6	6	6	6	6	6	6									26536
	TIN CITY	AFS	65 34N	167 55W	258	6	6	6	6	6	6	6	6	6	6	6	6									26634
	TOK LORAN	MARS	63 19N	142 43W	1645						5	5	5	5	5	5	5									
	UMIAT	SAWR	69 22N	152 08W	337	6	6	6	6	6	6	6	6	6	6	6	6									26508
	UNALAKLEET	WSO	63 53N	160 48W	21	6	6	6	6	6	6	6	6	6	6	6	6			12			11			26627
	VALDEZ	LAWR	61 08N	146 21W	52	5	5	5	5	5	5	5	5	5	5	5	5									
	VALDEZ	WSO	61 08N	146 21W	52	6	6	6	1	1	1	1	1	1	1	1	1			12	08		12			26442
	WALES	SAWR	65 37N	168 03W	18	3	3	3	3	3	3	3	3	3	3	3	3			12						26618
	WHITTIER	A	60 46N	148 41W	156	6	6	6	6	6	6	6	6	6	6	6	6									
	WILLOW	A	61 45N	150 03W	208											4	6									
	WRANGELL	A	56 28N	132 23W	43	5	5	5	5	5	5	5	5	5	5	5	5									25338
	YAKATAGA	A	60 05N	142 30W	33	5	5	5	5	5	5	5	5	5	5	5				11						26445
	YAKUTAT	WSO	59 31N	139 40W	31	1	1	1	1	1	1	1	1	1	1	1	1			12			11			25339
1978	ADAK	NS	51 53N	176 39W	16	1	1	1	1	1	1	1	1	1	1	1	1			12	12		12			25704
	ANCHORAGE	WSMO	61 10N	150 01W	158	1	1	1	1	1	1	1	1	1	1	1	1			12			11			26451
	ANCHORAGE	FAA	61 13N	149 50W	134	1	1	1	1	1	1	1	1	1	1	1	1									26409
	ANGOON	A	57 30N	134 35W	15	5	5	5	5	5	5	5	5	5	5	5	5									25310
	ANIAK	SAWR	61 35N	159 32W	91	5	5	5	5	5	5	5	5	5	5	5	5									26516
	ANNETTE	WSO	55 02N	131 34W	114	6	6	6	6	6	6	6	6	6	6	6	6			12			11			25308
	ATTU	CG	52 50N	173 11E	70	5	5	5	5	5	5	5	5	5	5											45712
	BARROW	WSO	71 18N	156 47W	38	1	1	1	1	1	1	1	1	1	1	1	1			12			10			27502
	BARTER ISLAND	WSO	70 08N	143 38W	50	1	1	1	1	1	1	1	1	1	1	1	1			09			12			27401
	BETHEL	WSO	60 47N	161 48W	131	1	1	1	1	1	1	1	1	1	1	1	1			12			12			26615
	BETTLES	WSO	66 55N	151 31W	650	1	1	1	1	1	1	1	1	1	1	1	1			12						26533
	BIG DELTA	FSS	64 00N	145 44W	1275	6	6	6	6	6	6	6	6	6	6	6	6			12						26415
	BIG RIVERA LAKES	SAWR	60 49N	152 18W	40	5	5	5	5	5	5	5	6	6	6	6	6									
	BIORKA ISLAND	CG	56 51N	135 33W	50	5	5	5	5	5	5	5	5	5		5	5									
	BLAIR LAKES BOMB RNG	AF	64 20N	147 39W	725	5	5	5	5	5	5	5	5	5	5	5	5									26460
	BRYANT FIELD	AWS	61 16N	149 39W	378	6	6	6	6	6	6	6	6	6	6	6	6									26461
	CAPE LISBURNE	AFS	68 52N	166 08W	53	6	6	6	6	1	1	1	1	1	1	1	1									26631
	CAPE NEWENHAM	AFS	58 39N	162 04W	235	7	7	6	6	1	1	1	1	1	1	1	1									25623
	CAPE POLE	A	55 58N	133 48W	50	5	5	5	5	5	5	5														
	CAPE ROMANZOF	AFS	61 47N	166 02W	405	7	7	7	7	1	1	1	1	1	1	1	1									26633
	CAPE SARICHEF	CG	54 36N	164 56W	176	5	5	5	5	5	5	5	5	5	5	5	5									25622
	CENTRAL	COOP	65 33N	144 49W	1000																12					
	CHANDALAR SHELF	A	67 30N	148 30W	1845	6	5		5	5	5	5	5													
	CHENA HOT SPRINGS	COOP	65 03N	146 03W	1200																01					
	CHULITNA RIVER	SAWR	62 53N	149 50W	1250			5	5	5	5	5	5	5	5	5	5									
	CIRCLE CITY	A	65 15N	144 05W	598	3	5	5	5	5	4	4	4	3	3	3	3									
	COLD BAY	WSO	55 12N	162 43W	99	1	1	1	1	1	1	1	1	1	1	1	1			12			02			25624
	CORDOVA	FAA	60 30N	145 30W	63	1	1	1	1	1	1	1	1	1	1	1	1			12						26410
	COTTONWOOD BAY	CG	59 40N	153 35W	25						3	3	3	3	3											
	DEADHORSE	FSS	70 12N	148 28W	83	1	1	1	1	1	1	1	1	1	1	1	1									
	DILLINGHAM	FSS	59 03N	158 31W	86	6	6	6	6	6	6	6	6	6	6	6	6									25512
	DUTCH HARBOR	A	53 54N	166 32W	13	5	5	5	5	5	5	5	5	5	5	5	5									25614
	EAGLE	A	64 47N	141 12W	840																12					26422
	EAGLE CREEK	SAWR	68 41N	162 40W	1256										6	6	5									
	EIELSON	AFB	64 41N	147 05W	569	1	1	1	1	1	1	1	1	1	1	1	1									26407
	ELFIN COVE	A	58 12N	136 40W	20			3	5	5	5	5	5	5	5	5	5									
	ELMENDORF	AFB	61 15N	149 48W	176	1	1	1	1	1	1	1	1	1	1	1	1									26401
	EMMONAK	A	62 46N	164 31W	10	5	5	5	5	5	5	5	5	5	5	5	5									
	FAIRBANKS	WSO	64 49N	147 52W	455	1	1	1	1	1	1	1	1	1	1	1	1			12						26411
	FAREWELL	WSO	62 31N	153 53W	1503	5	5	5	5	5	5	5	5	5	5	5	5			12	12					26519
	FIVE FINGER LS	CG	57 16N	133 37W	30	5	5	5	5	5	5	5	5	5	5	5	5									25319
	FIVE MILE CAMP	SAWR	66 05N	150 00W	440	6	6	6	6	6	6	6	6	6	6	6	6									
	FORT WAINWRIGHT	AFB	64 50N	147 37W	450	6	6	6	6	6	6	6	6	6	6	6	6									26462
	FORT YUKON	ACW	66 33N	145 12W	457	5	5	5	4	4	4	4	4	3			3									26413
	FUNTER BAY	A	58 15N	134 54W	5	5	5	5	5	5	5	5	5	5	5	5	5									
	GALBRAITH	SAWR	68 29N	149 29W	2665	1	5	5	5	5	5	5	5	5	5	5	5									
	GALENA	AFS	64 44N	156 56W	149	1	1	1	1	1	1	1	1	1	1	1	1									26501
	GULKANA	WSO	62 09N	145 27W	1579	6	6	6	6	6	6	6	6	6	6	6	6			12						26425
	GUSTAVUS	A	58 25N	135 44W	19		5	5	5	5	5		5	5	5	5	5									25322
	HAINES	A	59 14N	135 26W	31	5	5	5	5	5	5	5	5	5	5	5	5			12	02					25323
	HAPPY VALLEY	SAWR	69 10N	148 50W	948	6																				
	HAYES RIVER	A	61 59N	152 05W	1000	5	5	5	5	5	5	5	5	5	5	5	5									
	HEALY	SAWR	63 53N	149 01W	1475	3	5	5	5	5																
	HOMER	WSO	59 38N	151 30W	69	1	1	1	1	1	1	1	1	1	1	1	1			11						25507
	HOONAH	A	58 06N	135 26W	49						5	5	5	5	5	5	5									
	IKPIKPUK	SAWR	70 28N	154 19W	10												1									
	ILIAMNA	FAA	59 45N	154 55W	189	6	6	6	6	6	6	6	5	6	6	6	6			12	12					25506
	INDIAN MOUNTAIN	AFS	66 00N	153 42W	946	7	7	7	7	1	1	1	1	1	1	1	1									26535
	INIGOK	SAWR	70 01N	153 04W	170												1									
	JOHNSTONE POINT	A	60 29N	146 36W	24	3	3	3	3	3	3	3	3	3	3	3	3									

RECORDS INDEX ARRANGED BY YEAR

ALASKA

YEAR	NAME	TYPE	LAT.	LONG.	ELEV.	HOURLY RECORDS BY MONTH 1 = 24 OBS PER DAY J	F	M	A	M	J	J	A	S	O	N	D	NUMBER OF MONTHS IN YEAR WITH SYNOPTIC FORM	METL SUMMARY	BAROGRM	THERMGRM	TRIPLE REGISTER	WIND RECORDER	HUMIDITY RECORDER	RADAR LG	WBAN NUMBER
1978	JUNEAU	WSO	58 22N	134 35W	20	1	1	1	1	1	1	1	1	1	1	1	1			12			11			25309
	KAKE	A	56 58N	133 57W	30	5	5	5	5	5	5	5	5	5	5	5	5									
	KENAI	FAA	60 34N	151 15W	106	1	1	1	1	1	1	1	1	1	1	1	1			12						26523
	KETCHIKAN	FSS	55 21N	131 42W	96	1	1	1	1	1	1	1	1	1	1	1	1									25325
	KETCHIKAN	CG	55 21N	131 42W	45	5	5	5																		
	KING SALMON	WSO	58 41N	156 39W	49	1	1	1	1	1	1	1	1	1	1	1	1			12			08			25503
	KODIAK	WSO	57 45N	152 30W	111	1	1	1	1	1	1	1	1	1	1	1	1			12			11			25501
	KOTZEBUE	WSO	66 52N	162 38W	20	1	1	1	1	1	1	1	1	1	1	1	1			12			12			26616
	LAKE CHANDALAR	A	67 30N	148 30W	1825	5	5	5	5	5	5	5	5	5	5	5	5									
	LAZY MOUNTAIN	A	61 38N	149 02W	790	3	3	3	3	3	3	3	3	3	3	3	3									
	LEVEL ISLAND	A	56 28N	133 06W	30	5	5	5	5																	
	LONELY	SAWR	70 55N	153 15W	29	6	6	6	1	1	1	1	1	1	1	1	1									
	MACLEOD HARBOR	A	59 53N	147 45W	45	3	3	3		3	3	3														
	MANLEY HOT SPRINGS	A	65 00N	150 39W	265	3	3	3	3	3	5	5	5	5	5	5	5									26524
	MCCARTHY	SAWR	61 26N	142 55W	1600	6	6	6	6	6	6	6	6	6	6	6	6				12					
	MCGRATH	WSO	62 58N	155 37W	340	1	1	1	1	1	1	1	1	1	1	1	1			12						26510
	MINCHUMINA	A	63 54N	152 16W	701	6	6	6	6	6	6	6	6	6	6	6	6									26512
	NOME	WSO	64 30N	165 26W	18	1	1	1	1	1	1	1	1	1	1	1	1			12			11			26617
	NORTHWAY	FSS	62 58N	141 56W	1718	1	1	1	1	1	1	1	1	1	1	1	1			12						26412
	OLD EDGERTON	COOP	61 48N	144 59W	1320																12					
	PALMER	FAA	61 36N	149 05W	240	5	5	5	5	5	5	5	5	5	5	5	5			12						25331
	PAXSON	A	63 02N	145 30W	2697	5	5	5	5	5	5	5	5	5	5	5	5									
	PEARD	SAWR	70 43N	159 00W	75												6									
	PETERSBURG	A	56 49N	132 58W	0	5	5	5	5	5	5	5	5	5	5	5	5									25329
	PORT ALEXANDER	A	56 20N	134 40W	20										3	5	5									
	PORT ALSWORTH	A	60 12N	154 18W	268	6	6	6	6	6	6	6	6	6	6	6	6									
	PORT CLARENCE	CG	65 15N	166 52W	18	5	5	5	5	5	5	5	5	5	5	5	5			09						
	PORT HEIDEN	A	56 57N	158 37W	92	5	5	5	5	5	5	5	5	5	5	5	5									25508
	PROSPECT CREEK	SAWR	66 48N	150 38W	1105	6	6	6	6	6	6	6	6	6	6	6	6									
	PRUDHOE BAY	SAWR	70 15N	148 20W	45	6	6	6	6	6	6	6	6	6	6	6	6									
	PUNTILLA	A	62 06N	152 45W	1832	5	5	5	5	5	5	5	5	5	5	5										26526
	SAINT MARYS	SAWR	62 04N	163 18W	320	3	3	3	3	3	3	3	3	3	3	3				12	12					
	SAINT PAUL ISLAND	WSO	57 09N	170 13W	28	1	1	1	1	1	1	1	1	1	1	1	1			12			12			25713
	SAVOONGA	SAWR	63 42N	170 28W	45	3	3																			
	SEWARD	A	60 07N	149 27W	70	6	6	6	6	6	6	6	6	6	6	6	6			12						26438
	SHEMYA	AFB	52 43N	174 06E	95	1	1	1	1	1	1	1	1	1	1	1	1									45715
	SISTER ISLAND	A	58 10N	135 15W	35	5	5	5	5	5	5	5	5	6	6	6	6									25341
	SITKA	FSS	57 04N	135 21W	66	1	1	1	1	1	1	1	1	1	1	1	1			12						25333
	SITKINAK	CG	56 35N	154 08W	20		5	5	5	5	5	5	5	5	5	5	5									
	SKAGWAY	A	59 28N	135 18W	30	5	5	5	5	5	5	5	5	5	5	5	5			12						25335
	SKWENTNA	A	61 58N	151 12W	153	5	5	5	5	5	5	5	5	5	5	5	5									26514
	SLANA	A	62 42N	143 59W	2192	5	5	5	5	5	5	5	6	6	6	6	6									
	SNOWSHOE LAKE	A	62 02N	146 40W	2410	3	3	3	3	3	3	3	3	3	5	5	5			08						
	SOURDOUGH	COOP	62 32N	145 31W	1960																11					
	SOUTH MEADE RIVER	SAWR	70 38N	156 57W	38												1									
	SPARREVOHN MOUNTAIN	AFS	61 06N	155 35W	1736	6	6	6	6	1	1	1	1	1	1	1	1									26534
	SUTTON 2E	A	61 43N	148 50W	500	4	4	5	5	5	5	5	5	5	5	5	5									
	TAHNETA PASS	A	61 49N	147 33W	2620			6	6	6	6	6	6	6	6	6	6									
	TALKEETNA	WSO	62 18N	150 06W	354	7	7	7	7	7	7	7	7	7	7	7	7			12						26528
	TANANA	FSS	65 10N	152 06W	240	6	6	6	6	6	6	6	6	6	6	6	6			12						26529
	TATALINA	AFB	62 54N	155 58W	931	6	6	6	6	1	1	1	1	1	1	1	1									26536
	TIGLUKPUK	SAWR	68 23N	151 30W	1932										6	6	6									
	TIN CITY	AFS	65 34N	167 55W	258	6	6	6	6	6	1	1	1	1	1	1	1									26634
	TOK LORAN	MARS	63 19N	142 43W	1645	5	5	5	5	5	5	5	5	5	5	5	3									
	TUNALIK RIVER	SAWR	70 12N	161 05W	135												1									
	UMIAT	SAWR	69 22N	152 08W	266		1	1	1	1																26508
	UMIAT	A	69 22N	152 08W	266	6	6	6	6	6	6	6	6	6	6	6	6									26508
	UNALAKLEET	WSO	63 53N	160 48W	21	6	6	6	6	6	6	6	6	6	6	6	6			12			11			26627
	VALDEZ	WSO	61 08N	146 21W	52	1	1	1	1	1	1	1	1	1	1	1	1			12	01		12			26442
	VALDEZ	LAWR	61 08N	146 21W	52	5	5	5	5	5	5	5	5	5	5	5	5									
	WHITTIER	A	60 46N	148 41W	156	6	6	7	7	7	7	7	7	7	1	1	1									
	WILLOW	A	61 45N	150 03W	208	6	6	6	6	6	6	6	6	6	6	7	7									
	WRANGELL	A	56 28N	132 23W	43	1	1	1	1	1	1	1	1	1	7	7	1									25338
	YAKATAGA	A	60 05N	142 30W	33	5	5	5		5	5	5	5	5	5	5	5			08						26445
	YAKUTAT	WSO	59 31N	139 40W	31	1	1	1	1	1	1	1	1	1	1	1	1			12			11			25339
1979	ADAK	NS	51 53N	176 39W	16	1	1	1	1	1	1	1	1	1	1	1	1			12	03		12			25704
	AKULIK	SAWR	69 00N	163 23W	1400										6	6	6									
	ANCHORAGE	FAA	61 13N	149 50W	134	1	1	1	1	1	1	1	1	1	1	1	1									26409
	ANCHORAGE	WSMO	61 10N	150 01W	158	1	1	1	1	1	1	1	1	1	1	1	1			12			12			26451
	ANGOON	A	57 30N	134 35W	15	5	5	5	5	5	5	5	5	5	5	5	5									25310
	ANIAK	SAWR	61 35N	159 32W	91	5	5	5	5	5	5	5	5	5	5	5	5									26516
	ANNETTE	WSO	55 02N	131 34W	114	6	6	1	1	1	1	1	1	1	1	1	1			12			12			25308
	BARROW	WSO	71 18N	156 47W	38	1	1	1	1	1	1	1	1	1	1	1	1			11			12			27502
	BARTER ISLAND	WSO	70 08N	143 38W	50	1	1	1	1	1	1	1	1	1	1	1	1			12			11			27401
	BETHEL	WSO	60 47N	161 48W	131	1	1	1	1	1	1	1	1	1	1	1	1			12			12			26615
	BETTLES	WSO	66 55N	151 31W	650	1	1	1	1	1	1	1	1	1	1	1	1			12						26533
	BETTY LAKE	SAWR	68 29N	156 30W	1505		1	1																		
	BIG DELTA	FSS	64 00N	145 44W	1275	6	6	6	6	6	6	6	6	6	6	6	6			12						26415
	BIG RIVERA LAKES	SAWR	60 49N	152 18W	40	6	6	6	6	6	6	6	6	6	6	6	6									
	BIORKA ISLAND	CG	56 51N	135 33W	50	5	5	5	5	5	5	5	5	5	5	5										
	BLAIR LAKES BOMB RNG	AF	64 20N	147 39W	725	5	5	5	5	5	5	5	5	5	5	5	5									26460
	BRYANT FIELD	AWS	61 16N	149 39W	378	6	6	6	6	6	6	6	6	6	6	6	6									26461
	CAPE LISBURNE	AFS	68 52N	166 08W	53	1	1	1	1	1	1	1	1	1	1	1	1									26631
	CAPE NEWENHAM	AFS	58 39N	162 04W	235	1	1	1	1	1	1	1	1	1	1	1	1									25623
	CAPE ROMANZOF	AFS	61 47N	166 02W	405	1	1	1	1	1	1	1	1	1	1	1	1									26633
	CAPE SARICHEF	CG	54 36N	164 56W	176	5	5	5	5								5									25622
	CENTRAL	COOP	65 33N	144 49W	1000																12					
	CHULITNA RIVER	SAWR	62 53N	149 50W	1250	5	5	5	5	5	5	5	5	5	5	5	5									
	CIRCLE CITY	A	65 15N	144 05W	598	3	3	5	3	3	3	3	3	3	3	4	4									

RECORDS INDEX ARRANGED BY YEAR

ALASKA

YEAR	NAME	TYPE	LAT.	LONG.	ELEV.	HOURLY RECORDS BY MONTH 1 = 24 OBS PER DAY: J	F	M	A	M	J	J	A	S	O	N	D	NUMBER OF MONTHS IN YEAR WITH: SYNOPTIC FORM	METL SUMMARY	BAROGRM	THERMGRM	TRIPLE REGISTER	WIND RECORDER	HUMIDITY RECORDER	RADAR LG	WBAN NUMBER
1979	COLD BAY	WSO	55 12N	162 43W	99	1	1	1	1	1	1	1	1	1	1	1	1			12						25624
	CORDOVA	FAA	60 30N	145 30W	63	1	1	1	1	1	1	1	1	1	1	1	1			12						26410
	DEADHORSE	FSS	70 12N	148 28W	83	1	1	1	1	1	1	1	1	1	1	1	1									25512
	DILLINGHAM	FSS	59 03N	158 31W	86	1	6	6	6	6	6	6	6	6	6	6	6									25614
	DUTCH HARBOR	A	53 54N	166 32W	13	5	5	5	6	6	6	6	5	5	5	5	5									26422
	EAGLE	A	64 47N	141 12W	840																12					
	EAGLE CREEK	SAWR	68 41N	162 40W	1256	1																				
	EAST SIMPSON	SAWR	70 55N	154 40W	10	5	1	1																		26407
	EIELSON	AFB	64 41N	147 05W	569	1	1	1	1	1	1	1	1	1	1	1	1									
	ELFIN COVE	A	58 12N	136 40W	20		5	5	5	5					5	5	5									26401
	ELMENDORF	AFB	61 15N	149 48W	176	1	1	1	1	1	1	1	1	1	1	1	1									
	EMMONAK	A	62 46N	164 31W	10	5	5	5	5	5	5		5	5	5	5	5									26411
	FAIRBANKS	WSO	64 49N	147 52W	452	1	1	1	1	1	1	1	1	1	1	1	1			12						26519
	FAREWELL	WSO	62 31N	153 53W	1503	5	5	5	5	5	5	5	5	5	5	5	5			12	12					25319
	FIVE FINGER LS	CG	57 16N	133 37W	30	5	5	5	5	5	5	5	5	5	5	5	5									
	FIVE MILE CAMP	SAWR	66 05N	150 00W	440	6	6	6	5	5	5	5	5	5	5	5	5									26462
	FORT WAINWRIGHT	AFB	64 50N	147 37W	450	6	6	6	6	6	6	6	6	6	6	6	6									26413
	FORT YUKON	ACW	66 33N	145 12W	457	3	3	3	3																	
	FUNTER BAY	A	58 15N	134 54W	5	5	5	5	5	5	5	5	5	5	5											
	GALBRAITH	SAWR	68 29N	149 29W	2665	5	5	5	5	5	5	5	5	5	5	5	5									26501
	GALENA	AFS	64 44N	156 56W	149	1	1	1	1	1	1	1	1	1	1	1	1									26425
	GULKANA	FAA	62 09N	145 27W	1579	6	6	6	6	6	6	6	6	6	6	6	6			12						25322
	GUSTAVUS	A	58 25N	135 44W	19	5	5	5	5	5	5	5	5	5	5	5	5									25323
	HAINES	A	59 14N	135 26W	31	5	5	5	5	5	5	5	5	5	5	5	5			12	02					
	HAYES RIVER	A	61 59N	152 05W	1000	5	5	5	5	5	5	5	5	5	5	5	5									
	HEALY	A	63 53N	149 01W	1475				5	5	5	5	5	5	5	5	5									25507
	HOMER	WSO	59 38N	151 30W	69	1	1	1	1	1	1	1	1	1	1	1	1			12						
	HOONAH	A	58 06N	135 26W	49	5	5	5	5	5	5	5	5	5	5	5	5									
	IKPIKPUK	SAWR	70 28N	154 19W	10	1	1	1	1								1									
	ILIAMNA	FAA	59 45N	154 55W	189	5	5	5	5	5	5	5	6	6	6	6	6			12	12					25506
	INDIAN MOUNTAIN	AFS	65 00N	153 42W	946	1	1	1	1	1	1	1	1	1	1	1	1									26535
	INIGOK	SAWR	70 01N	153 04W	170	1	1	1	1	1	1															
	IVOTUK	SAWR	68 29N	155 45W	1924			1	1	1	1	1	1	1	1	1	1									
	JUNEAU	FAA	58 22N	134 35W	20	1	1	1	1	1	1	1	1	1	1	1	1			12			05			25309
	KAKE	A	56 58N	133 57W	30	5	5	5	5	5	5	5	5	5												
	KENAI	FAA	60 34N	151 15W	106	1	1	1	1	1	1	1	1	1	1	1	1			12						26523
	KETCHIKAN	FSS	55 21N	131 42W	96	1	1	1	1	1	1	1	1	1	1	1	1									25325
	KING SALMON	WSO	58 41N	156 39W	49	1	1	1	1	1	1	1	1	1	1	1	1			12			12			25503
	KODIAK	WSO	57 45N	152 30W	111	1	1	1	1	1	1	1	1	1	1	1	1			12			12			25501
	KOTZEBUE	WSO	66 52N	162 38W	20	1	1	1	1	1	1	1	1	1	1	1	1			12			12			26616
	KUPARUK DEV AIRSTRIP	SAWR	70 19N	149 37W	65												6									
	LAKE CHANDALAR	A	67 30N	148 30W	1825	5	5	5	5	5	5	5	5	5	5	5	5									
	LAZY MOUNTAIN	A	61 38N	149 02W	790	3	3	3	3	3	3	3	3	3			3									
	LONELY	SAWR	70 55N	153 15W	29	1	1	1	1	1	1	1	1	1	1	1	1									26524
	MANLEY HOT SPRINGS	A	65 00N	150 39W	265	5	5	5	5	5	5	5	5	5	5	5	5				11					
	MCCARTHY	SAWR	61 26N	142 55W	1600	6	6	6	6	6	6	6	6	6	6	6	6									26510
	MCGRATH	WSO	62 58N	155 37W	340	1	1	1	1	1	1	1	1	1	1	1	1			12						26512
	MINCHUMINA	A	63 54N	152 16W	701	6	6	6	6	6	6	6	6	6	6	6	6									
	NIKISKI	CG	60 40N	151 23W										3	3	3										
	NOME	WSO	64 30N	165 26W	18	1	1	1	1	1	1	1	1	1	1	1	1			12			12			26617
	NORTHWAY	FSS	62 58N	141 56W	1718	1	1	1	1	1	1	1	1	1	1	1	1			12						26412
	OLD EDGERTON	COOP	61 48N	144 59W	1320																11					
	PALMER	FAA	61 36N	149 05W	240	5	5	5	5	5	5	5	5	5	5	5	5			12						25331
	PAXSON	A	63 02N	145 30W	2697	5	5	5	5	5	5	5	5	5	5	5	5									
	PEARD	SAWR	70 43N	159 00W	75	6	1	1	1	1							1									25329
	PETERSBURG	A	56 49N	132 58W	0	5	5	6	6	6	6	5	5	5	5	5	5									
	PORT ALEXANDER	A	56 20N	134 40W	20	5	5	5	5	5	5	5	3	3	3	5	5									
	PORT ALSWORTH	A	60 12N	154 18W	268	6	6	6	6	6	6	6	6	6	6	6	6									
	PORT CLARENCE	CG	65 15N	166 52W	18	5																				
	PORT HEIDEN	A	56 57N	158 37W	92	5	5	5	5	5	5	5	5	5	5	5	5									25508
	PROSPECT CREEK	SAWR	66 48N	150 38W	1105	6	6	6	5	5	5	5	5	5	5	5	5									
	PRUDHOE BAY	SAWR	70 15N	148 20W	45	6	6	6	6	6	6	6	6	6	6	6	6									26526
	PUNTILLA	A	62 06N	152 45W	1832	5	5	5	5	5	5	5	5	5	5	5										
	REINDEER ISLAND	SAWR	71 29N	148 22W	5	1	1	1	1																	
	SAINT MARYS	SAWR	62 04N	163 18W	320	3	3	3	3	3	3	4	4	4	4	4	4			12	11					
	SAINT PAUL ISLAND	WSO	57 09N	170 13W	28	1	1	1	1	1	1	1	1	1	1	1	1			12			12			25713
	SEWARD	A	60 07N	149 27W	70	6	6	6	6	6	6	6	6	6	6	6	6			12						26438
	SHEMYA	AFB	52 43N	174 06E	95	1	1	1	1	1	1	1	1	1	1	1	1									45715
	SISTER ISLAND	A	58 10N	135 15W	35	6	6	6	6	6	6	6	6	6	6	6	6									25341
	SITKA	FSS	57 04N	135 21W	66	1	1	1	1	1	1	1	1	1	1	1	1			12						25333
	SITKINAK	CG	56 35N	154 08W	20	1										5	5									
	SKAGWAY	A	59 28N	135 18W	30	5	5	5	5	5	5	5	5	5	5	5	5			12						25335
	SKWENTNA	A	61 58N	151 12W	153	5	5	5	5	5	5	5	5	5	5	5	5									26514
	SLANA	A	62 42N	143 59W	2192	5	6	6	6	6	6	6	6	6	6	6	6									
	SNOWSHOE LAKE	A	62 02N	146 40W	2410	5	5	5	5	5	5	5	5	5	5	5	5									
	SOURDOUGH	COOP	62 32N	145 31W	1960																11					
	SOUTH MEADE RIVER	SAWR	70 38N	156 57W	38	1	1																			
	SPARREVOHN MOUNTAIN	AFS	61 06N	155 35W	1736	1	1	1	1	1	1	1	1	1	1	1	1									26534
	SUTTON 2E	A	61 43N	148 50W	500	5	5	5	5	5	5	5	5	5	5	5	5									
	TAHNETA PASS	A	61 49N	147 33W	2620	6	6	6	6	6	6	6	6	6	6	6	6									
	TALKEETNA	WSO	62 18N	150 06W	354	7	7	7	7	7	7	7	7	7	7	7	7			12						26528
	TANANA	FSS	65 10N	152 06W	240	6	6	6	6	6	6	6	6	6	6	6	6			12						26529
	TATALINA	AFB	62 54N	155 58W	931	1	1	1	1	1	1	1	1	1	1	1	1									26536
	TIGLUKPUK	SAWR	68 23N	151 30W	1932	6	6																			
	TIN CITY	AFS	65 34N	167 55W	258	1	1	1	1	1	1	1	1	1	1	1	1									26634
	TOK LORAN	MARS	63 19N	142 43W	1645	3	3	5	5	5	5	5	5													
	TUNALIK RIVER	SAWR	70 12N	161 05W	135	1	1	1	1	1	1	1	1	1	1	1	1									
	UMIAT	A	69 22N	152 08W	266	6	6	1	1	1	1	1	1	1	1	1	1									26508
	UNALAKLEET	SAWR	63 53N	160 48W	21							3	3			3	3									
	UNALAKLEET	WSO	63 53N	160 48W	21	5	5	5	5	5	5	5	5	5	5	5	5			12			12			26627

RECORDS INDEX ARRANGED BY YEAR

ALASKA

YEAR	NAME	TYPE	LAT.	LONG.	ELEV.	HOURLY RECORDS BY MONTH 1 = 24 OBS PER DAY: J	F	M	A	M	J	J	A	S	O	N	D	NUMBER OF MONTHS IN YEAR WITH: SYNOPTIC FORM	METL SUMMARY	BAROGRM	THERMGRM	TRIPLE REGISTER	WIND RECORDER	HUMIDITY RECORDER	RADAR LG	WBAN NUMBER
1979	UNION CHEMICAL CO.	MARS	60 35N	153 20W	55		4	4	4	4	4	4	4				4									
	VALDEZ	WSO	61 08N	146 21W	52	1	1	1	1	1	1	1	1	1	1	1	1			12	02		11			26442
	VALDEZ	LAWR	61 08N	146 21W	52	5	5	5	5	5	5	5	5	5	5	5	5									
	WALAKPA	SAWR	71 00N	156 58W	32												1									
	WHITTIER	A	60 46N	148 41W	156	1	1	1	1	1	1	1	1	1	1	6	7									
	WILLOW	A	61 45N	150 03W	208	7	7	7	7	7	7	7	7	7	7	7	7									
	WRANGELL	A	56 28N	132 23W	43	1	1	1	1	1	1	1	1	1	1	1	1									25338
	YAKATAGA	A	60 05N	142 30W	33	5	5	5	5	5	5	5	5	5	6	6	6			12						26445
	YAKUTAT	WSO	59 31N	139 40W	31	1	1	1	1	1	1	1	1	1	1	1	1			12			11			25339
1980	ADAK	NS	51 53N	176 39W	16	1	1	1	1	1	1	1	1	1	1	1	1			12			12			25704
	AKULIK	SAWR	69 00N	163 23W	1400	6	6	6	6	6	6	6	6	6	6	6	6									
	ANCHORAGE	FAA	61 13N	149 50W	134	1	1	1	1	1	1	1	1	1	1	1	1									26409
	ANCHORAGE	WSMO	61 10N	150 01W	158	1	1	1	1	1	1	1	1	1	1	1	1			12			12			26451
	ANGOON	A	57 30N	134 35W	15	5	5	5	5	5	5	5	5	5	5	5	5									25310
	ANIAK	FAA	61 35N	159 32W	91	5	5	5	5	5	5	5	5	3	3	3	3									26516
	ANIAK	SAWR	61 35N	159 32W	91	5	5	5	5	5	5	5	5	5	5	5	5									26516
	ANNETTE	WSO	55 02N	131 34W	114	1	1	1	1	1	1	1	1	1	1	1	1			12			12			25308
	AWUNA RIVER	SAWR	69 08N	157 57W	1060	1	1	1	1	1						1	1									
	BARROW	WSO	71 18N	156 47W	38	1	1	1	1	1	1	1	1	1	1	1	1			12			12			27502
	BARTER ISLAND	WSO	70 08N	143 38W	50	1	1	1	1	1	1	1	1	1	1	1	1			12			11			27401
	BETHEL	FSS	60 47N	161 48W	131	1	1	1	1	1	1	1	1	1	1	1	1			12			09			26615
	BETTLES	WSO	66 55N	151 31W	650	1	1	1	1	1	1	1	1	1	1	1	1			12						26533
	BIG DELTA	FSS	64 00N	145 44W	1275	6	6	6	6	6	6	6	6	6	6	6	6			12						26415
	BIG RIVERA LAKES	SAWR	60 49N	152 18W	40	6	6	6	6	6	6	6	6	6	6	6	6									
	BLAIR LAKES BOMB RNG	AF	64 20N	147 39W	725	5	5	5	5	5		5	5	5	5	5	5									26460
	BRYANT FIELD	AWS	61 16N	149 39W	378	6	6	6	6	6	6	6	6	6	6	6	6									26461
	CAPE LISBURNE	AFS	68 52N	166 08W	53	1	1	1	1	1	1	1	1	1	1	1	1									26631
	CAPE NEWENHAM	AFS	58 39N	162 04W	235	1	1	1	1	1	1	1	1	1	1	1	1									25623
	CAPE ROMANZOF	AFS	61 47N	166 02W	405	1	1	1	1	1	1	1	1	1	1	1	1									26633
	CAPE SARICHEF	CG	54 36N	164 56W	176	5	5	5	5	5	5	5	5	5	5	5	5									25622
	CENTRAL	COOP	65 33N	144 49W	1000																10					
	CHALLENGE ISLAND	SAWR	70 14N	146 39W	3										1	1	1									
	CHULITNA RIVER	A	62 53N	149 50W	1250	5	5	5	5	5	5	5	5	5	5	5	5									
	CIRCLE CITY	A	65 15N	144 05W	598	4	4	4	4	4	4	4	4	4	4	4	4									
	COLD BAY	WSO	55 12N	162 43W	99	1	1	1	1	1	1	1	1	1	1	1	1			12						25624
	CORDOVA	FAA	60 30N	145 30W	63	1	1	1	1	1	1	1	1	1	1	1	1			12						26410
	DEADHORSE	FSS	70 12N	148 28W	83	1	1	1	1	1	1	1	1	1	1	1	1									
	DILLINGHAM	FSS	59 03N	158 31W	86	6	6	6	6	6	6	6	6	6	6	6	6									25512
	DUTCH HARBOR	A	53 54N	166 32W	13	5	5	5	5	5	5	5	5	5	5	5	5									25614
	EAGLE	A	64 47N	141 12W	840																12					26422
	EAST SIMPSON	SAWR	70 55N	154 40W	10	1	1	1																		
	EIELSON	AFB	64 41N	147 05W	569	1	1	1	1	1	1	1	1	1	1	1	1									26407
	ELFIN COVE	A	58 12N	136 40W	20	5	5	5	5	5	5	5	5	5	5	5	5									
	ELMENDORF	AFB	61 15N	149 48W	176	1	1	1	1	1	1	1	1	1	1	1	1									26401
	EMMONAK	A	62 46N	164 31W	10	5	5	5	5	5	5	5	5	5	5	5	5									
	FAIRBANKS	WSO	64 49N	147 52W	452	1	1	1	1	1	1	1	1	1	1	1	1			12						26411
	FAREWELL	WSO	62 31N	153 53W	1503	5	5	5	5	5	5	5	5	5	5	5	5			12	12					26519
	FIVE FINGER LS	CG	57 16N	133 37W	30	5	5	5	5	5	5	5	5	5	5											25319
	FIVE MILE CAMP	SAWR	66 05N	150 00W	440	5	5	5	5	5	5	5	5	5		3	3									
	FORT WAINWRIGHT	AFB	64 50N	147 37W	450	6	6	6	6	6	6	6	6	6	6	6	6									26462
	FUNTER BAY	A	58 15N	134 54W	5		5	5	5	5	5	5	5	5	5	5	5									
	GALBRAITH	SAWR	68 29N	149 29W	2665	5	5	5	5	5	5		5	5	5	5	5									
	GALENA	AFS	64 44N	156 56W	149	1	1	1	1	1	1	1	1	1	1	1	1									26501
	GULKANA	FAA	62 09N	145 27W	1579	6	6	6	6	6	6	6	6	6	6	6	6			12						26425
	GUSTAVUS	A	58 25N	135 44W	19	5		5	5	5	5	5	5	5	5		5									25322
	HAINES	A	59 14N	135 26W	31	5	5	5	5	5	5	5	5	5	5	5	5			12	02					25323
	HAYES RIVER	A	61 59N	152 05W	1000	5	5	5	5	5	5	5	5	5	5	5	5									
	HEALY	A	63 53N	149 01W	1475	5	5	5	5	5	5	5	5	5	5	5	5									
	HOMER	WSO	59 38N	151 30W	69	1	1	1	1	1	1	1	1	1	1	1	1			12						25507
	HOONAH	A	58 06N	135 26W	49	5	5	5	5	5	5	5	5	5	5	5	5									
	IKPIKPUK	SAWR	70 28N	154 19W	10	1	1	1																		
	ILIAMNA	FAA	59 45N	154 55W	189	6	6	6	6	6	6	6	6	6	6	6	6			12	03					25506
	INDIAN MOUNTAIN	AFS	66 00N	153 42W	946	1	1	1	1	1	1	1	1	1	1	1	1									26535
	IVOTUK	SAWR	68 29N	155 45W	1924	1	1	1	1	1	1															
	JUNEAU	FAA	58 22N	134 35W	20	1	1	1	1	1	1	1	1	1	1	1	1			12						25309
	KENAI	FAA	60 34N	151 15W	106	1	1	1	1	1	1	1	1	1	1	1	1			12						26523
	KETCHIKAN	FSS	55 21N	131 42W	96	1	1	1	1	1	1	1	1	1	1	1	1									25325
	KING SALMON	WSO	58 41N	156 39W	49	1	1	1	1	1	1	1	1	1	1	1	1			12			12			25503
	KLAWOCK	A	55 33N	133 06W	10									5	5	5	5									
	KODIAK	WSO	57 45N	152 30W	111	1	1	1	1	1	1	1	1	1	1	1	1			12			12			25501
	KOLUKTAK	SAWR	69 46N	154 28W	217		6	6																		
	KOTZEBUE	WSO	66 52N	162 38W	20	1	1	1	1	1	1	1	1	1	1	1	1			12			12			26616
	KUPARUK DEV AIRSTRIP	SAWR	70 19N	149 37W	65	6	6	6	6																	
	LAKE CHANDALAR	A	67 30N	148 30W	1825	5	5	5	5	5	5	5	5	5	5	5	5									
	LAZY MOUNTAIN	A	61 38N	149 02W	790	3	3	3	3	3	3	3	3	3	3	3	3									
	LONELY	SAWR	70 55N	153 15W	29	6	6	6	6	6	6	6	6	1	1	1	1									
	MANLEY HOT SPRINGS	A	65 00N	150 39W	265	5	5	5	5	5	5	5	5	5	5	5	5									26524
	MCCARTHY	SAWR	61 26N	142 55W	1600	6	6	6	6	6	6	6	6	6	6	6	6				12					
	MCGRATH	WSO	62 58N	155 37W	340	1	1	1	1	1	1	1	1	1	1	1	1			12			05			26510
	MINCHUMINA	A	63 54N	152 16W	701	6	6	6	6	6	6	6	6	6	6	6	6									26512
	NABESNA	A	62 24N	143 00W	2895									5	5	5	5									
	NENANA	A	64 33N	149 05W	362												5									26435
	NOME	WSO	64 30N	165 26W	18	1	1	1	1	1	1	1	1	1	1	1	1			12			12			26617
	NORTH INIGOK	SAWR	70 16N	152 43W	137												3									
	NORTHWAY	FSS	62 58N	141 56W	1718	1	1	1	1	1	1	1	1	1	1	1	1			12						26412
	OLD EDGERTON	COOP	61 48N	144 59W	1320																12					
	PALMER	FAA	61 36N	149 05W	240	5	5	5	5	5	5	5	5	6	6	6	6			12						25331
	PAXSON	A	63 02N	145 30W	2697	5	5	5	5	5	5	5	5	5	5	5	5									
	PETERSBURG	A	56 49N	132 58W	0	5	5	5	5	5	5	5	5	5	5	5	5									25329

RECORDS INDEX ARRANGED BY YEAR

ALASKA

YEAR	NAME	TYPE	LAT.	LONG.	ELEV.	HOURLY RECORDS BY MONTH (1 = 24 OBS PER DAY) J	F	M	A	M	J	J	A	S	O	N	D	NUMBER OF MONTHS IN YEAR WITH: SYNOPTIC FORM	METL SUMMARY	BAROGRM	THERMGRM	TRIPLE REGISTER	WIND RECORDER	HUMIDITY RECORDER	RADAR LG	WBAN NUMBER
1980	PINGO	SAWR	70 00N	147 44W	118											1	1									
	PORT ALEXANDER	A	56 20N	134 40W	20	5	5	5	5	5	5	5	5	5	5	5	5									
	PORT ALSWORTH	A	60 12N	154 18W	268	6	6	6	6	6	6	6	6	6	6	6	6									
	PORT CLARENCE	CG	65 15N	166 52W	18					5	5	5	5	5	5	3	3									
	PORT HEIDEN	A	56 57N	158 37W	92	5	5	5	5	5	5	5	5	5	5	5	5									25508
	PROSPECT CREEK	SAWR	66 48N	150 38W	1105	5	5	5	5	5	5	5	5	5	5	5	5									
	PRUDHOE BAY	SAWR	70 15N	148 20W	45	6	6	6	6	6	6	6	6	6	6	6	6									
	PUNTILLA	A	62 06N	152 45W	1832	5	5	5	5	5	5	5	5	5	5	5										26526
	SAINT MARYS	A	62 04N	163 18W	320									5	5	5	5									
	SAINT MARYS	SAWR	62 04N	163 18W	320	4	4	4	4	4	4	4	4	4	4	4	4			12	12					
	SAINT PAUL ISLAND	WSO	57 09N	170 13W	28	6	6	6	6	6	6	6	6	6	6	6	6			12			11			25713
	SAND POINT	A	55 19N	160 31W	22					5	5	5	5	5	5	5	5									25617
	SEWARD	A	60 07N	149 27W	70	6	6	6	6	6	6	6	6	6	6	6	6			12						26438
	SHEMYA	AFB	52 43N	174 06E	95	1	1	1	1	1	1	1	1	1	1	1	1									45715
	SISTER ISLAND	A	58 10N	135 15W	35	6	6	6	6	6	6	6	6	6	6	6	6									25341
	SITKA	FSS	57 04N	135 21W	56	1	1	1	1	1	1	1	1	1	1	1	1			12						25333
	SITKINAK	CG	56 33N	154 08W	55	5	5	5	5	5	5	5	5	5	5	5										
	SKAGWAY	A	59 28N	135 18W	30	5	5	5	5	5	5	5	5	5	5	5	5			10						25335
	SKWENTNA	A	61 58N	151 12W	153	5	5	5	5	5	5	5	5	5	5	5	5									26514
	SLANA	A	62 42N	143 59W	2192	6	6	6	6	6	6	6	6	6	6	6	6									
	SNOWSHOE LAKE	A	62 02N	146 40W	2410	5	5	5	5	5	5	5	5	5	5	5	5									
	SOURDOUGH	COOP	62 32N	145 31W	1960																12					
	SPARREVOHN MOUNTAIN	AFS	61 06N	155 35W	1736	1	1	1	1	1	1	1	1	1	1	1	1									26534
	SUTTON 2E	A	61 43N	148 50W	500	5	5	5	5	5	5	5	5	5	5	5	5									
	TAHNETA PASS	A	61 49N	147 33W	2620	6	6	6	6	6	6	6	6	6	6	6	6									
	TALKEETNA	WSO	62 18N	150 06W	354	7	7	7	7	7	7	7	7	7	7	7	7			12						26528
	TANANA	FSS	65 10N	152 06W	240	6	6	6	6	6	6	6	6	6	6	6	6			12						26529
	TATALINA	AFB	62 54N	155 58W	931	1	1	1	1	1	1	1	1	1	1	1	1									26536
	TIN CITY	AFS	65 34N	167 55W	258	1	1	1	1	1	1	1	1	1	1	1	1									26634
	TOGIAK	A	59 03N	160 23W	12												5									
	TOK LORAN	MARS	63 19N	142 43W	1645			5	5	5	5	5	5	5	5	5	5									
	TRAIL RIDGE	SAWR	61 50N	151 05W	217							1	1	1	1	1	1									
	TUNALIK RIVER	SAWR	70 12N	161 05W	135	1	1																			
	UMIAT	A	69 22N	152 08W	266	1	1	1	1	1	1	6	6	6	6	6	6									26508
	UNALAKLEET	WSO	63 53N	160 48W	21	5	5	5	5	5	5	5	5	5	5	5	5			12			11			26627
	UNALAKLEET	SAWR	63 53N	160 48W	21						3	3	3	3	3	3	3									
	UNION CHEMICAL CO.	MARS	60 35N	153 20W	55	4	4	4	4	4	4	4	4	4	4	4	4									
	VALDEZ	LAWR	61 08N	146 21W	52	5	5	5	5	5	5	5	5	5	5	5	5									
	VALDEZ	WSO	61 08N	146 21W	52	1	1	1	1	1	1	1	1	1	1	1	1			12			12			26442
	WALAKPA	SAWR	71 00N	156 58W	32	1	1										1									
	WEST DEASE	SAWR	71 09N	155 38W	7	6	6	6	6																	
	WHITTIER	A	60 46N	148 41W	156	1	6	6	6	6	6	6	6	7	1	1	1									
	WILLOW	A	61 45N	150 03W	208	7	7	7	7	7	7	7	7	7	7	7	7									
	WRANGELL	A	56 28N	132 23W	43	1	1	1	1	1	1	1	1	1	1	1	1									25338
	YAKATAGA	A	60 05N	142 30W	33	6	6	6	6	6	6	6	6	6	6	6	6			12						26445
	YAKUTAT	WSO	59 31N	139 40W	31	1	1	1	1	1	1	1	1	1	1	1	1			12			12			25339
1981	ADAK	NS	51 53N	176 39W	16	1	1	1	1	1	1	1	1	1	1	1	1			12			11			25704
	AKULIK	SAWR	69 00N	163 23W	1400	6	6	6	6	6																
	ALASKA ISLAND	SAWR	70 14N	146 30W	0									7	1	1										
	AMBLER	A	67 05N	157 52W	120											5	5									
	ANCHORAGE	WSCO	61 10N	150 01W	158	1	1	1	1	1	1	1	1	1	1	1	1			12			12			26451
	ANCHORAGE	FAA	61 13N	149 50W	134	1	1	1	1	1	1	1	1	1	1	1	1									26409
	ANGOON	A	57 30N	134 35W	15	5	5	5	5			5	5	5	5	5	5									25310
	ANIAK	SAWR	61 35N	159 32W	91	5	5	5	5	5	5	5	5	5	5	5	5									26516
	ANNETTE	WSO	55 02N	131 34W	114	1	1	1	1	1	1	1	1	1	1	1	1			12			12			25308
	AWUNA RIVER	SAWR	69 08N	157 57W	1060	1	1	1	1																	
	BARROW	WSO	71 18N	156 47W	38	1	1	1	1	1	1	1	1	1	1	1	1			12			12			27502
	BARTER ISLAND	WSO	70 08N	143 38W	50	1	1	1	1	1	1	1	1	1	1	1	1			12			11			27401
	BETHEL	FSS	60 47N	161 46W	131	1	1	1	1	1	1	1	1	1	1	1	1			12			09			26615
	BETTLES	WSO	66 55N	151 31W	650	1	1	1	1	1	1	1	1	1	1	1	1			12						26533
	BIG DELTA	FSS	64 00N	145 44W	1275	6	6	6	6	6	6	6	6	6	6	6	6			11						26415
	BIG RIVERA LAKES	SAWR	60 49N	152 18W	40	6	6	6	6	6	6	6	6	6	6	6	6									
	BLAIR LAKES BOMB RNG	AF	64 20N	147 39W	725	5	5	5	5	5	5	5	5	5	5	5	5									26460
	BRYANT FIELD	AWS	61 16N	149 39W	378	6	6	6	6	6	6	6	6	6	6	6	6									26461
	CAPE LISBURNE	AFS	68 52N	166 08W	53	1	1	1	1	1	1	1	1	1	1	1	1									26631
	CAPE NEWENHAM	AFS	58 39N	162 04W	235	1	1	1	1	1	1	1	1	1	1	1	1									25623
	CAPE ROMANZOF	AFS	61 47N	166 02W	405	1	1	1	1	1	1	1	1	1	1	1	1									26633
	CHALLENGE ISLAND	SAWR	70 14N	146 39W	3	1	1																			
	CHULITNA RIVER	A	62 53N	149 50W	1250	5	5	5	5	5	5	5	5	5	5	5	5									
	CIRCLE CITY	A	65 15N	144 05W	598	4	4	4	4	4	4	4	4	4	4	4	4									
	COBBLESTONE	SAWR	68 32N	150 03W	3319						5	5	6	6	6	6	6									
	COLD BAY	WSO	55 12N	162 43W	99	1	1	1	1	1	1	1	1	1	1	1	1			12						25624
	CORDOVA	FAA	60 30N	145 30W	63	1	1	1	1	1	1	1	1	1	1	1	1			12						26410
	DEADHORSE	FSS	70 12N	148 28W	83	1	1	1	1	1	1	1	1	1	1	1	1									
	DILLINGHAM	FSS	59 03N	158 31W	86	6	6	6	6	6	6	6	6	6	6	6	6									25512
	DUTCH HARBOR	A	53 54N	166 32W	13	5	5	5	5	5	5	5	5	5	5	5	5									25614
	EAGLE	A	64 47N	141 12W	840																12					26422
	EIELSON	AFB	64 41N	147 05W	569	1	1	1	1	1	1	1	1	1	1	1	1									26407
	ELFIN COVE	A	58 12N	136 40W	20	5	5	5	5	5	5	5	5	5	5	5	5									
	ELMENDORF	AFB	61 15N	149 48W	176	1	1	1	1	1	1	1	1	1	1	1	1									26401
	EMMONAK	A	62 46N	164 31W	14	5	5	5	5	5	5	5	5	5	5	5	5									
	ENDEAVOR ISLAND	SAWR	70 21N	147 57W	10										1	1	1									
	FAIRBANKS	WSO	64 49N	147 52W	452	1	1	1	1	1	1	1	1	1	1	1	1			12						26411
	FAREWELL	WSO	62 31N	153 53W	1503	5	5	5	5	5	5	5	5	5	5	5	5			11	11					26519
	FIVE FINGER LS	CG	57 16N	133 37W	30			5	5	5	5	5	5	5	5	5	5									25319
	FIVE MILE CAMP	SAWR	66 05N	150 00W	440	3	3	3	3			3	3		3	3										
	FORT WAINWRIGHT	AFB	64 50N	147 37W	450	6	6	6	6	6	6	6	6	6	6	6	6									26462
	FORT YUKON	ACW	66 33N	145 12W	457												3									26413
	FUNTER BAY	A	58 15N	134 54W	5	5	5	5	5	5	5	5	5	5	5	5	5									

RECORDS INDEX ARRANGED BY YEAR

ALASKA

YEAR	NAME	TYPE	LAT.	LONG.	ELEV.	HOURLY RECORDS BY MONTH 1 = 24 OBS PER DAY: J	F	M	A	M	J	J	A	S	O	N	D	NUMBER OF MONTHS IN YEAR WITH: SYNOPTIC FORM	METL SUMMARY	BAROGRM	THERMGRM	TRIPLE REGISTER	WIND RECORDER	HUMIDITY RECORDER	RADAR LG	WBAN NUMBER
1981	GALBRAITH	SAWR	68 29N	149 29W	2665	5	5		5	5	5	5	5	5	5	5	5									
	GALENA	AFS	64 44N	156 56W	149	1	1	1	1	1	1	1	1	1	1	1	1									26501
	GAMBELL	SAWR	63 46N	171 45W	25												5									
	GULKANA	FAA	62 09N	145 27W	1579	6	6	6	6	6	6	6	6	6	6	6	6			11						26425
	GUSTAVUS	A	58 25N	135 44W	19	5				5	5	5	5	5												25322
	HAINES	A	59 14N	135 26W	31	5	5	5	5	5	5	5	5	5	5	5	5			12	02					25323
	HAYES RIVER	A	61 59N	152 05W	1000	5	5	5	5	5	5	5	5	5	5	5	5									
	HEALY	A	63 53N	149 01W	1475	5	5	5	5	5	5	5	5	5	5	5	5									
	HOMER	WSO	59 38N	151 30W	69	1	1	1	1	1	1	1	1	1	1	1	1			12						25507
	HOONAH	A	58 06N	135 26W	49	5	5	5	5	5	5	5	5	5	5	5	5									
	ILIAMNA	FAA	59 45N	154 55W	189	6	6	6	6	6	6	6	6	6	6	6	6			11						25506
	INDIAN MOUNTAIN	AFS	66 00N	153 42W	946	1	1	1	1	1	1	1	1	1	1	1	1									26535
	JUNEAU	FAA	58 22N	134 35W	20	1	1	1	1	1	1	1	1	1	1	1	1			12						25309
	KAKE	A	56 58N	133 57W	30	5	5	5	5	5	5	5	5	5	5	5	5									
	KENAI	FAA	60 34N	151 15W	106	1	1	1	1	1	1	1	1	1	1	1	1			12						26523
	KETCHIKAN	FSS	55 21N	131 42W	96	1	1	1	1	1	1	1	1	1	1	1	1									25325
	KILLIK	SAWR	68 27N	154 18W	2660					6	6	6	6	6	6	6	6									
	KING SALMON	WSO	58 41N	156 39W	49	1	1	1	1	1	1	1	1	1	1	1	1			12			10			25503
	KLAWOCK	A	55 33N	133 06W	10	5	5	5	5	5	5	5	5		5	5	5									
	KODIAK	WSO	57 45N	152 30W	111	1	1	1	1	1	1	1	1	1	1	1	1			12			11			25501
	KOLUKTAK	SAWR	69 46N	154 28W	217		1	1	1																	
	KOTZEBUE	WSO	66 52N	162 38W	20	1	1	1	1	1	1	1	1	1	1	1	1			12			12			26616
	KUYANAK	SAWR	69 16N	156 04W	20	1	1	1	1																	
	LAKE CHANDALAR	A	67 30N	148 30W	1825	5	5	5	5	5	5	5	5	5	5	5	5									
	LAZY MOUNTAIN	A	61 38N	149 02W	790	3	3	3	3	3	3	3	3	3	3	3	3									
	LONELY	SAWR	70 55N	153 15W	29	1	1	1	1	1	1	1	1	1	1	1										
	MANLEY HOT SPRINGS	A	65 00N	150 39W	265	5	5	5	5	5	5	5	5	5	5	5	5									26524
	MCCARTHY	SAWR	61 26N	142 55W	1600	6	6	6	6	6	6	6	6	6	6	6	6				12					
	MCGRATH	WSO	62 58N	155 37W	340	1	1	1	1	1	1	1	1	1	1	1	1			12			12			26510
	MINCHUMINA	A	63 54N	152 16W	701	6	6	6	6	6	6	6	6	6	6	6	6									26512
	NABESNA	A	62 24N	143 00W	2895	5	5	5	5	5	5	5	5	5	5	5	5									
	NENANA	A	64 33N	149 05W	362	5	5	5	5	5	5	5	5	5	5	5	5									26435
	NOME	WSO	64 30N	165 26W	18	1	1	1	1	1	1	1	1	1	1	1	1			12			12			26617
	NORTH INIGOK	SAWR	70 16N	152 43W	137	6	6	1	1																	
	NORTHWAY	FSS	62 58N	141 56W	1718	1	1	1	1	1	1	1	1	1	1	1	1			12						26412
	OLD EDGERTON	COOP	61 48N	144 59W	1320																12					
	PALMER	FAA	61 36N	149 05W	240	6	6	6	6	6	6	6	6	6	6	6	6			11						25331
	PAXSON	A	63 02N	145 30W	2697	5	5	5	5	5	5	5	5	5	5	5	5									
	PETERSBURG	A	56 49N	132 58W	0	5	5	5	5	5	5	5	5	5	5	5	5									25329
	PINGO	SAWR	70 00N	147 44W	118	1	1	1	1	1	1	1	1	1	1	1	1									
	PORT ALEXANDER	A	56 20N	134 40W	20	5	5	5	5	5	5	5	5	5	5	5	5									
	PORT ALSWORTH	A	60 12N	154 18W	268	6	6	6	6	6	6	6	6	6	6	6	6									
	PORT CLARENCE	CG	65 15N	166 52W	18				5	5	5	5	5	5	5	5	5									
	PORT HEIDEN	A	56 57N	158 37W	92	5	5	5	5	5	6	6	6	6	6	6	6									25508
	PROSPECT CREEK	SAWR	66 48N	150 38W	1105	5	5	5	5	5	5	5	5	5	5	5	5									
	PRUDHOE BAY	SAWR	70 15N	148 20W	45	6	6	6	6	6	6	6	6	6	6	6	6									
	PUNTILLA	A	62 06N	152 45W	1832	5	5	5	5	5	5	5	5	5	5	5										26526
	SAINT MARYS	A	62 04N	163 18W	320	5	5	5	5	5	5	5	5	5	5	5	5									
	SAINT MARYS	SAWR	62 04N	163 18W	320	4	4	4	4	4	4	4	4	4	4	4	4			12	12					
	SAINT PAUL ISLAND	WSO	57 09N	170 13W	28	6	6	6	6	6	1	1	1	1	1	1	1			12			11			25713
	SAND POINT	A	55 19N	160 31W	22	5	5	5	5	5	5	5	5	5	5	5										25617
	SEWARD	A	60 07N	149 27W	70	6	6	6	6	6	6	6	6	6	6	6	6			12						26438
	SHEMYA	AFB	52 43N	174 06E	95	1	1	1	1	1	1	1	1	1	1	1	1									45715
	SISTER ISLAND	A	58 10N	135 15W	35	6	6	6	6																	25341
	SITKA	FSS	57 04N	135 21W	56	1	1	1	1	1	1	1	1	1	1	1	1			12						25333
	SKAGWAY	A	59 28N	135 18W	30	5	5	5	5	5	5	5	5	5	5	5	5			12						25335
	SKWENTNA	A	61 58N	151 12W	153	5	5	5	5	5	5	5	5	5	5	5	5									26514
	SLANA	A	62 42N	143 59W	2192	6	6	6	6	6	6	6	6	6	6	6	6									
	SNOWSHOE LAKE	A	62 02N	146 40W	2410	5	5	5	5	5	5	5	5	5	5	5	5									
	SOURDOUGH	COOP	62 32N	145 31W	1960																12					
	SPARREVOHN MOUNTAIN	AFS	61 06N	155 35W	1736	1	1	1	1	1	1	1	1	1	1	1	1									26534
	SUTTON 2E	A	61 43N	148 50W	500	5	5	5	5	5	5	5	5	5	5	5	5									
	TAHNETA PASS	A	61 49N	147 33W	2620	6	6	6	6	6	6	6	6	6	6	6	6									
	TALKEETNA	WSCO	62 18N	150 06W	354	7	7	7	7	7	1	1	1	1	1	1	1			12						26528
	TANANA	FSS	65 10N	152 06W	240	6	6	6	6	6	6	6	6	6	6	6	6			12						26529
	TATALINA	AFB	62 54N	155 58W	931	1	1	1	1	1	1	1	1	1	1	1	1									26536
	TIN CITY	AFS	65 34N	167 55W	258	1	1	1	1	1	1	1	1	1	1	1	1									26634
	TOGIAK	A	59 03N	160 23W	12	5	5	5	5	5	3	3	3	3	3	3	3									
	TOK LORAN	MARS	63 19N	142 43W	1645	5	5	5	5	5	5	5	5	5	5	5	5									
	TULAGEAK	SAWR	71 09N	155 43W	8		1	1																		
	TUNGAK CREEK	SAWR	69 53N	162 17W	75												1									
	UGNU KUPARUK	SAWR	70 19N	149 35W	67												3									
	UMIAT	A	69 22N	152 08W	266	1	1	1	1	1	6	6	6	6	6	6	6									26508
	UNALAKLEET	SAWR	63 53N	160 48W	21	3	3	3	3	3		3	3		3	3	3									
	UNALAKLEET	WSO	63 53N	160 48W	21	5	5	5	5	5	5	5	5	5	5	5	5			12			11			26627
	UNALAKLEET	A	63 53N	160 48W	15			3	3	3	3	3	3	3	3		3									
	UNION CHEMICAL CO.	MARS	60 35N	153 20W	55	4	4	4	4	4	4	4	4	4	4	4	4									
	VALDEZ	WSO	61 08N	146 21W	52	1	1	1	1	1	1	1	1	1	1	1	1			12			11			26442
	VALDEZ	LAWR	61 08N	146 21W	52	5	5	5	5	5	5	5	5	5	5	5	5									
	WALAKPA	SAWR	71 00N	156 58W	40	1	1																			
	WHITTIER	A	60 46N	148 41W	156	1	1	1	1	1	1	1	1	1	1	1	1									
	WILLOW	A	61 45N	150 03W	208	7	7	7	7	7	7	7	7	7	7	7	7									
	WRANGELL	A	56 28N	132 23W	43	1	1	1	1	1	6	6	6	6	6	6	6									25338
	YAKATAGA	A	60 05N	142 30W	33	6	6	6	6	6					6	6	6			05						26445
	YAKUTAT	WSO	59 31N	139 40W	31	1	1	1	1	1	1	1	1	1	1	1	1			12			11			25339
	YANTARNI BAY	SAWR	56 54N	157 01W	20		6	6	6	6	6	6	6													

ALASKA

INDEX MAP

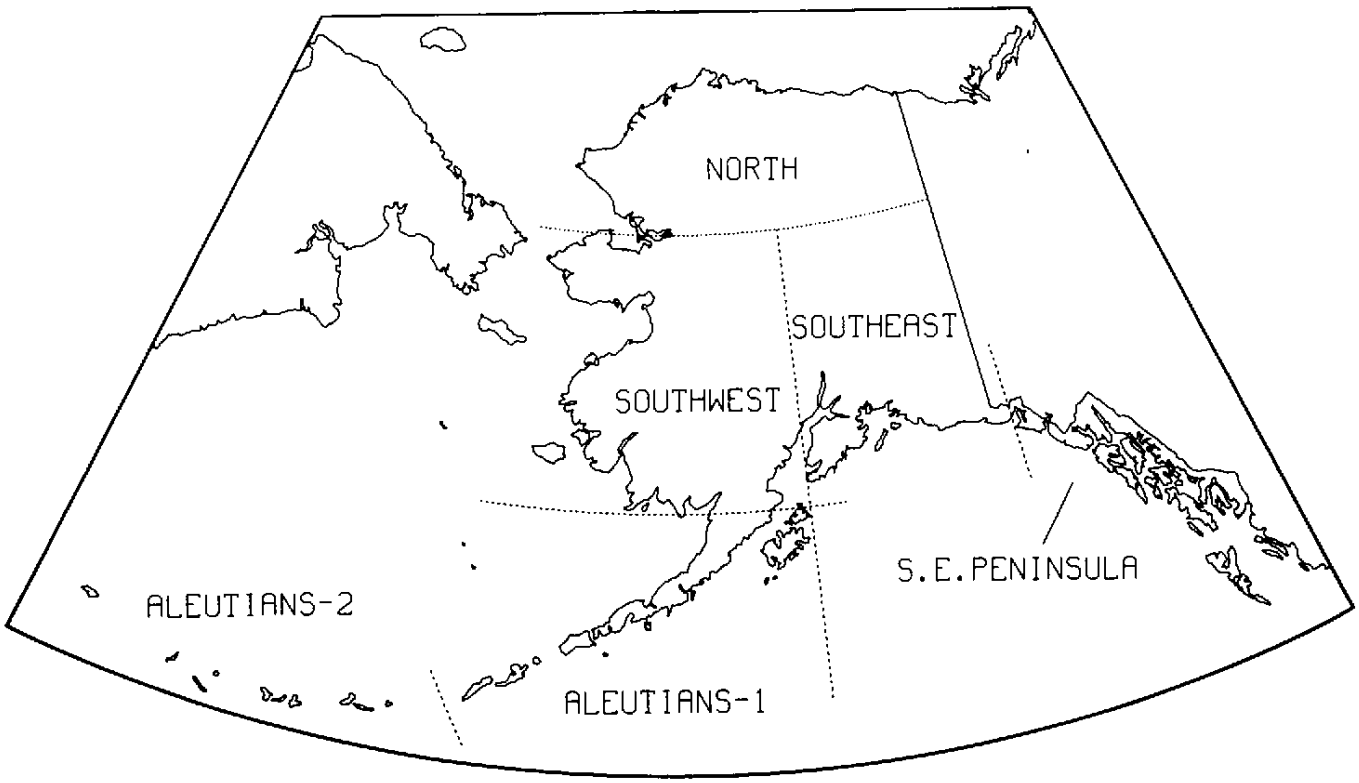

ALASKA – NORTH

LEGEND

◇ = STATION
◆ = STATION WITH TWO OR MORE STATION TYPES OPERATING AT THE SAME LOCATION DURING SOME PERIODS

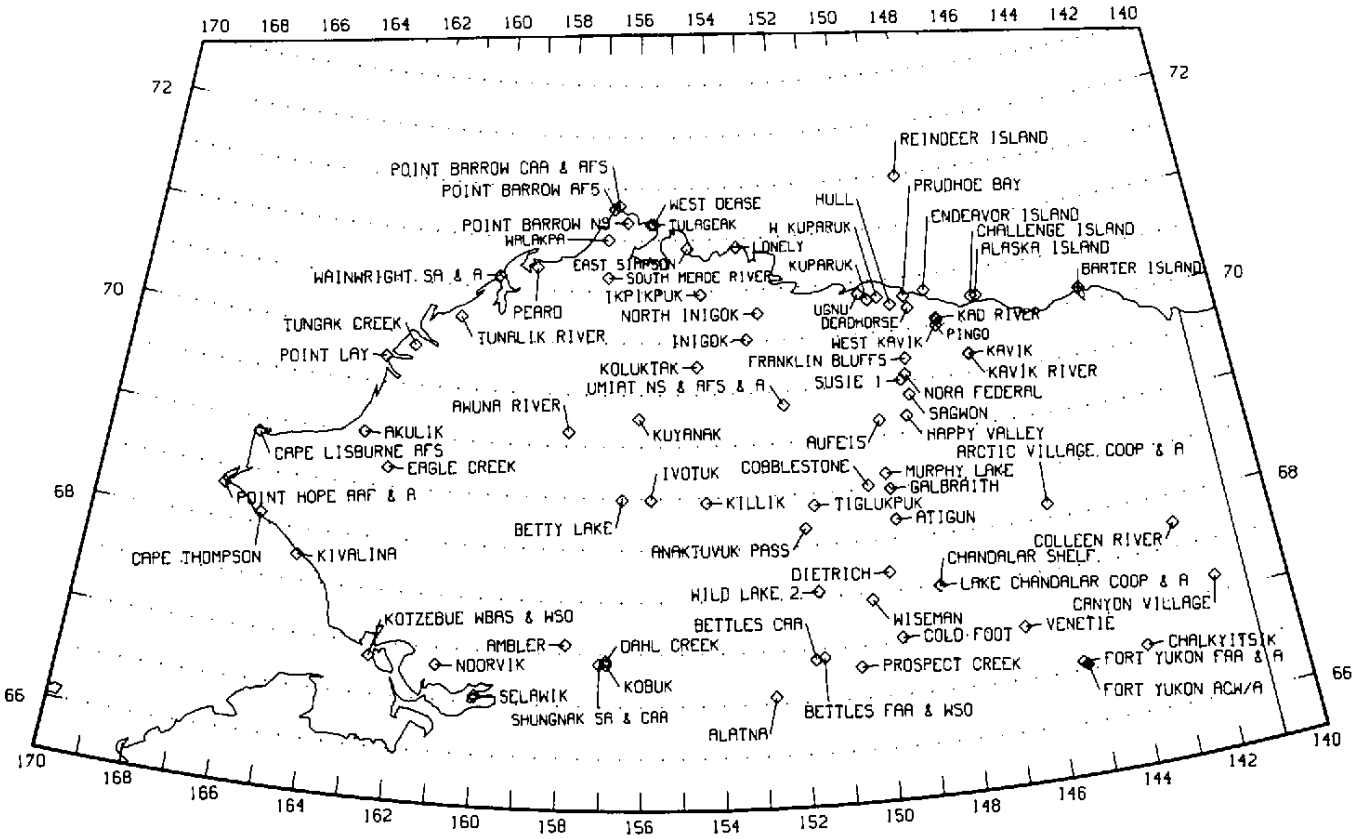

ALASKA – SOUTHWEST

LEGEND

◇ = STATION
◆ = STATION WITH TWO OR MORE STATION TYPES OPERATING AT THE SAME LOCATION DURING SOME PERIODS

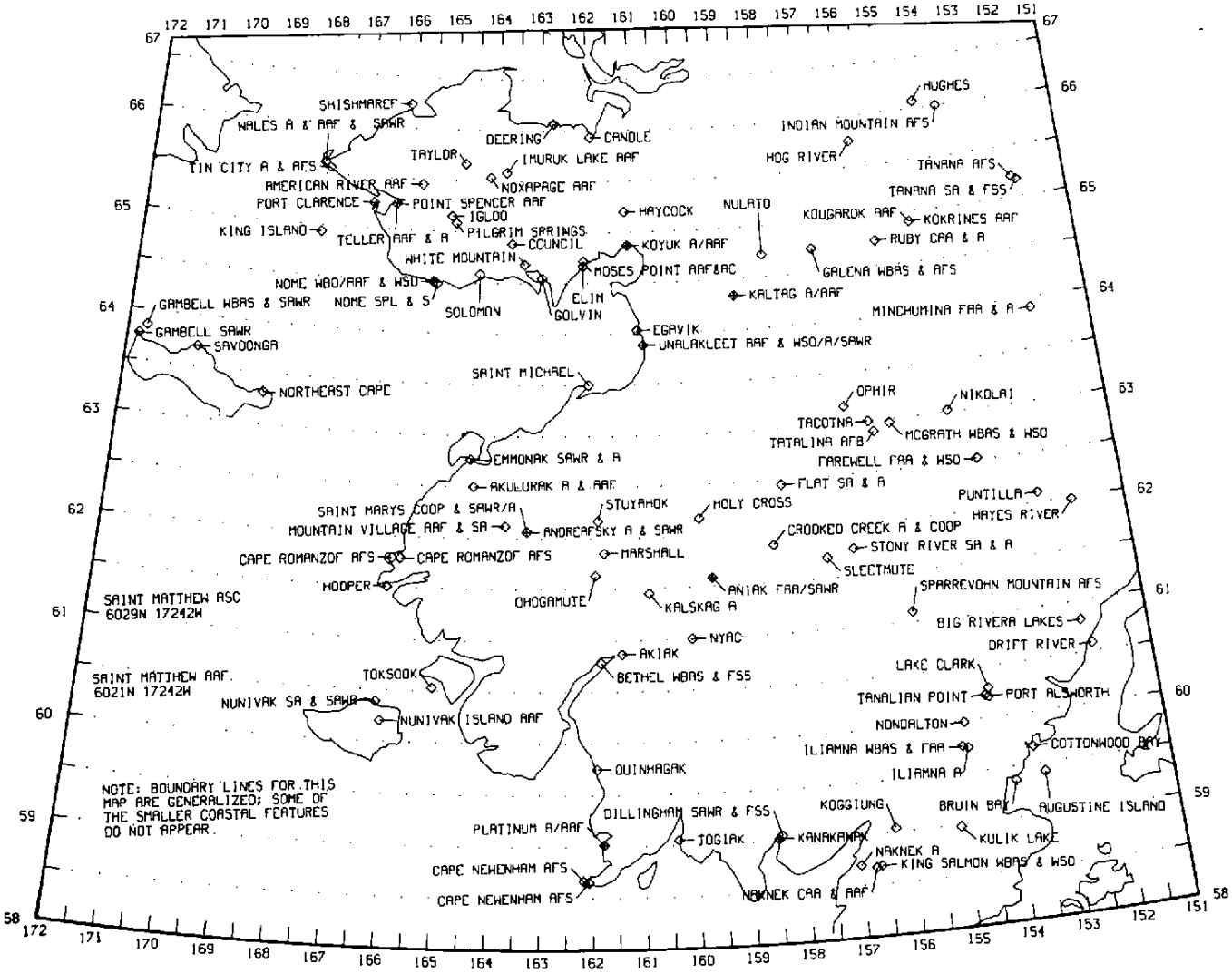

ALASKA – SOUTHEAST

LEGEND

◇ = STATION
◆ = STATION WITH TWO OR MORE STATION TYPES OPERATING AT THE SAME LOCATION DURING SOME PERIODS



ALASKA – S.E. PENINSULA

LEGEND

◇ = STATION
◆ = STATION WITH TWO OR MORE STATION TYPES OPERATING AT THE SAME LOCATION DURING SOME PERIODS

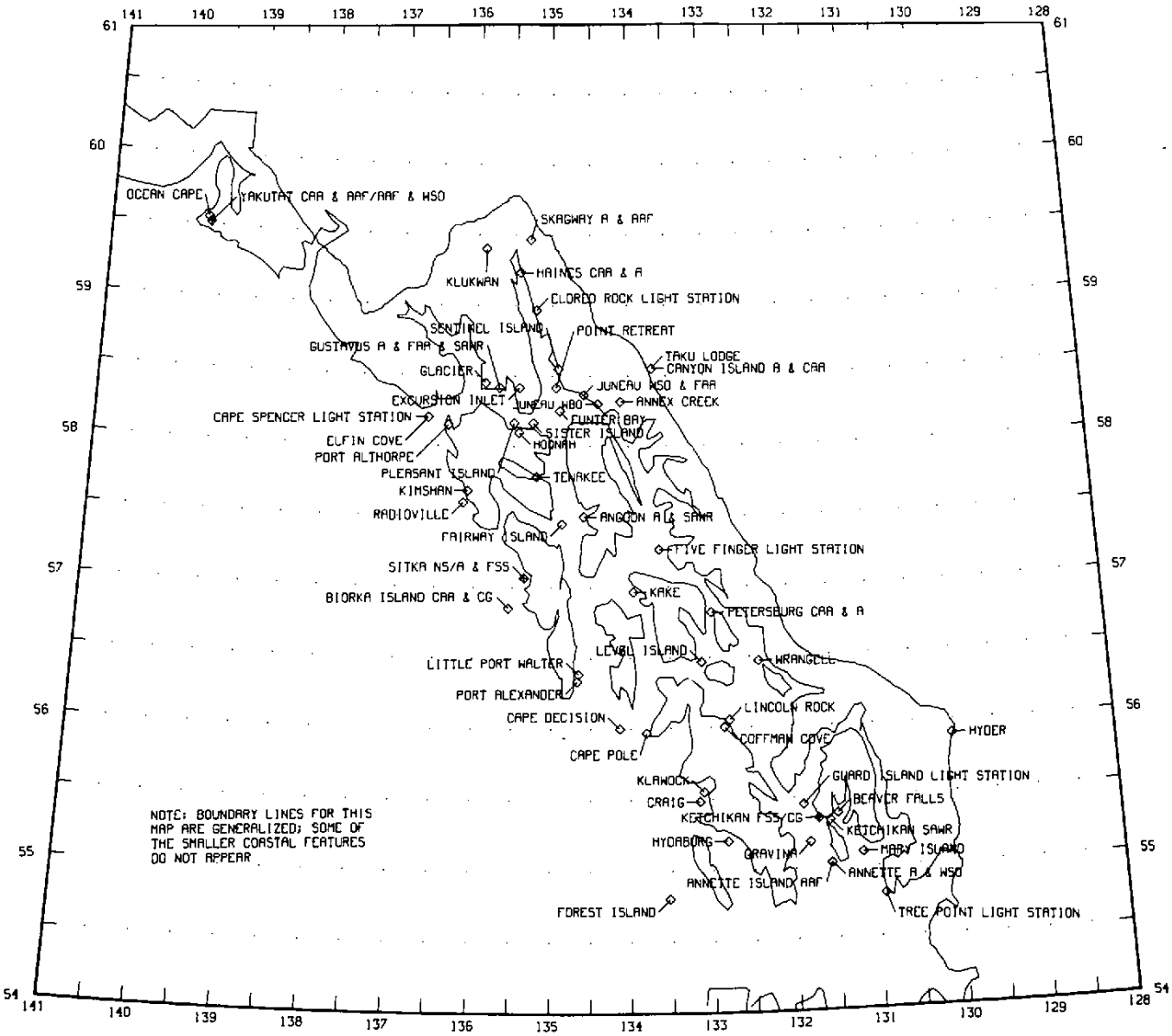

ALASKA – ALEUTIANS–1

LEGEND

◇ = STATION
◆ = STATION WITH TWO OR MORE STATION TYPES OPERATING AT THE SAME LOCATION DURING SOME PERIODS

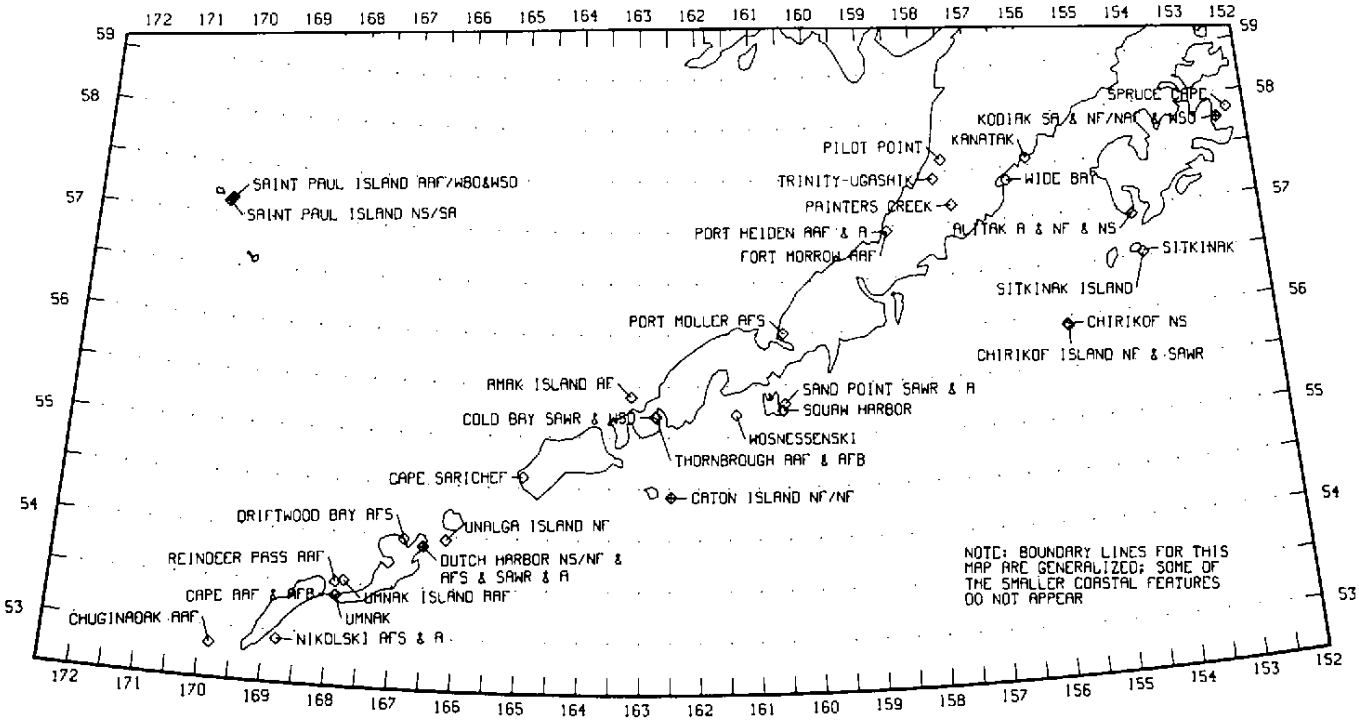

ALASKA – ALEUTIANS–2

LEGEND

◇ = STATION
◆ = STATION WITH TWO OR MORE STATION TYPES OPERATING AT THE SAME LOCATION DURING SOME PERIODS

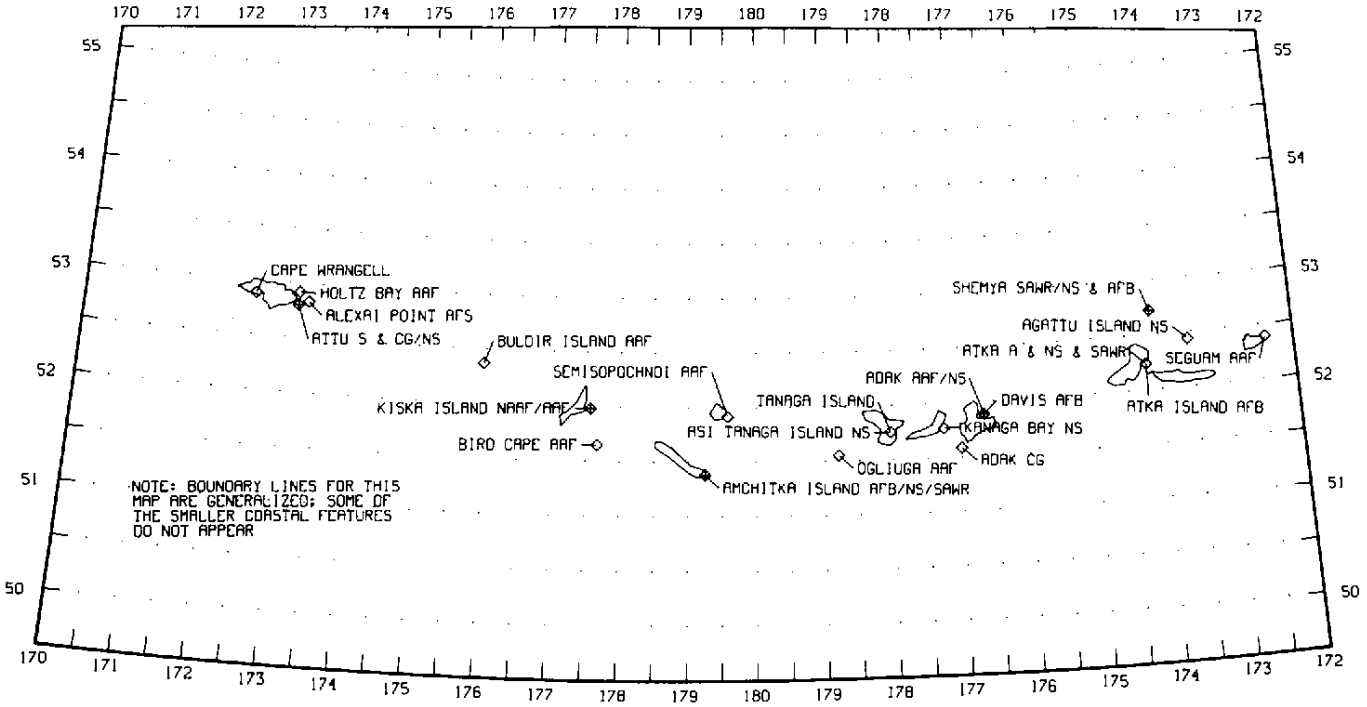

U.S.COMM-NOAA-ASHEVILLE, N.C. 2/84/350